

Tom-Roe SEC. 23

NE 1/4 - NE 1/4

1/8 Cor. Galv. I.P. Cap

N 3° 14' E
400'
True Line N 3° 15' E
977.1

Cont. Mens 180' 1/2

Hub 179.44

N 3° 10' E
381.6

87° 51'
Past I.P.

670.6 To 185
N 88° 01' E

L.W. Scott

A.L. Behn

Ed. Burgoyne

SEC. 24

NW - NW.

NOV 55

1/8 Cor.

Galv. I.P. Cap
W.P. 20" S 89° E 53.7
N.P. 22" N 70° W 53.3
N.P. 22" N 49° W 66.4

1309.0' N 1° 26' W

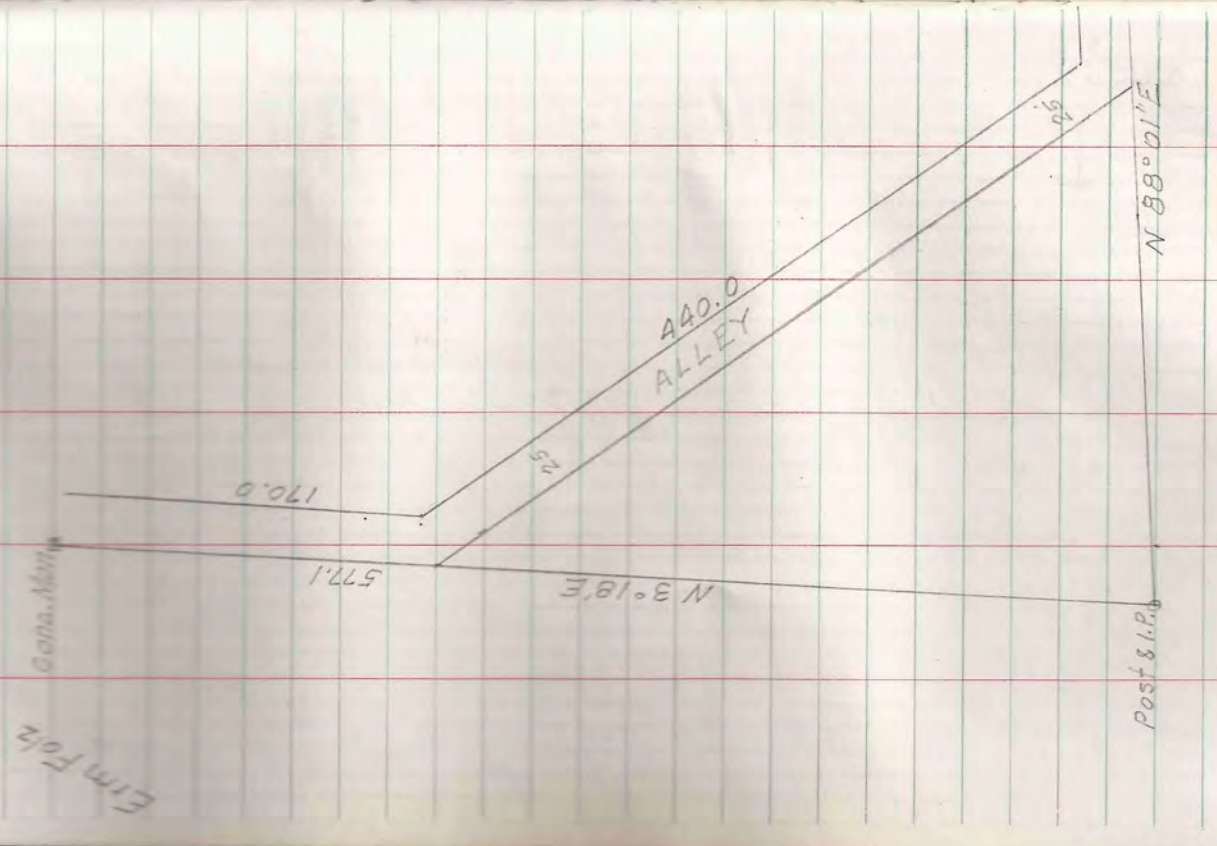

Hub
155.0
N 99° 05' W
100.9
87° 51'

1/16 Cor.

Galv. I.P. Cap
Oak 6" S 69° W 49'
Oak 6" S 26° W 52'

1/8 Cor. 1379.4'

17 road
Oak 582' E 399'
Oak N 57° W 19.8'



Jan 25 1956

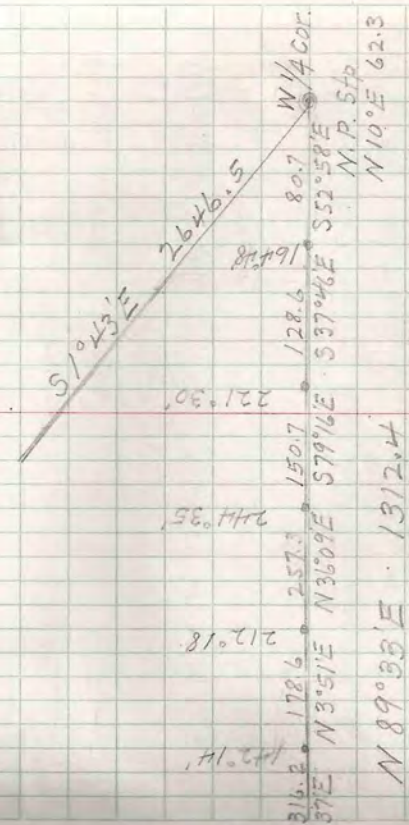
L. W. Scoff

To locate W1/4 Cor and West Sec. line Set 22

A. L. Behr
Ed. Burgeyne

W.P. Stp 24" N87°E 15.8
00" E 8" N24°E 29.6
N.P. Stp 24" N36°W 46.9


	N	S	E	N
S 59°18' N	802.3	620.86		508.15
S 23°26' W	1857.8	1704.57		738.81
S 2°22' E	331.0	330.72	13.67	
S 10°03' E	119.5	117.66	22.86	
N 78°44' E	162.4		159.27	
S 12°15' E	292.9		62.14	
S 81°26' E	404.5		404.93	
N 41°37' E	316.2		210.00	
N 3°51' E	178.6		1700	
N 36°09' E	257.3		151.77	
S 79°16' E	150.7		148.05	
S 37°46' E	128.6		78.75	
S 52°58' E	80.7		64.45	
	654.08	3299.35	1325.89	1246.95



T 29 N - R 6 E - SEC. 22

M.C. 16" S 28° W 9
R.R. Spike

L.ora
Kevagussaga
16.5
2.22
336.0
N 83°35'E

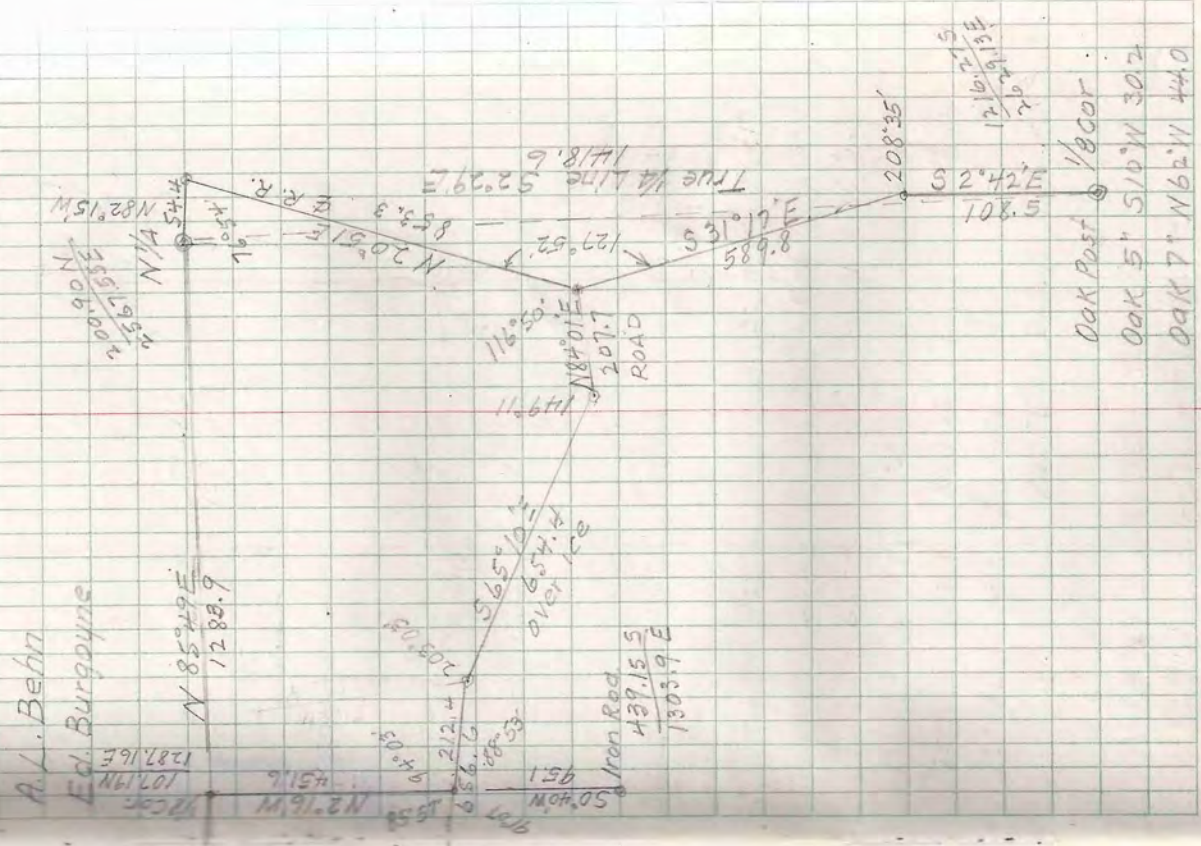


M.C.
Conc. Mon
DOR 6"
S 85°E 19.2

M.C.
Conc Mon
DOR 12" S 10°E 33.9
N.P. 24" S 15°E 27.9

Jan. 25 '56

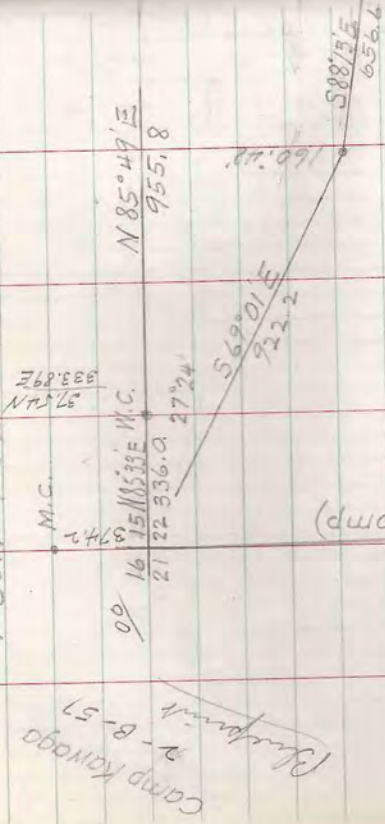
A.L. Behm
Ed. Burgoyne



Comp. Errors
2-8-57

Bearing	Distance	N	S	E	W
S 69° 01' E	922.2	330.24	861.04		
S 88° 13' E	656.6	70.43	656.27		
S 65° 10' E	654.4	274.83	593.88		
N 84° 01' E	207.7	21.65		206.56	
N 20° 51' E	853.3	797.42		303.70	
N 82° 15' W	54.4	7.33			53.90
S 31° 17' E	587.8	826.40	625.50	7621.45	53.90
S 2° 42' E	108.5	504.04	306.27		
S 69° 01' E	922.2	108.38	5.11		
S 88° 13' E	444.2	330.24	861.04		
N 2° 16' W	451.6	13.82	443.98		
	34	344.06	1305.02		17.86

T 39N-R6E SEC 22



Camp Kawaga
2-B-57
Bluffpoint

M.C.
374.2
16 1511533E M.C.
21 22336.0
27.24
333.97E
57.74N

N 85°49'E
955.8

S 69°01'E
922.2

(comp)
S 1°43'E
2646.5

S 88°1'E
656.6

LOT

LOT

1305.8
N 89°44'E

1/4 Cor. 10

265275
78.93E

A.L. Behn.
Ed. Burgoyne

1/85
10219N
128716E

N 85°49'E
1284.0

* on Rock
1/85
10219N
128716E
Pine Sp. 14.11
11.12
11.12
11.12
11.12

LOT 2

S 65°10'E
1149.11

11°50' N
11° Road
127°52' E R.R.
853.3
200.90N
1/4 Cor. 514
256755E

S 87°48'E
12944.2

Stake
1/85
Not set

SE - NW

1305.8 (comp)
2411.6

1/85 Not set

Jan 27

1/4 Cor. 514
256755E

N 20°51'E
853.3

S 2°29'E
2837.0

127°52' E R.R.
853.3
200.90N
1/4 Cor. 514
256755E

11°50' N
11° Road
127°52' E R.R.
853.3
200.90N
1/4 Cor. 514
256755E

S 2°29'E
2837.0

1216.2
1216.2
2629.13E

1218

1/4 Cor. 10

1/85
10219N
128716E

1/4 Cor. 10

T 40N-R9E SEC. 35 LOT 6

N
 1237.14
 736.83
 116.40
 2085.37
 102.0
 =
 N 2° 48' W 2087.8
 2085.4

W
 276.83
 124.87
 101.96

276.83

E
 102.52
 22.55
 124.87

N 9° 00' W - 1450
 N 23° 22' E - 258
 N 3° 06' E - 417

Drainage Ditch

180

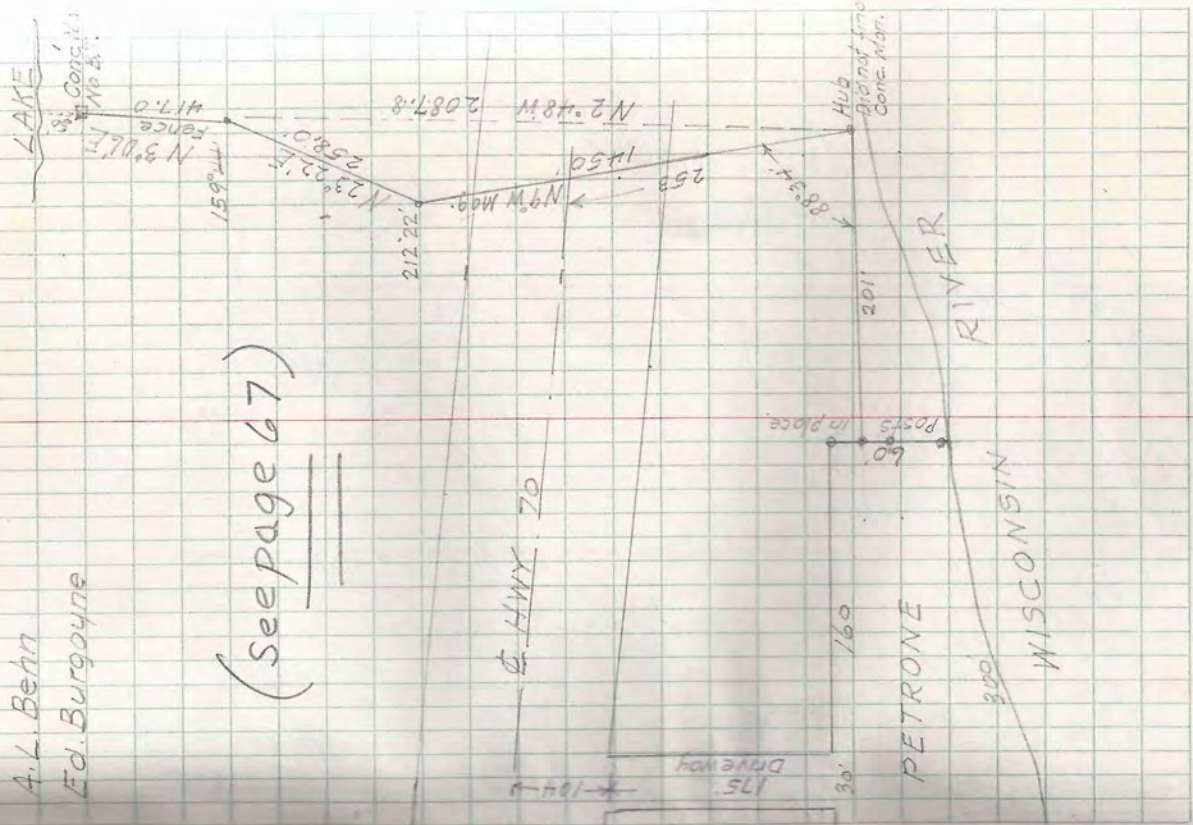
120

L.W. Scott
 A.L. Behn
 Ed. Burgoyne

Feb. 4-6 '56

7

(see page 67)



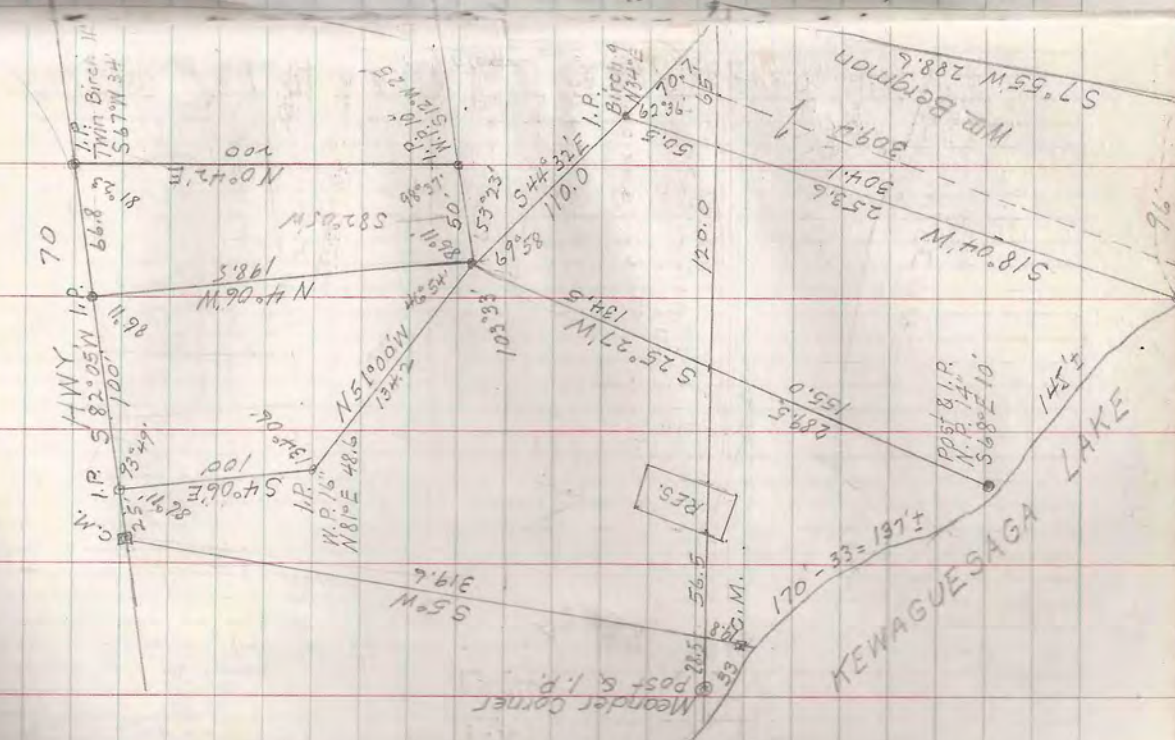
T 99N - R 6E SEC. 11 LOTS 2 & 5

A. L. Behn

E. D. Burdette

Feb. 11, 1956

8



VA Line
332' E To C 1/4

OLD HWY 70

70

96 W

145 1/2

96

A. J. Dorris
N - A - 28
N - A - 29

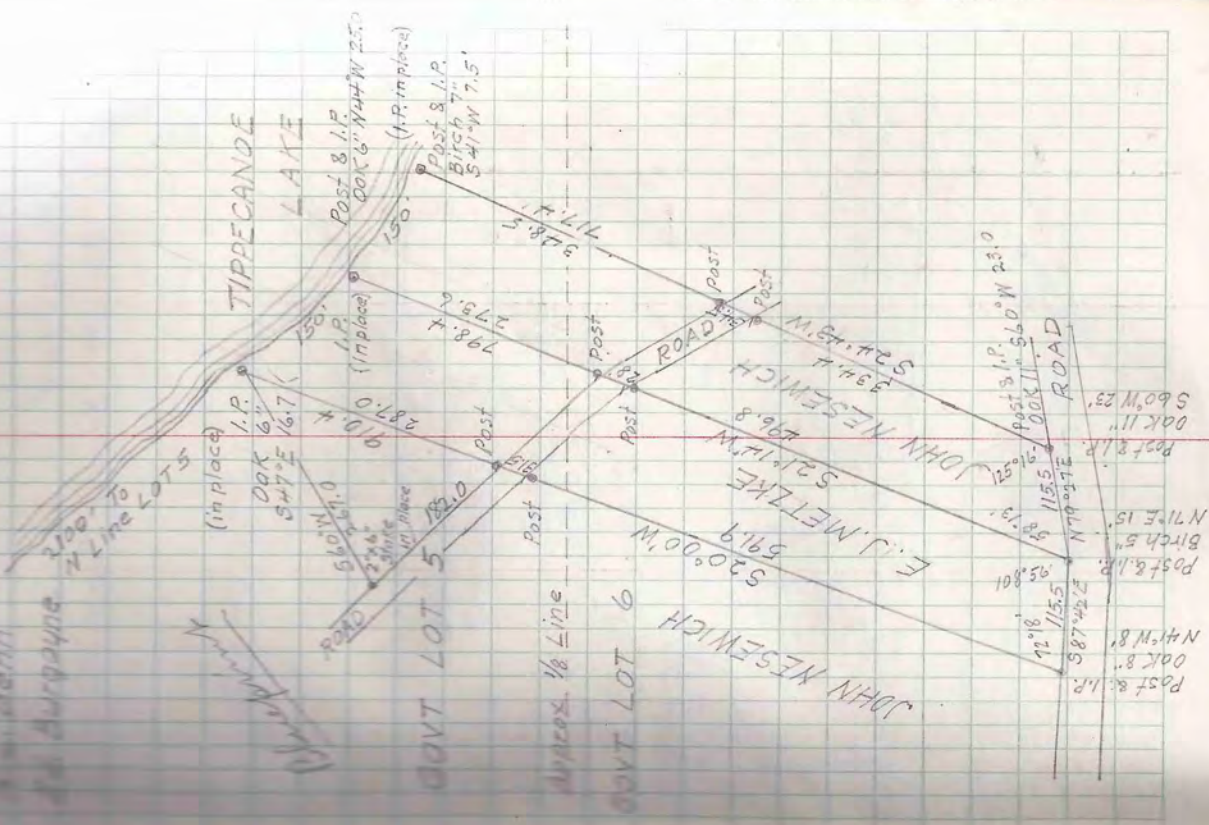
Feb. 8, 1956

E. W. Scott

Ed Behn
Ed Burpaya

Ed Behn
John Burpaya
F-D-26

T40N-R4E SEC. 23 LOTS 5&6



TIPPECANDE LAKE

GOVT LOT 5
GOVT LOT 6

JOHN NESEWICH
E. J. METZKE

JOHN NESEWICH

WHITE ROAD

Post & I.P. Oak 8" N47°W 8'
Post & I.P. Birch 5" N71°E 15'
Post & I.P. Oak 11" S60°W 23'

Post & I.P. Oak 11" S 60°W 23.0'

Metcalfe Road

T 39N-R 5E SEC. 9 LOT 2

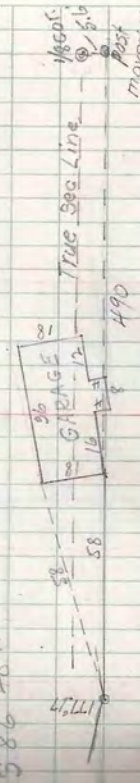

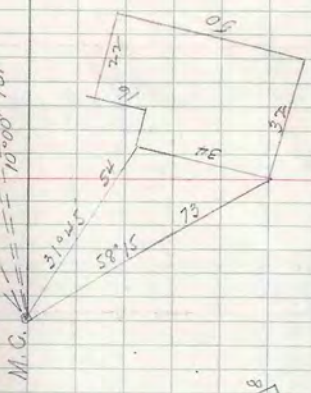
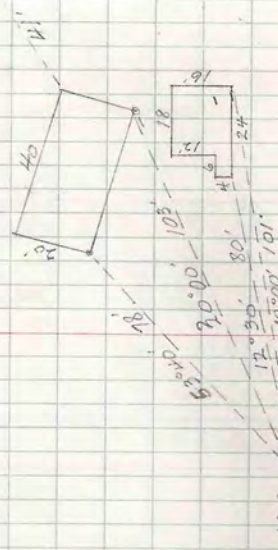
Moude Heald

Box 338 Boynton Beach Fla.

(see page 69)

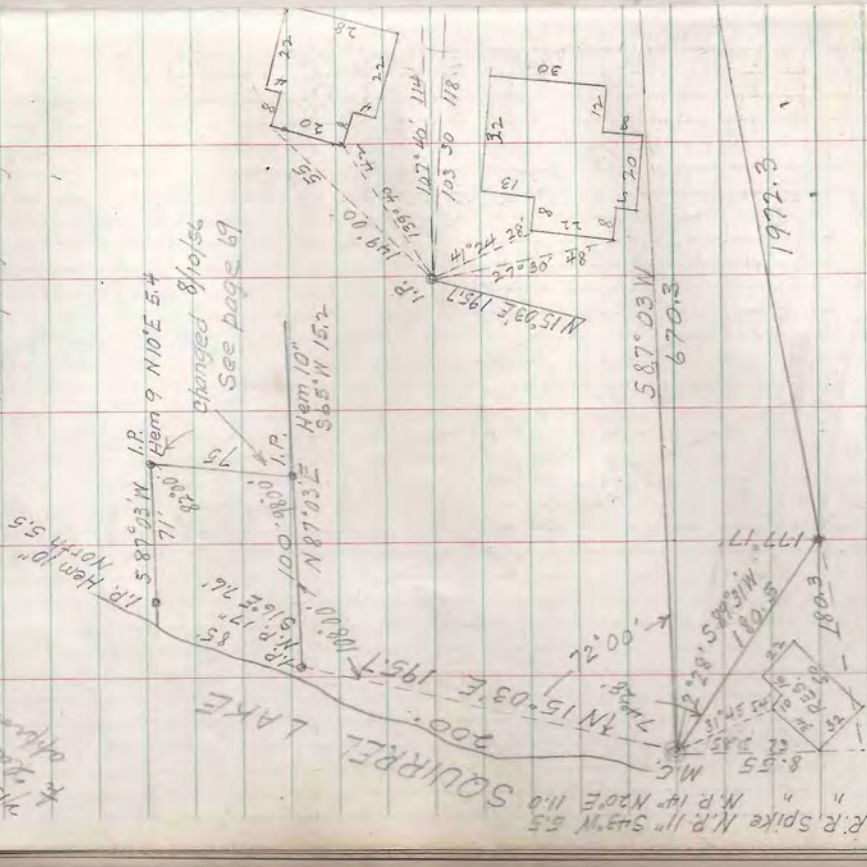
L. W. Scott
M. L. Behn
Ed. Burgoyne

Feb. 15-16 '56



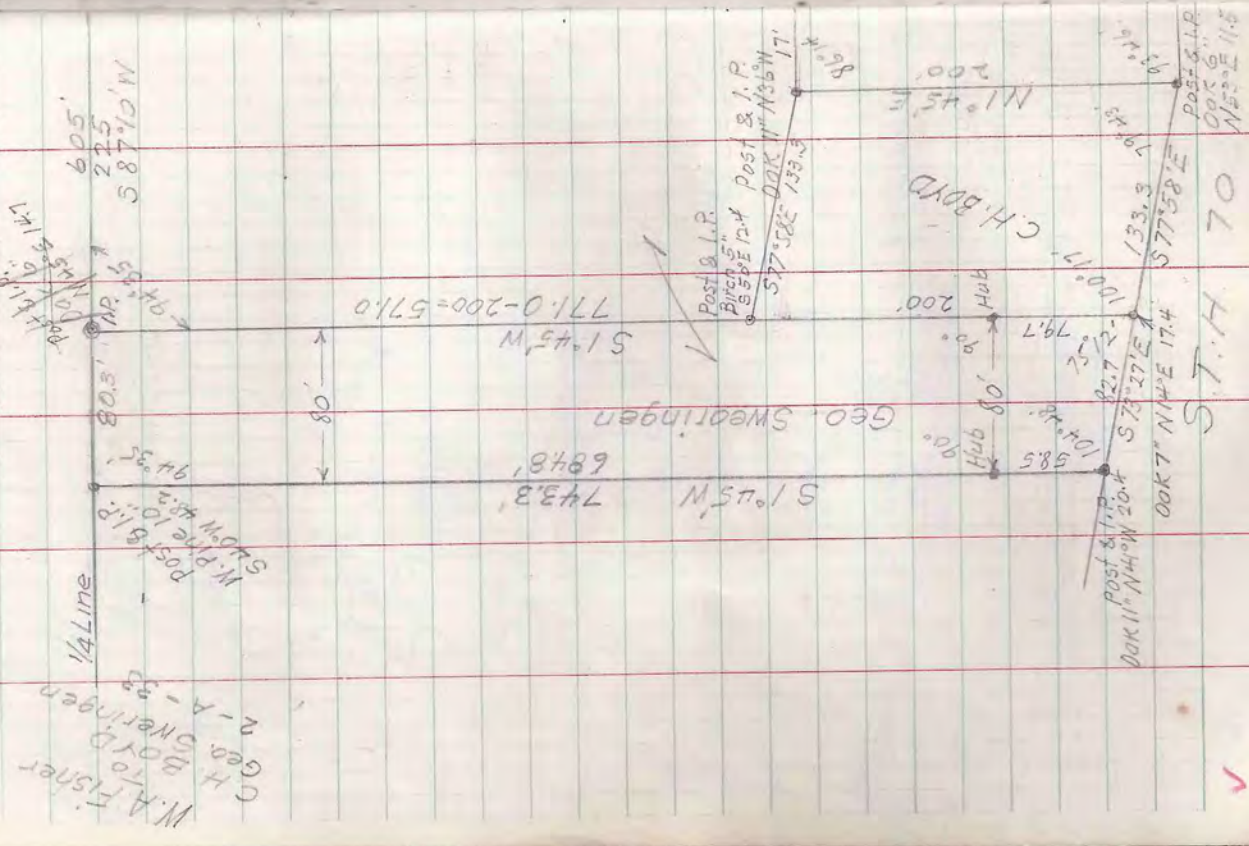
Headf. Post
mowachy r. 6
8 1/2 ft.

Robertson
Moude Heald
M.L. Behn & Slack
at the corner

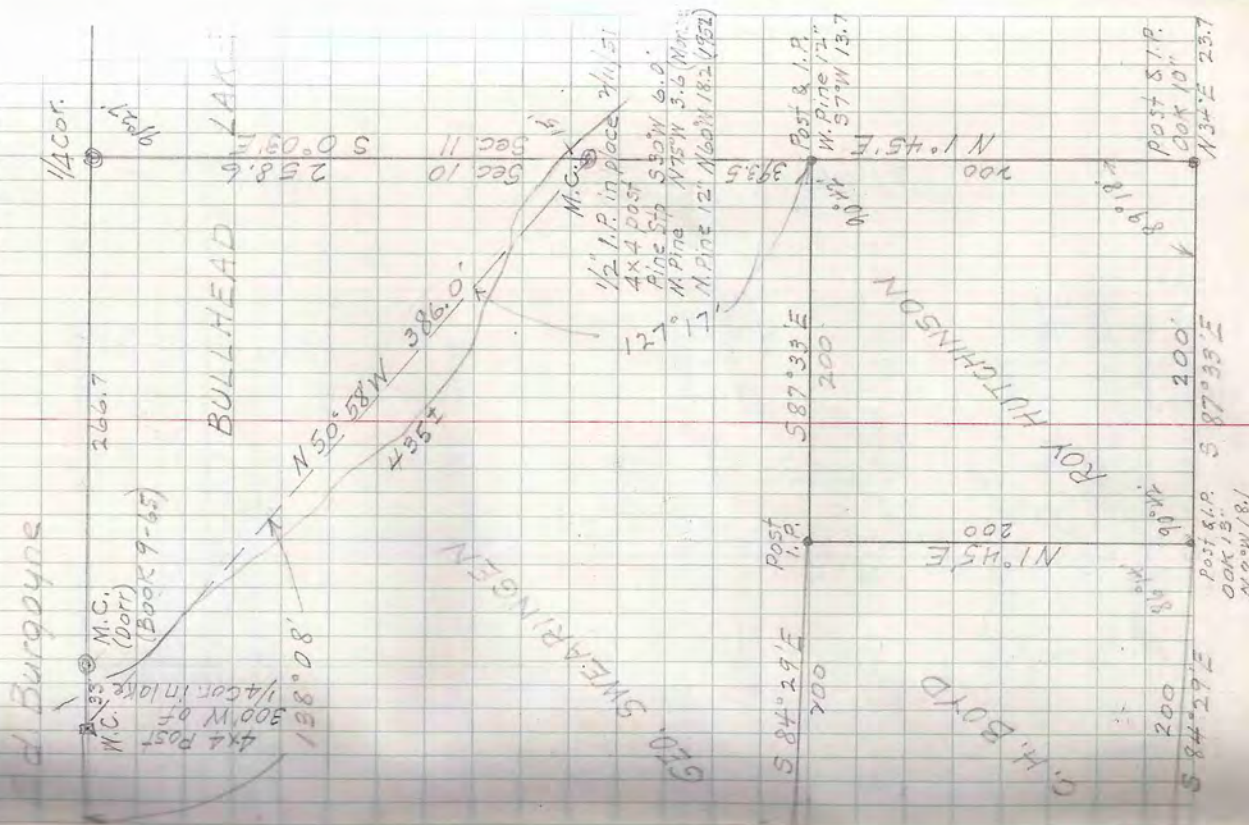


✓

T39N-R6E SEC. 10 LOT 2

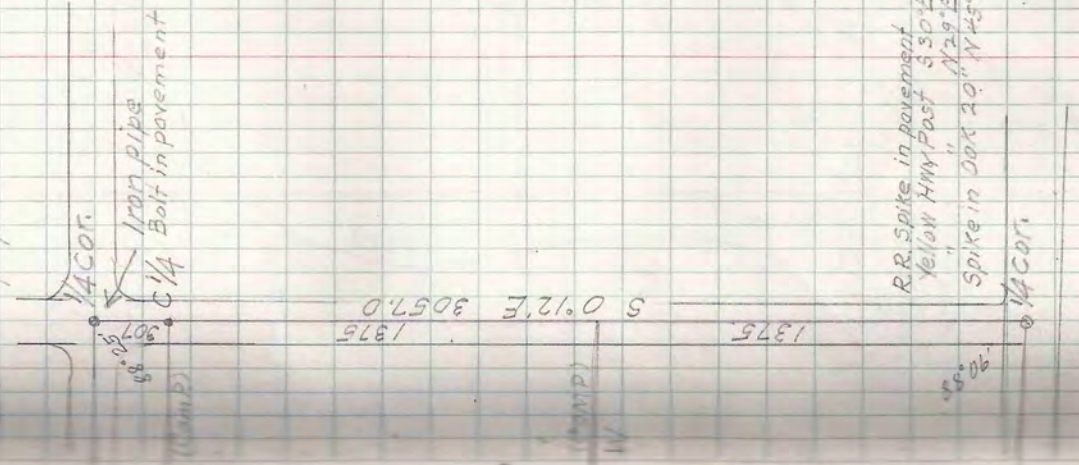


Al Behn Feb 23-24 '56



Feb. 27 28 29

L. W. Scott
A. L. Behn
Ed. Burgoyne



T39N-R7E SEC. 6

I.R. in roadway
J. Pine 14" S 11° W 30.2
" 12" N 69° E 40.0

36.31
181° 10'
1/4 Cor. Cedar Post 1197.4 (COMP)
J. Pine 5" S 51° E 6'
" 7" S 10° W 11.2
" " Stp S 80° W 4.3

1348.0 (COMP)

2651.7
1325.7 (COMP)

1/8 Cor. Post 1166.5
I. Red 1016.5
Fence Cor (Hanning) Pine Stp 18" N 66° E 65.3
Post & I.P. J. Pine 9" N 88° E 11'
In Field Post & I.P. 1316.0
1/16 Cor. N 89° 23' W 2533.8
1336.4

R. A. JONES
4.5 AC.

SE - SW

Post & I.P. N. Pine 16" S 87° W 15.7
N. Pine 17" N 60° W 18.1

1.6 992.6
12 7
1/8 Cor. N 88° 18' W 1304.4
2447.0

Iron rod in pavement
J. Pine 13" N 15° W 35. (old)
" 16" N 65° E 90.8
J. " 12" N 40° E 47.6
J. " 13" N 22° W 38.0

Bolt in pavement
N. Pine 18"
North 61.8

Fabian Woodicka
R. A. Jones
2 - B - 56

T42N-R5E SEC. 25 LOT 5

J.R. Dickerson
1-D-27

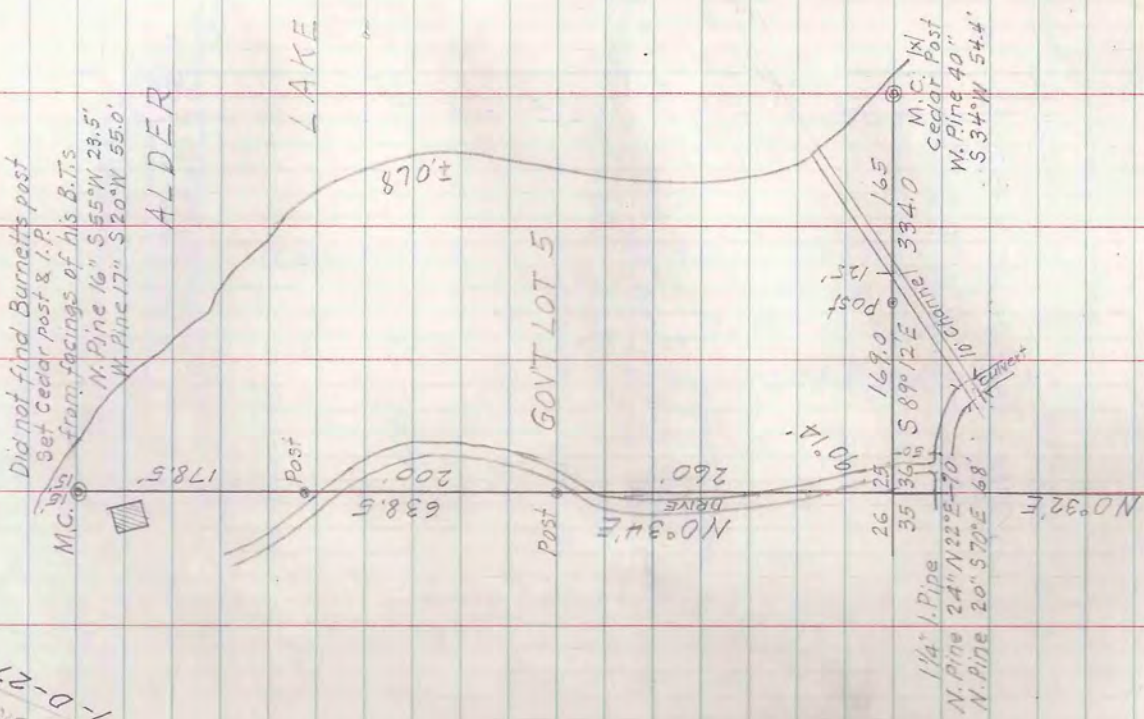
Did not find Burnetts post
Set Cedar post & I.P.
from facings of his B.T.'s

M.C. 16"
N. Pine 16" S 55° W 23.5'
W. Pine 17" S 20° W 55.0'

ALDER

LAKE


GOV'T LOT 5



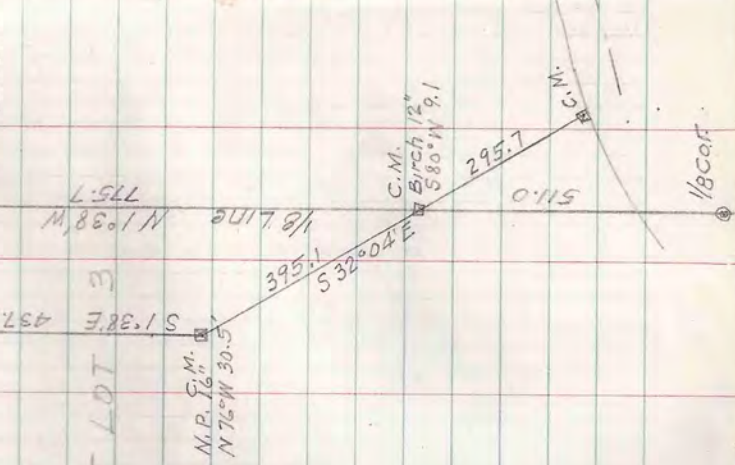
March 2-3 '56

L.W. Scott
A.L. Behn
Ed. Burgoyne

T39N-R6E SEC. 11



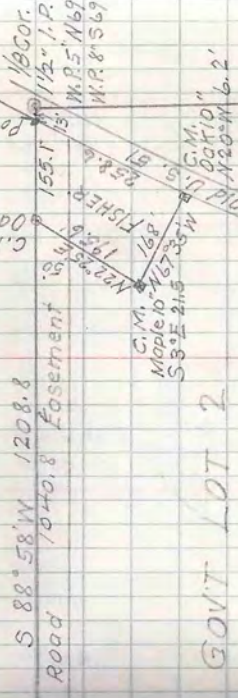
GOVT LOT 3



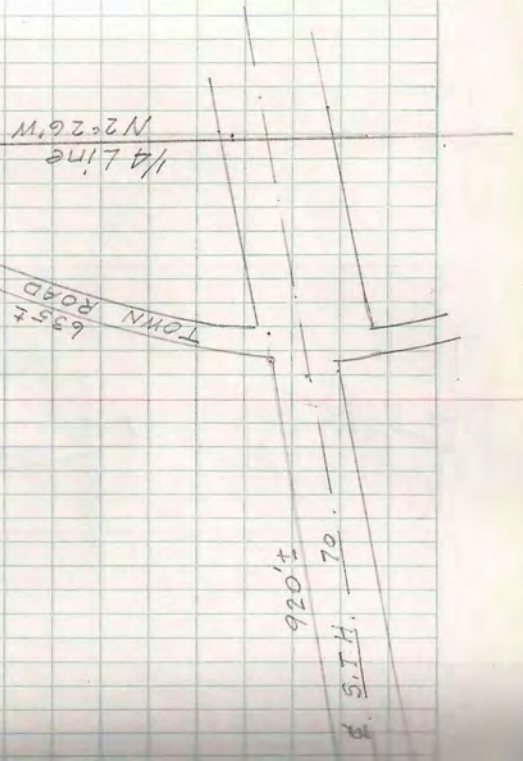
A.W. Scott
A.L. Behn
Ed. Burgayne

March 1936

NE 1/4 - NW 1/4



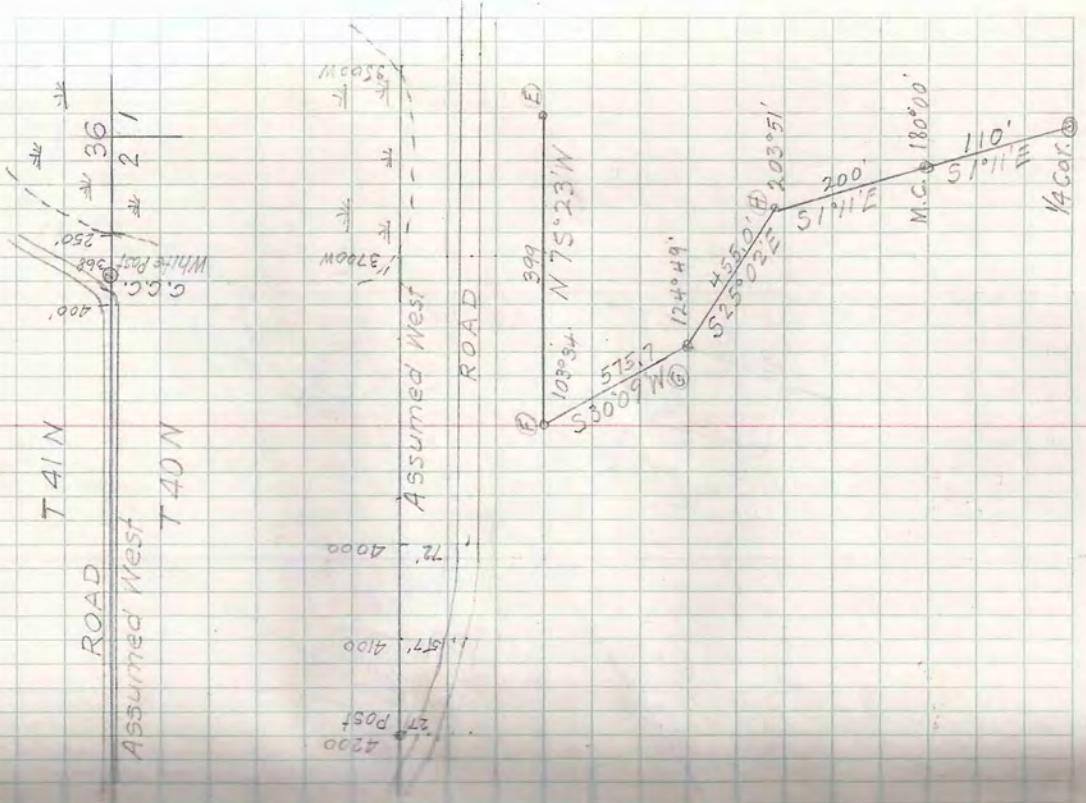
GOVT LOT 2



Lokeland Union High School
4-4-28

March 1956

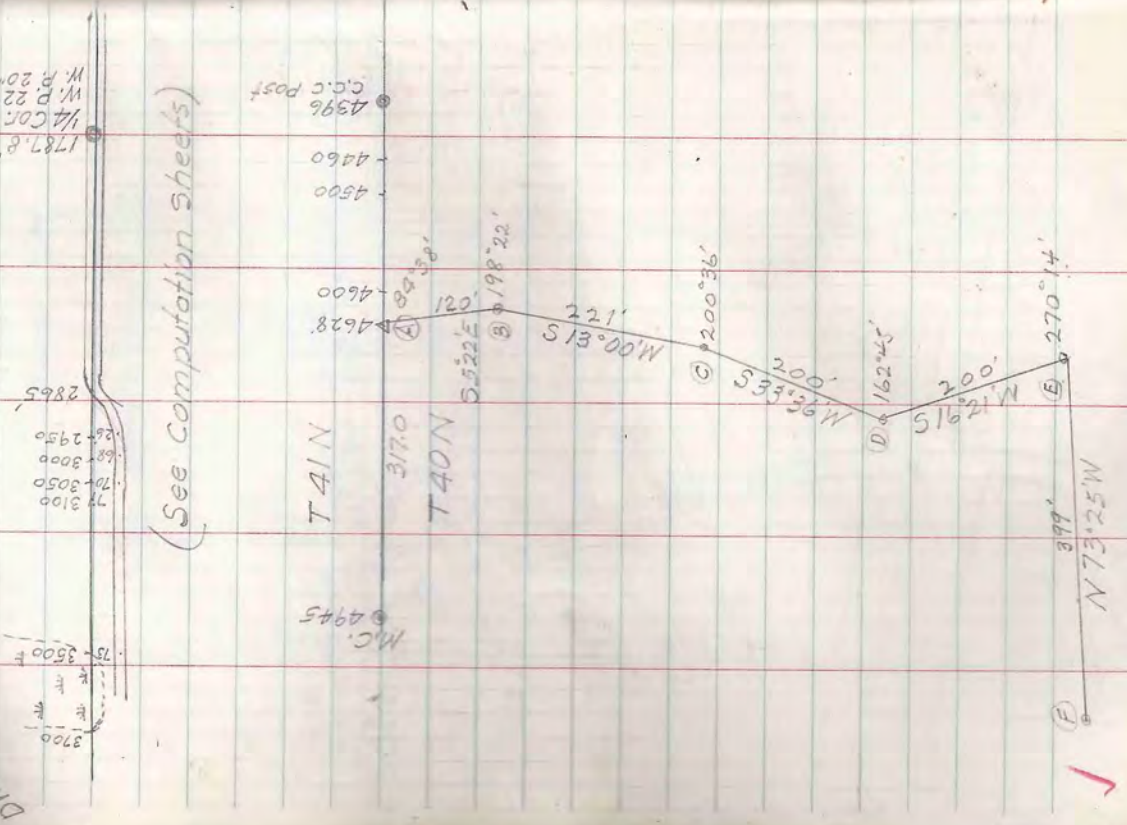
L.W. Scott
A.L. Behn
Ed. Burgoyne



T40N-R4E SEC. 2
LOTS 283

1787.8
1/4 COR.
W. P. 22° N 68° W 56'
W. P. 20° N 6° W 12.4'

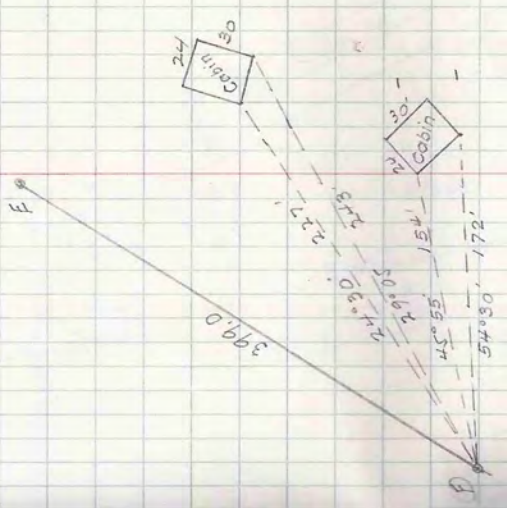
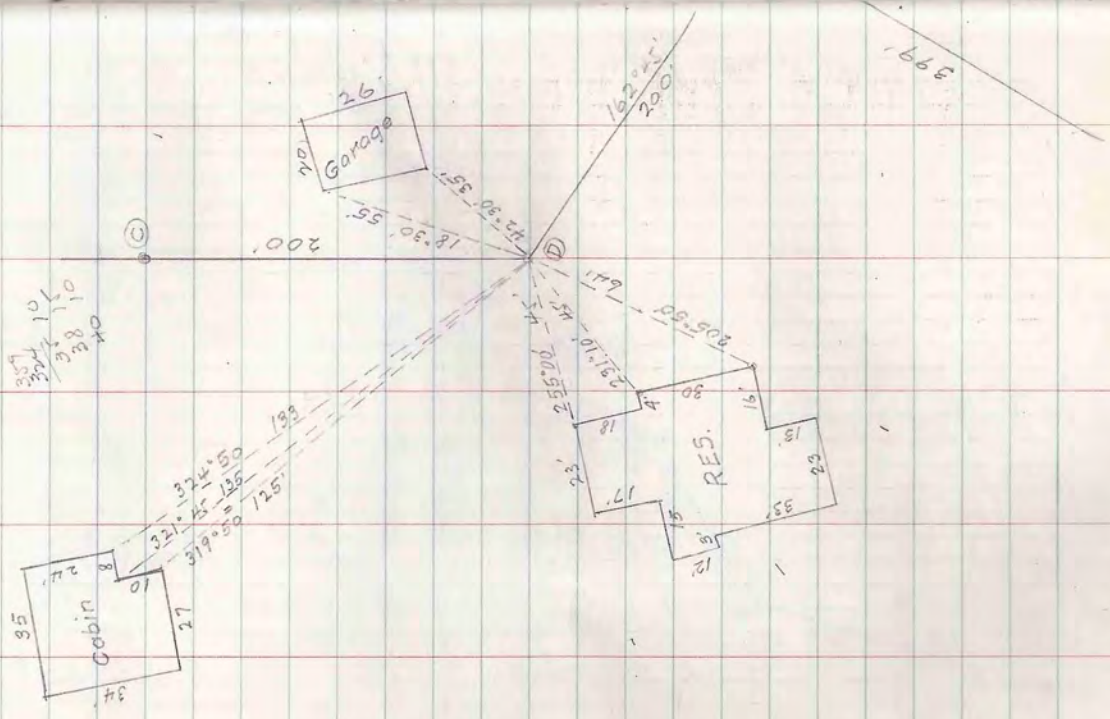
(See Computation Sheets)



N.E. 3/4 Sec. 2
DWG. 3-A-11

T40N-R4E SEC 2 (cont'd)

W.F. Claus
 Dwg 3-A-11

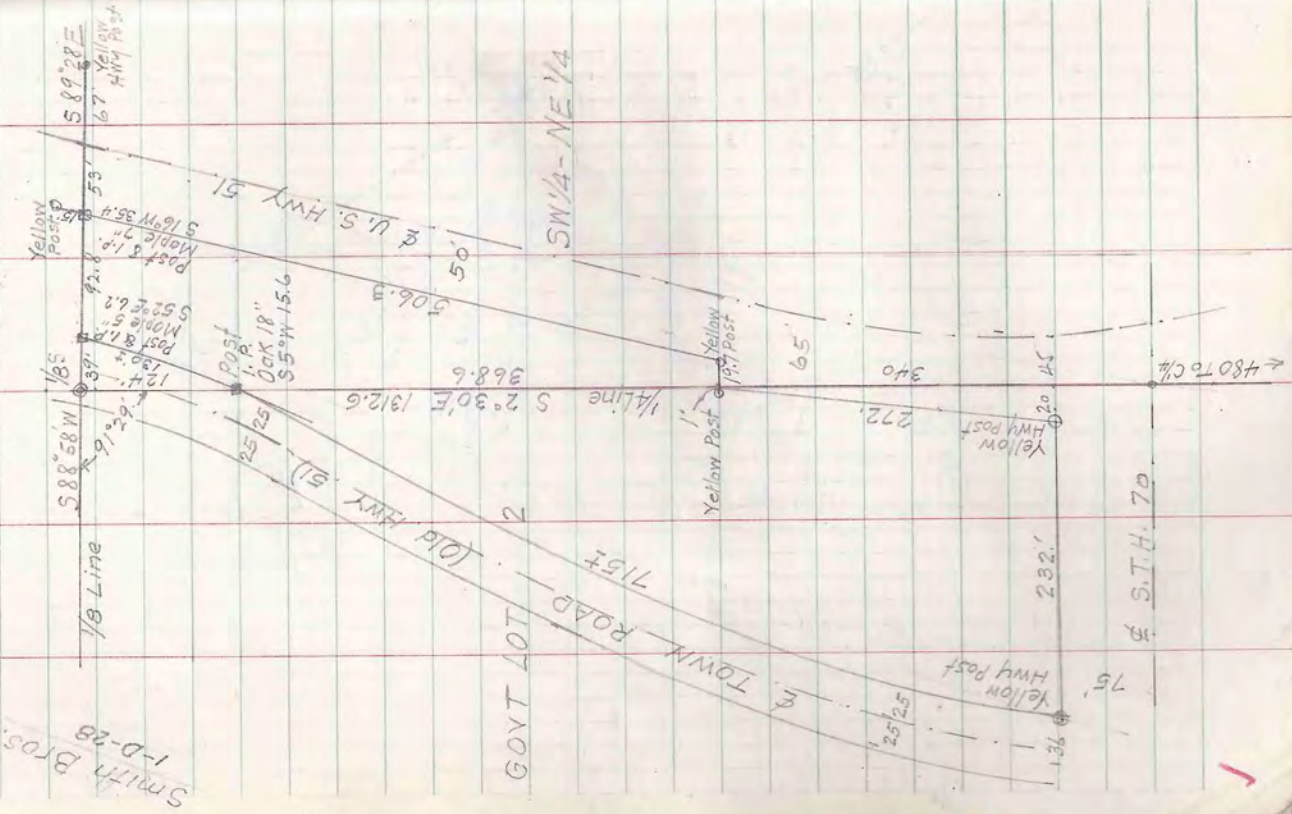


March 23 '36

L. W. Scoot
A. L. Behn
Ed. Burgoyne

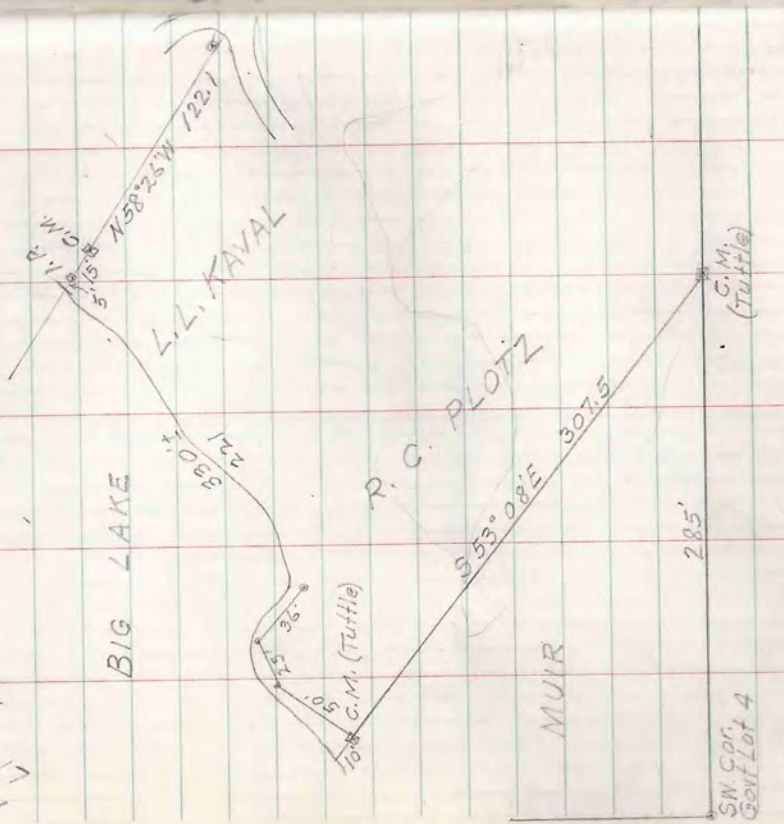
1/2
5/5
15/36
80/14 2/3

T 39N - R 6E SEC. 11



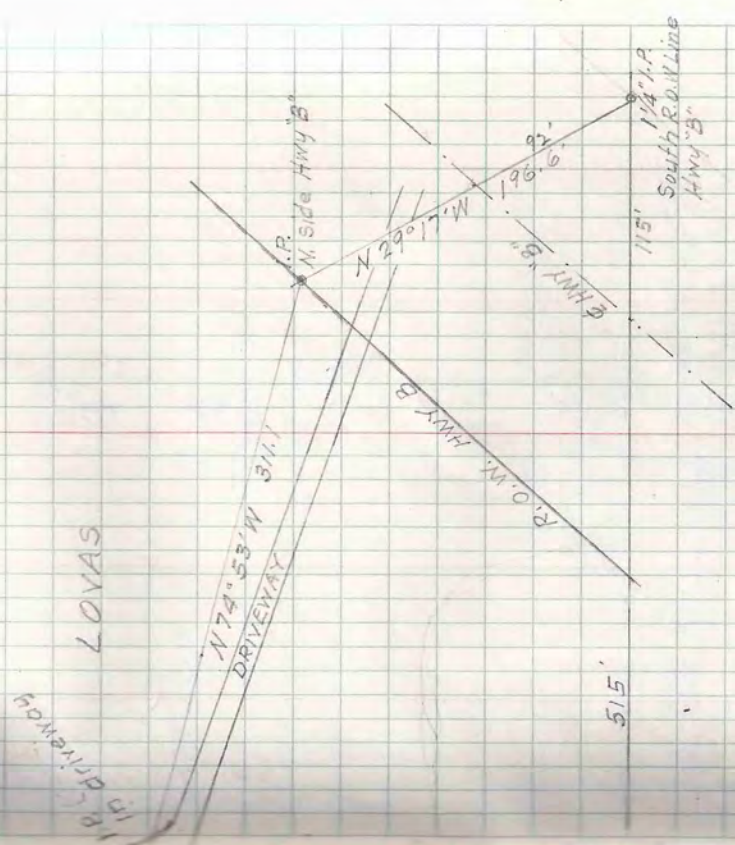
T43N-R8E SEC 24 LOT 4

Wm Schnellbaecher Pkwy
Roland G. Plotz
Lloyd L. Kaval
1-A-1/4



March 24, 1956

L.W. Scott
A.L. Behn
Ed Burgoynes



March 27 1956

L.W. Scott
A.L. Behn
Ed. Burgoyne

HWY 70
1/8 cor.
S.W.C.M.

1329.7

S 0° 19' W
540'

Post & I.P.
Post
1299.9
200'
200'

I.P. 105'

272.0
354.8

Post & I.P.
Nor. Pine 20"
N 22° E 34.6'

Post & I.P. 138'
W. Pine 14"
N 47° E 24.4'

PATRICIA LAKE

5.87° 55' W
686.4
1344.9

Post & I.P. 172'
S.W.C.M. 108.8
S.W.C.M. 108.8

257.9
108.5
955.7

S.W.C.M.

T 39 N - RGE SEC. 9 LOT 4

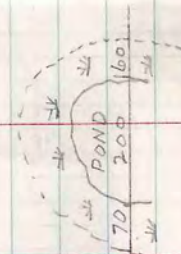
HWY 70
W 1/4 cor.
N 89° 49' W

1/4 x 6' I.P.
in pavement

TOWN ROAD

GOV'T

50° 52' W
1314.6



R.R. Spike in pavement
Nor. Pine 9" S 23° E 73.0'
W. Pine 23" N 23° E 63.4'

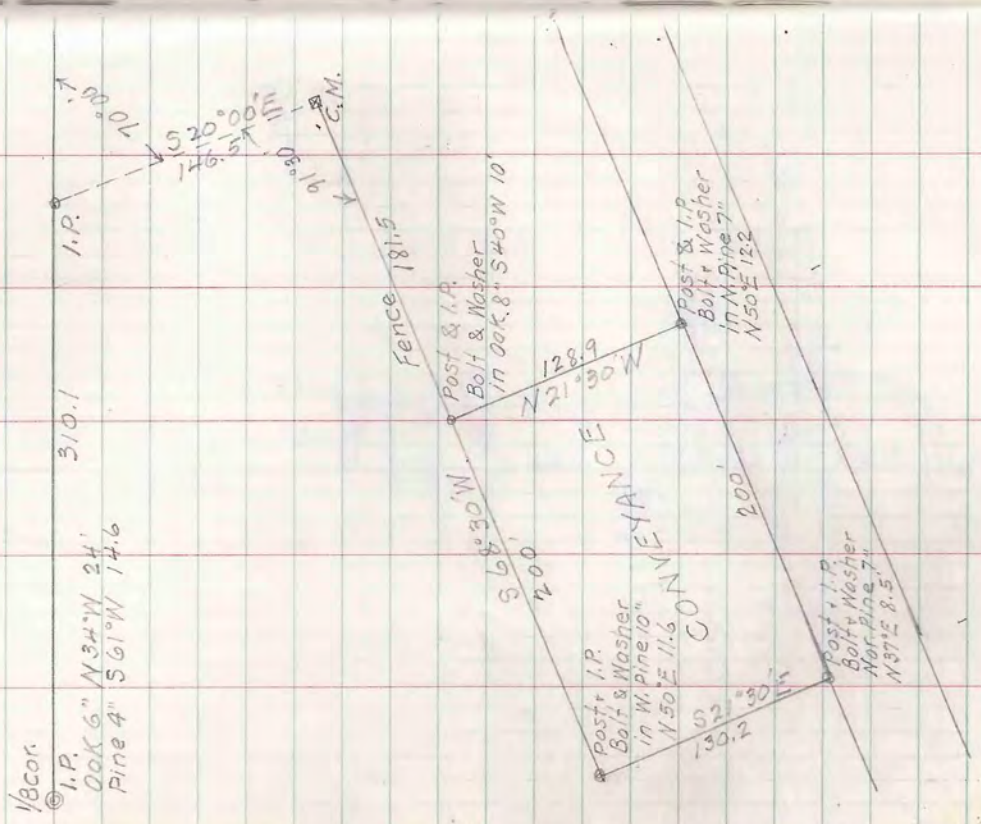
1314.6

Gil Dobrinski Jr
2-B-58
Wm F. Yeschek Jr



T39N-R6E SEC. 23 LOT 1

AK DOWNS
L. J. Trossen
2-B-6



March 29, '66

L.W. Scott
A.L. Behn
Ed. Burgayne

1321' Section 14 West
1011' Section 23 I.P. in concrete

Baseball Park

TOWN ROAD TO HWY 51 →

April '56

L. W. Scott
A. L. Behn
Ed. Burgoyne

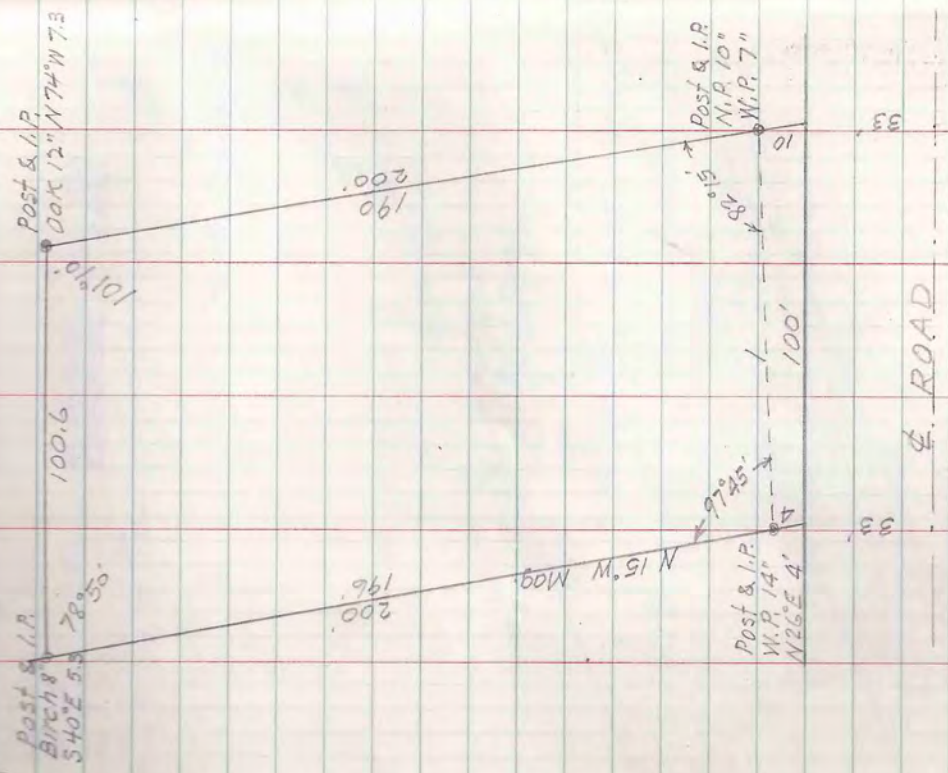
Sec. 2
Sec. 60

N 19° W 72'
S 86° W 31'

260'

T39N-R7E SEC. 7
SE 1/4 - SE 1/4

Mc T. Morrison
No Blueprint



April

L. W. Scott

A. L. Behn

Ed. Burgoyne

Conc. Mon.

12 7
13 18

274.6

I.P. Post
96° 00'

274.6

90° = 1246.1

588° 28' W
1536.1

A. M. SINDBERG

T. A. WAGMAN
Sept. 1958

STAN ANDERSON

54° 28' E
578.4

627.2
510° 47' E

709.4
510° 47' E

Jack Pine 8" S38E 20'
Oak 12" N55E 49'
Brass Cap Iron Pipe

M.C.

50'

242.5,
2.00 W
570 W

8.50
580 W

242.5
580 W

L A K E

1975
Shore
1975
5
5

ISLAND

T42N-R5E SEC. 13 LOT 1

SEC 12
SEC 13

1.9' N 89° W 50.3'
1.9' N 66° E 41.0'

18' Car
Iron Pipe

12' N 52° E 87.0'

206.9'

250.3'

Hub

Post & I.P.

629.8

719.2
725° W

320

70

275

85

140

85

400

400

200

1975

THOROUGHFARE

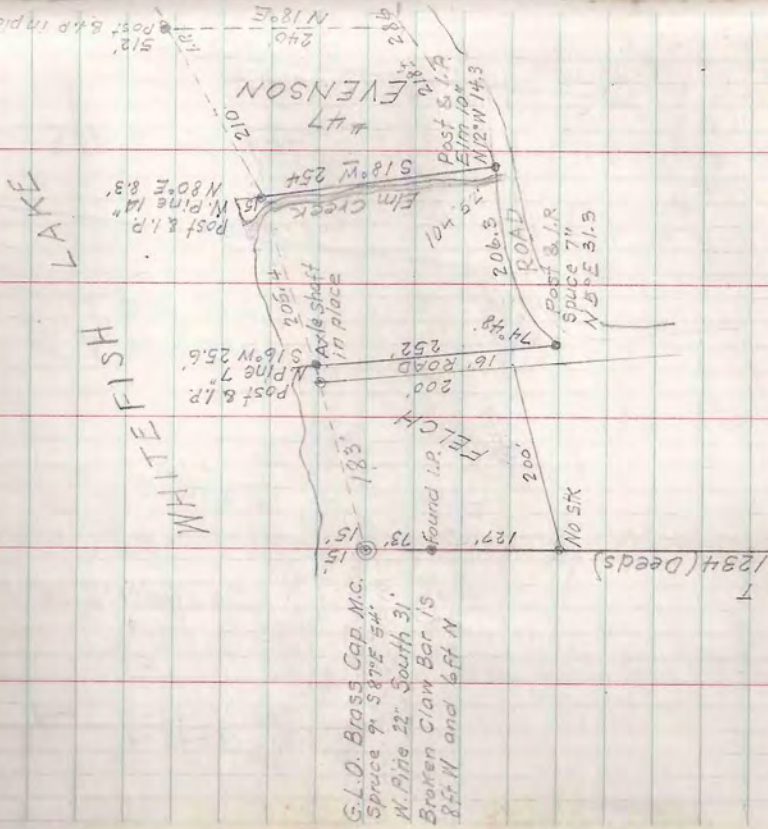
275
760° W

140
760° W

85

T 39N-R 11E SEC. 13 LOT 6 & 7

A. J. Wilde
To
Joe Petrelaris
3-C-14



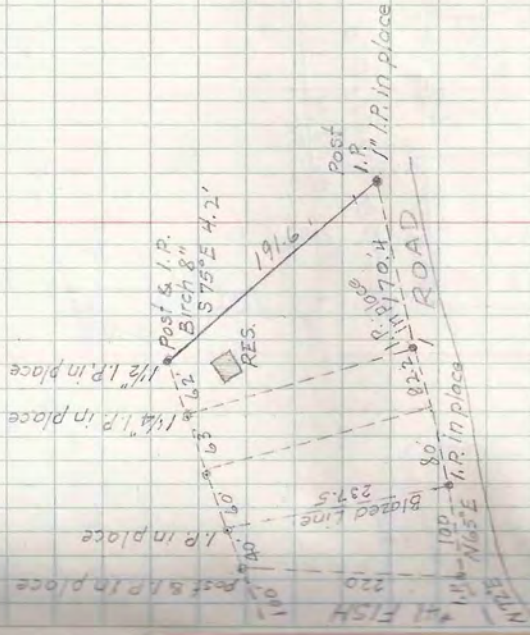
1234 (Deeds)

1413
2324

23

April 19, '56

L. W. Scott
A. L. Behn
Ed. Burgoyne



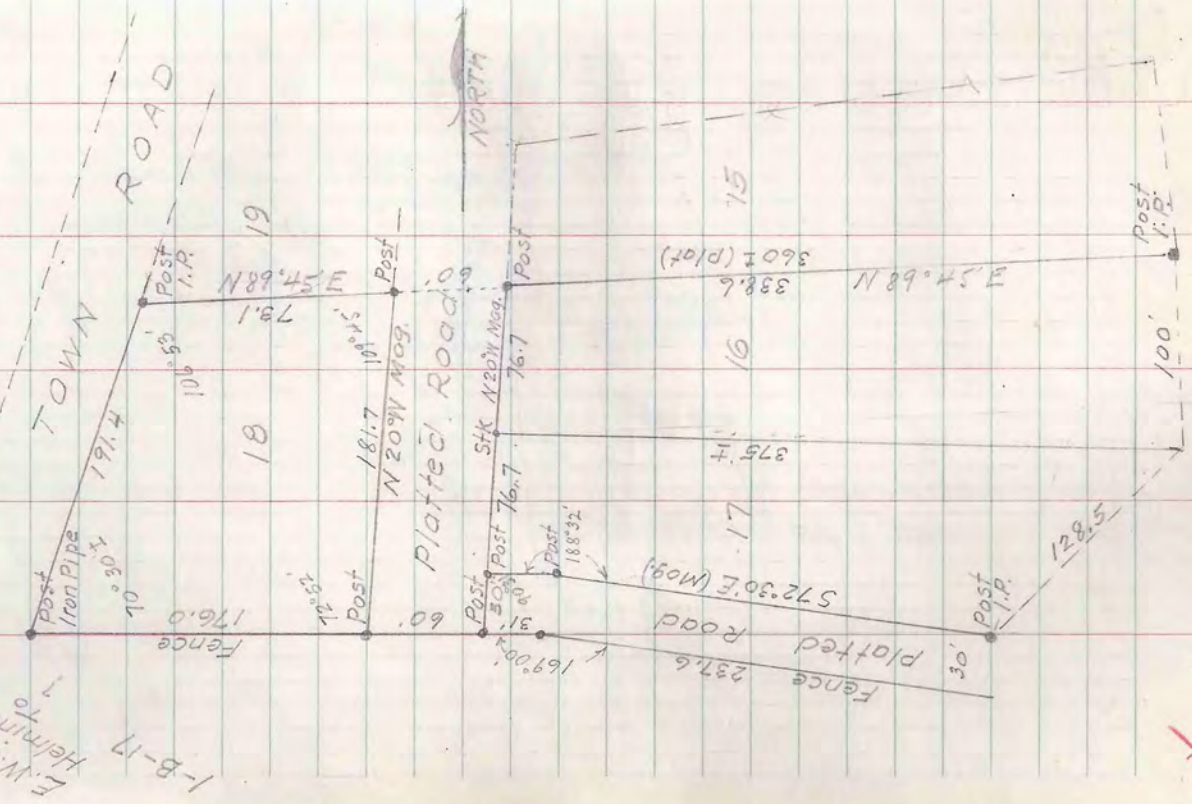
April 20, '56

L. W. Scott
A. L. Behn
Ed. Burgoyne

T 40N-R7E SEC. 30 LOT 1 & 2

Arbor Vitae Shores PLAT

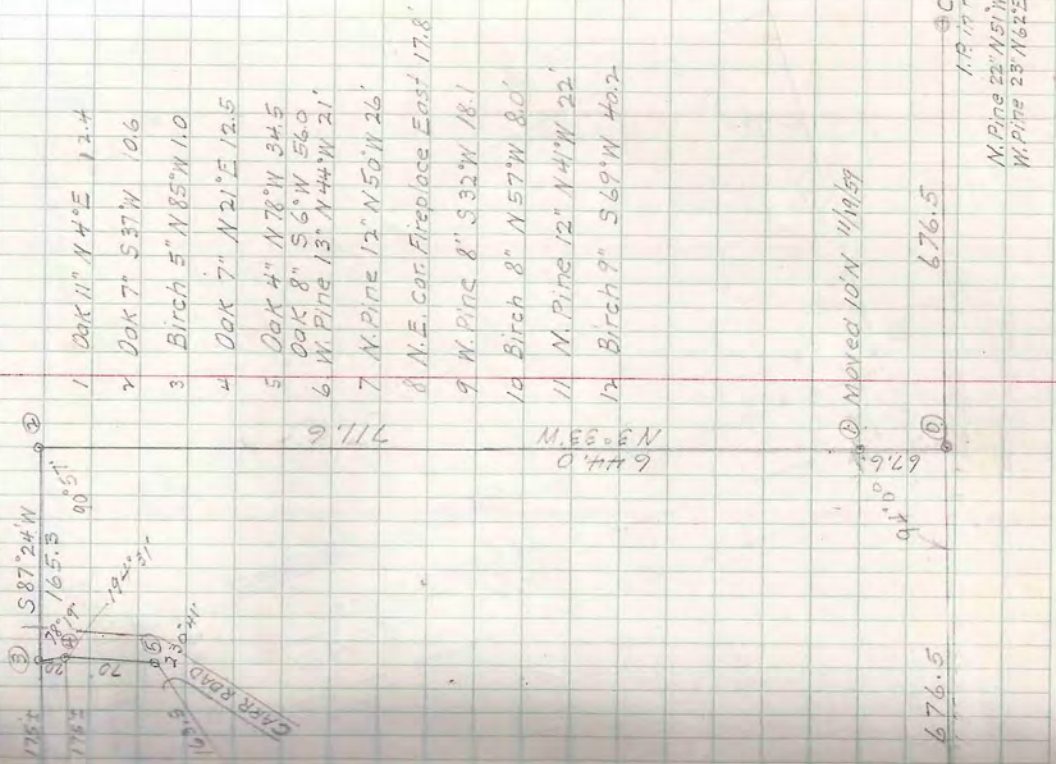
F. W. Hunter Rgt.
1
1-B-17
Helinski



April 26-27 '56

L.W. Scott

A.L. Behn



- 1 Oak 11" N 4° E 12.4
- 2 Oak 7" S 37° W 10.6
- 3 Birch 5" N 85° W 1.0
- 4 Oak 7" N 21° E 12.5
- 5 Oak 4" N 78° W 34.5
- 6 W. Pine 13" N 44° W 21'
- 7 M. Pine 12" N 50° W 26'
- 8 N.E. cor. Fireplace East 17.8'
- 9 W. Pine 8" S 32° W 18.1
- 10 Birch 8" N 57° W 8.0'
- 11 M. Pine 12" N 41° W 22'
- 12 Birch 9" S 69° W 40.2

Moved 10' N 11/19/59

676.5

676.5

C/4
 1.19 in road
 M. Pine 22" N 51° W 23.8
 W. Pine 23" N 62° E 50.7

T40N-R5E SEC 18 Lot 4



ORSON A. KINNEY JR

Kimrock Lodge
 John Geldel
 Orson A. Kinney Jr
 2-A-34

M.C. 119'20'
 Cedar post
 Iron Pipe
 Twin Birch 10"
 S 5° E 22'


N 3° 35' W 585.0'

Old fence

860.0'

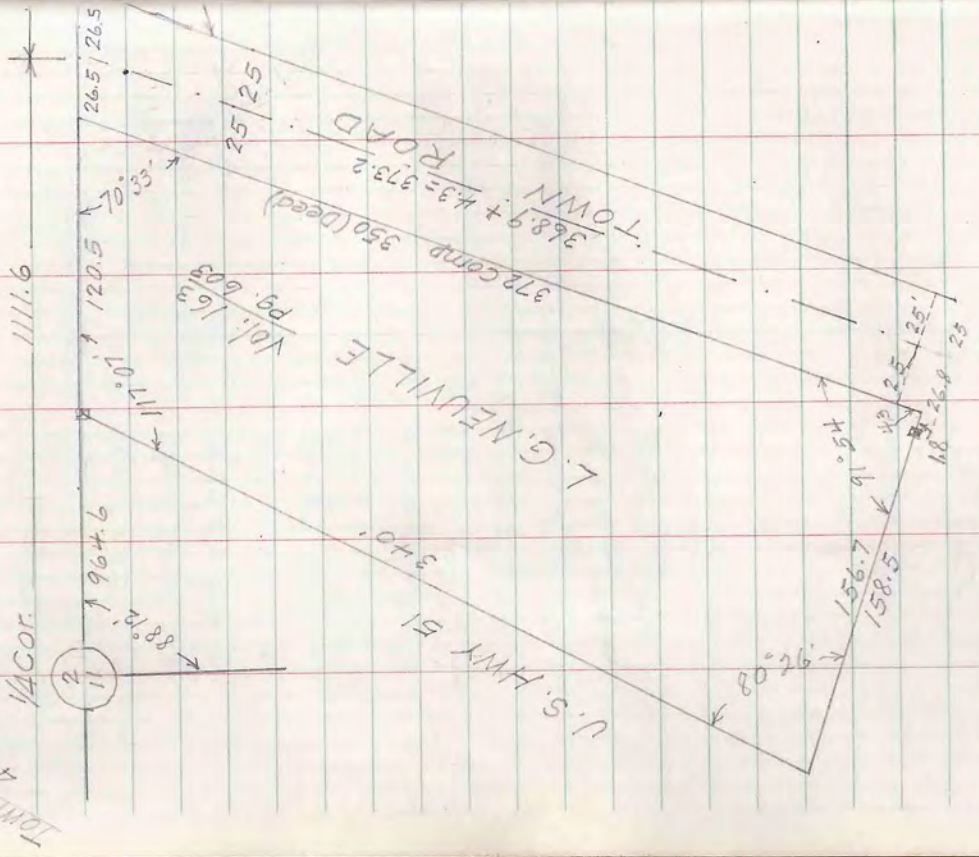
Fence
 Corner 1/8
 Cedar Post
 Iron Pipe
 Oak 12"
 N 44° W 9'

June '52



T 39N-R6E SEC. 11

MW-NE




Town of Minnesota
4-9

Mrs. Mary Maush

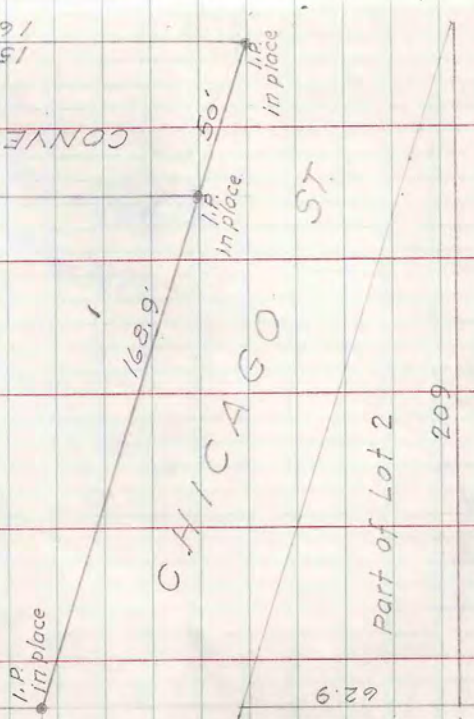
E-WAU-NA PLAT
Lots 2 & 3
BLOCK 3

LOT 3
209'
South 16' of Lot 3
159'



MANITOWISH ST.

LOT 2



CHICAGO ST.

Part of Lot 2

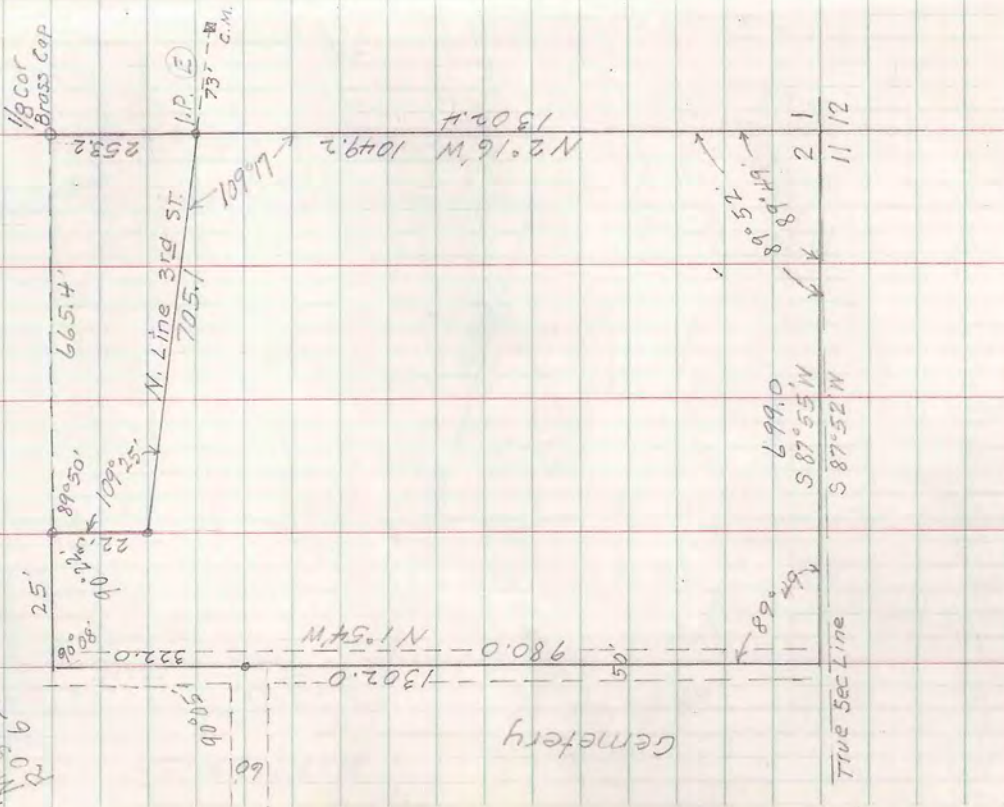
CONVEYANCE

L.W. Scott
A.L. Behn

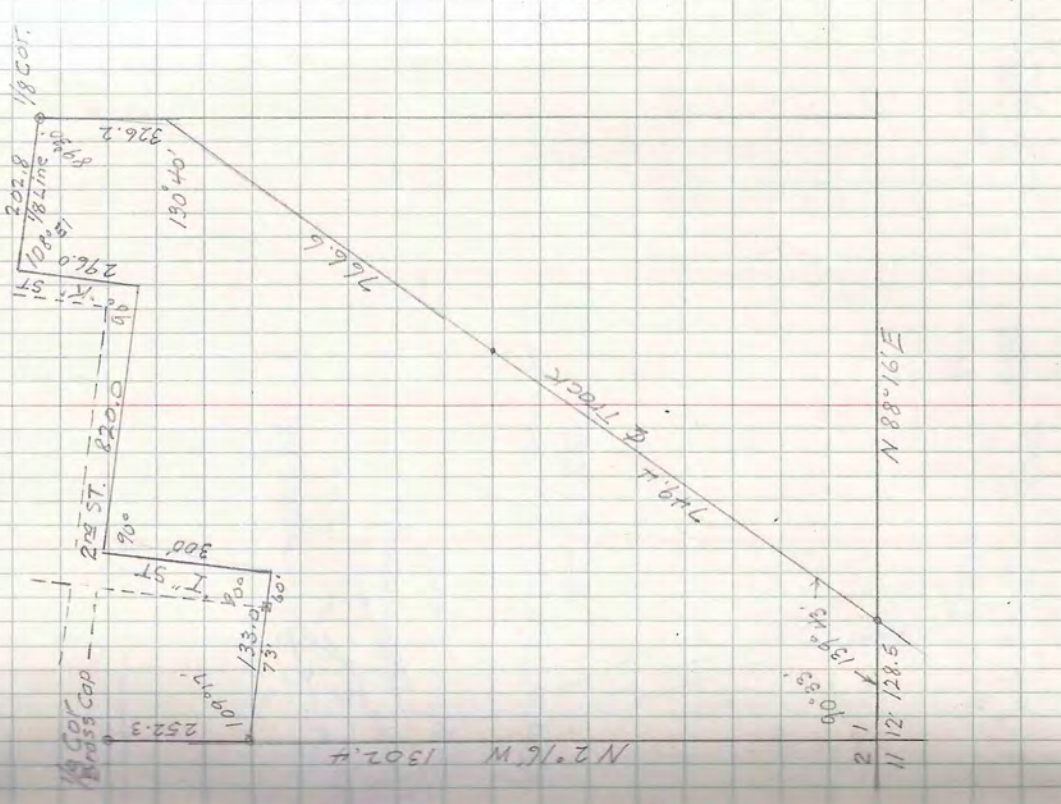
May 3 '56

T 39N-R 6E SEC 1 & 2
(See Book 14)

Huber Estate
Mrs. Johsh
Rose Brown
6-B-8



L.W. Scott
A.L. Behn
2
Mch-April '56

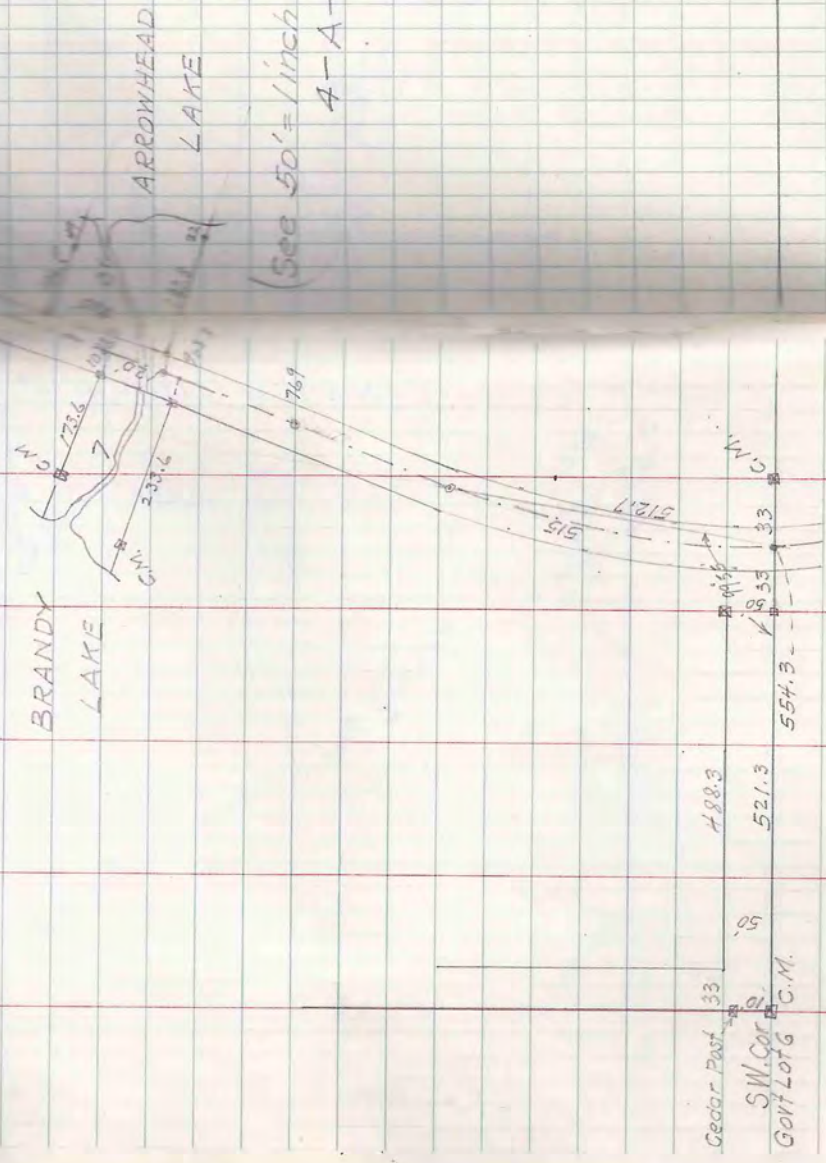


May 8-9 '56

L. W. Scott & A. L. Behr

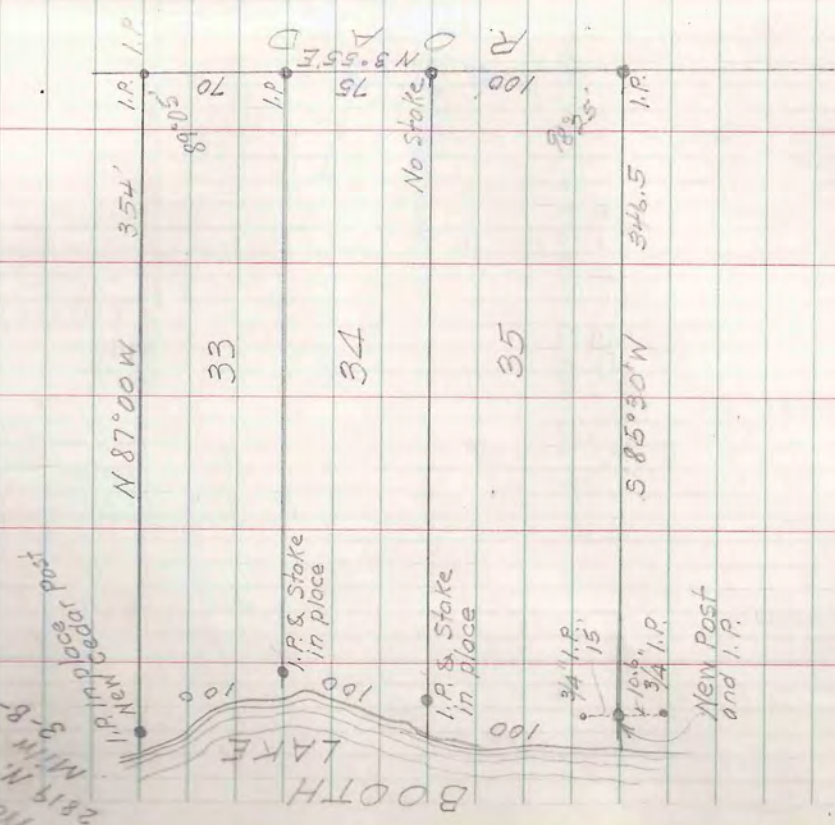
Denhardt Brandy Lake Plot

See Sketches 4-A-30



BO-DI-LAC PLAT
T39N-R5E SEC 7

Water-Knopp
2819 N. 30th
Milw Wis
11-1-1903-8-4



May 5, '56

L.W. Scott
A.L. Behn

3.55	587.41M	M 3 55 E
87 00	89 05	98 75
93 00	10 20	84 30
87 00	98 75	
	99 45	
	88	

Numbered plate in place
New Cedar post

" "

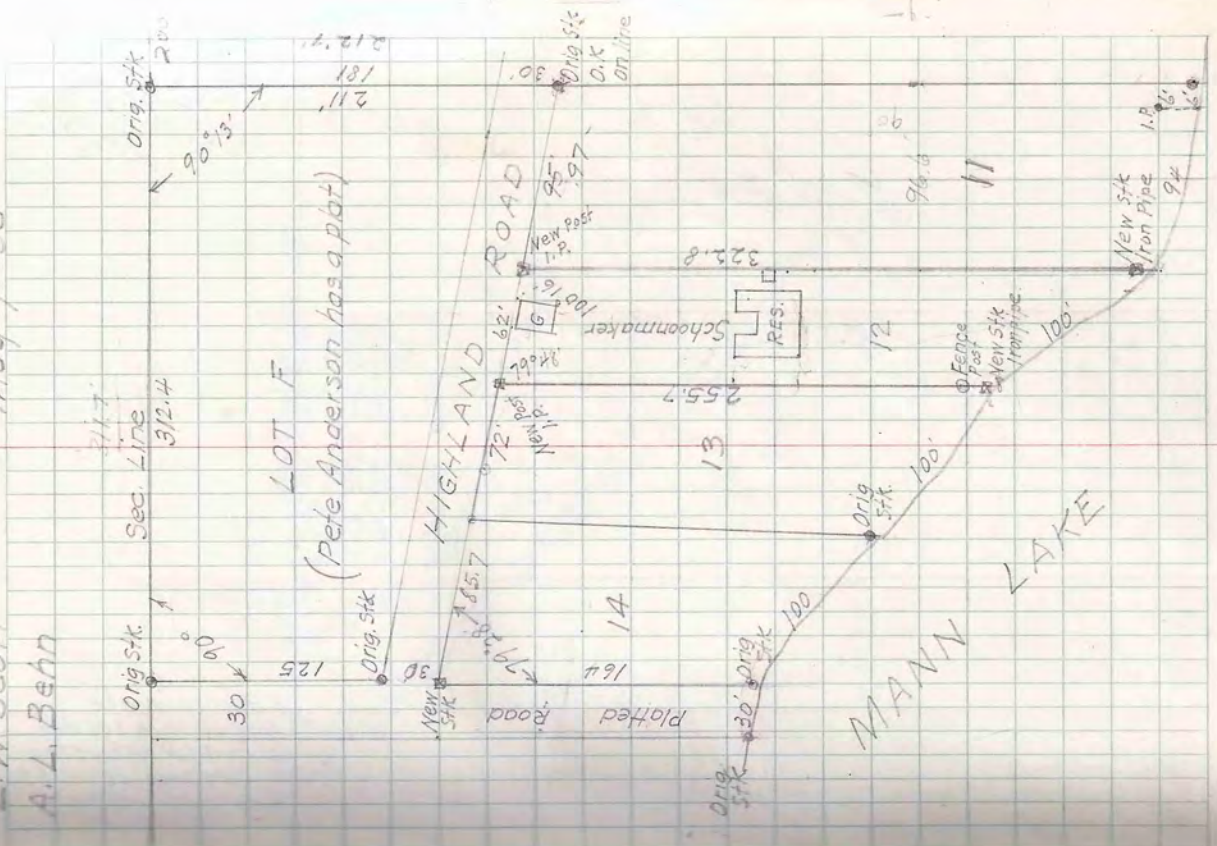
Numbered plate in place
New Cedar post

TAIN-R7E SEC. 31 LOT 1
 PLAT OF LONG BEACH

Dr. H. E. Schoonmaker
 904 E. Johnson St
 Madison Wis
 1-D-30

85.7
 72.1
 62.1
 95.7
 312.7
 181.1

L.W. Scott
 A.L. Bean
 May 9 '36



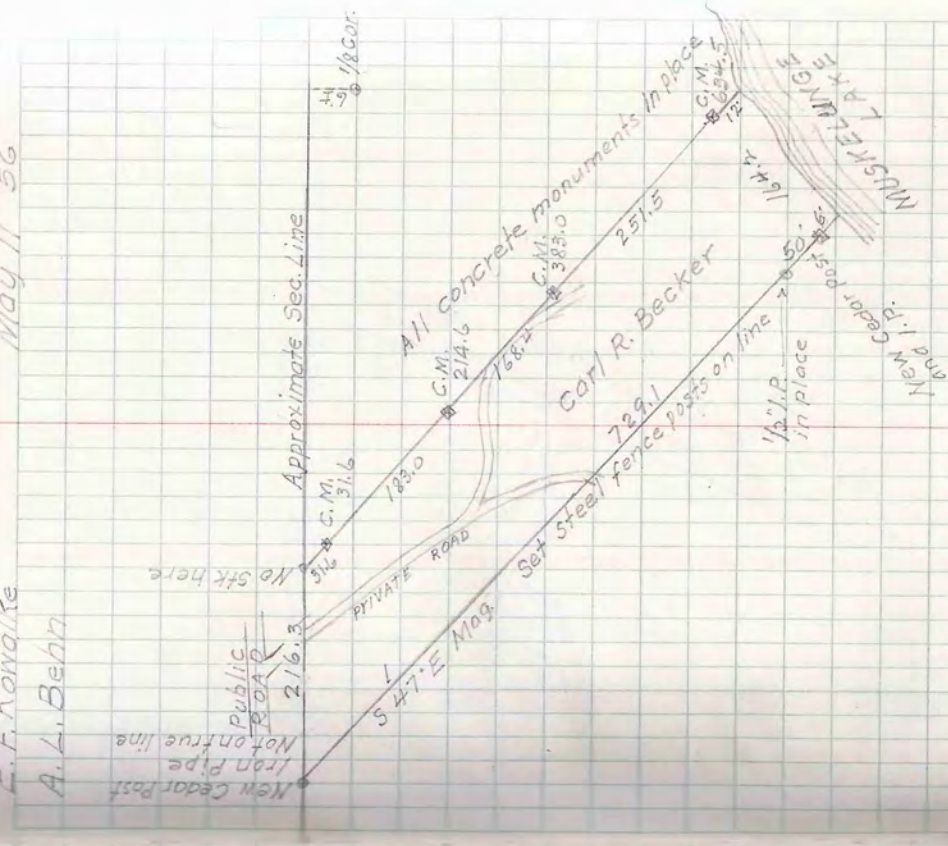
T4N-R7E SEC. 21 LOT 1

May 11 '56

E.F. Kowalke
A.L. Behn

1. R. in concrete
Not on true sec. line
15 41 N of true line
94 (see page 45)
94

889°15'E 53.8
1/4 cor
R.R. spike in road over I.P.
W.C.D. poster 49.8
Oak 10° S 6° E 21.0
Birch Sp 18° W 36.3



Carl R. Becker
208 E. 11th Ave
Miller 2 w/15
1-D-29

May 19 56

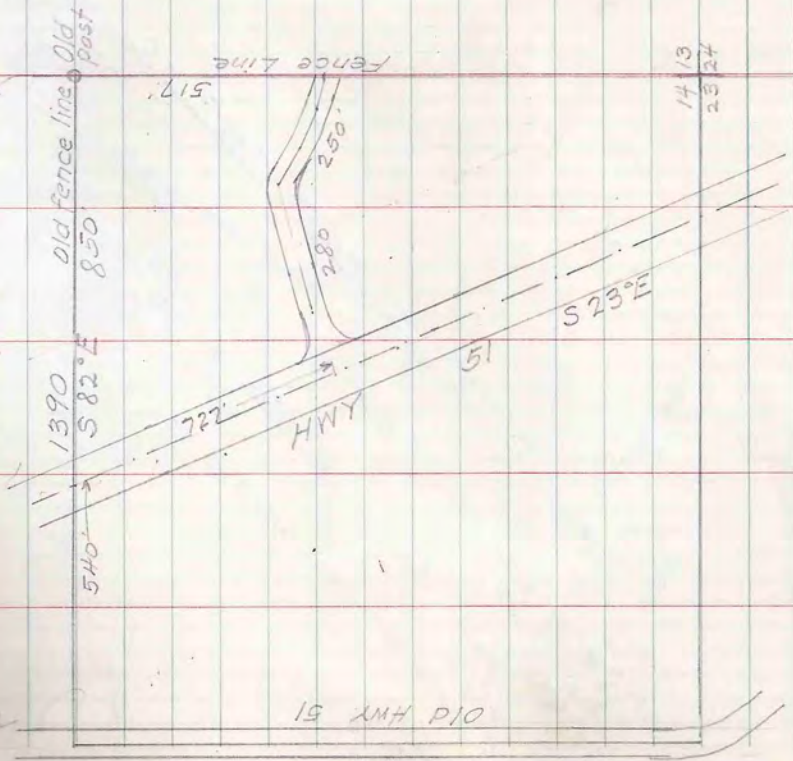
L. W. Scott
Al Behn

T40N-R6E SEC. 14
SE 1/4 - SE 1/4

6/1/56
6/2/56

Make drawing & mail B/p

W.B. Schmidt
2111 N. Fencher Rd.
P.O. Box 14
L-D-31



✓

T 40N-R6E SEC. 18 LOT 2

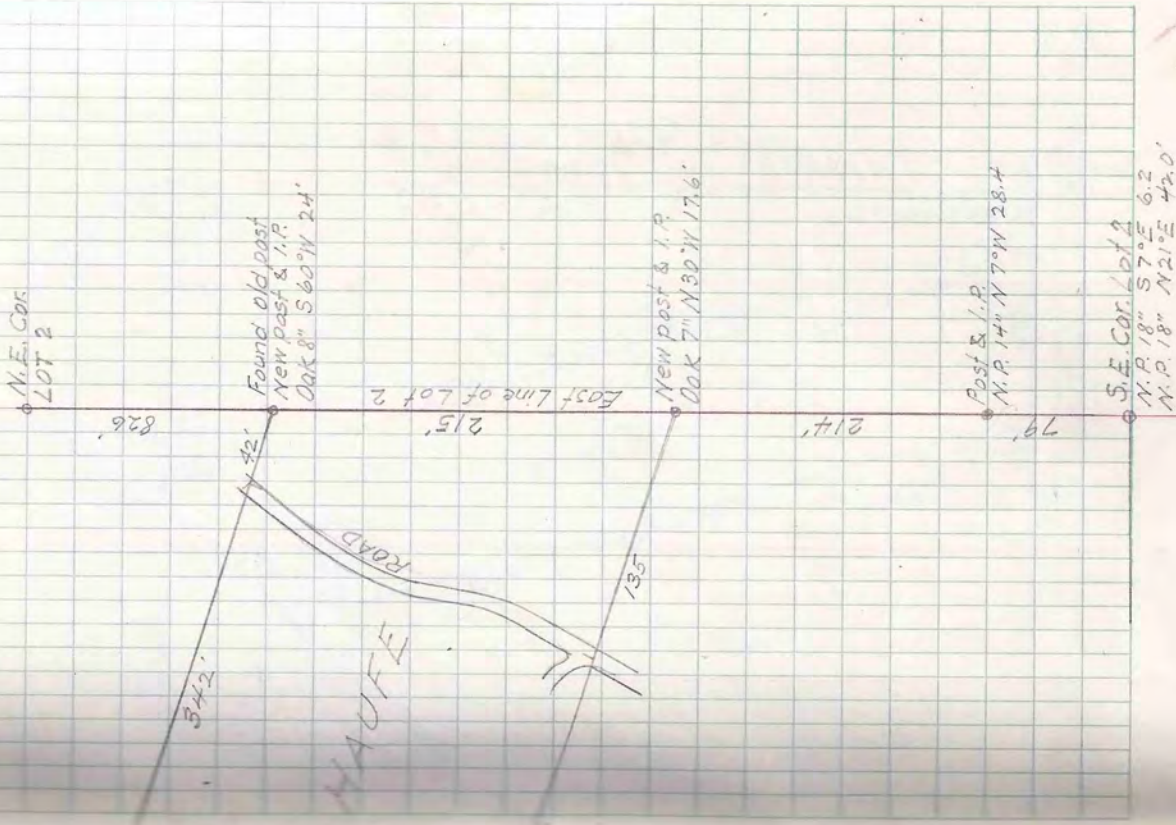
Milton Hauje
Rt #1 Box 191A
Loc du Flambeau
1-A-15



37

May 19 1956

L.W. Scott
Al. Behn

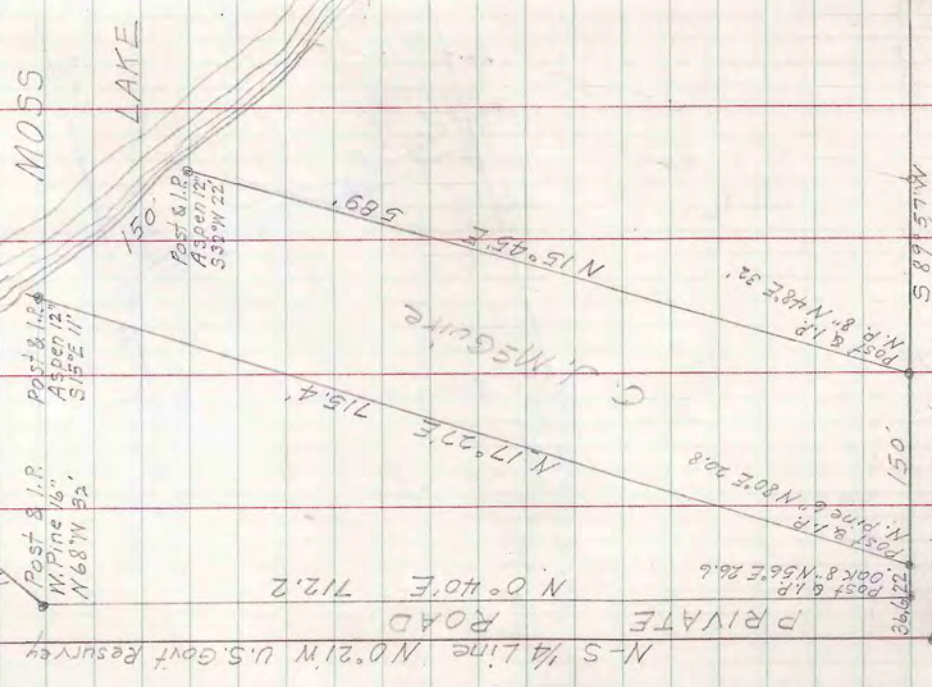


T40N-R5E SEC. 8

L.W. Scott
A.L. Behn

MOY, 23 '56

C. J. McGuire M/M
2311 N. 80th M/M
3-A-12



1/8 Cor.
S.E. Cor.
Lot 7

1322.6

1114

S 89° 57' W

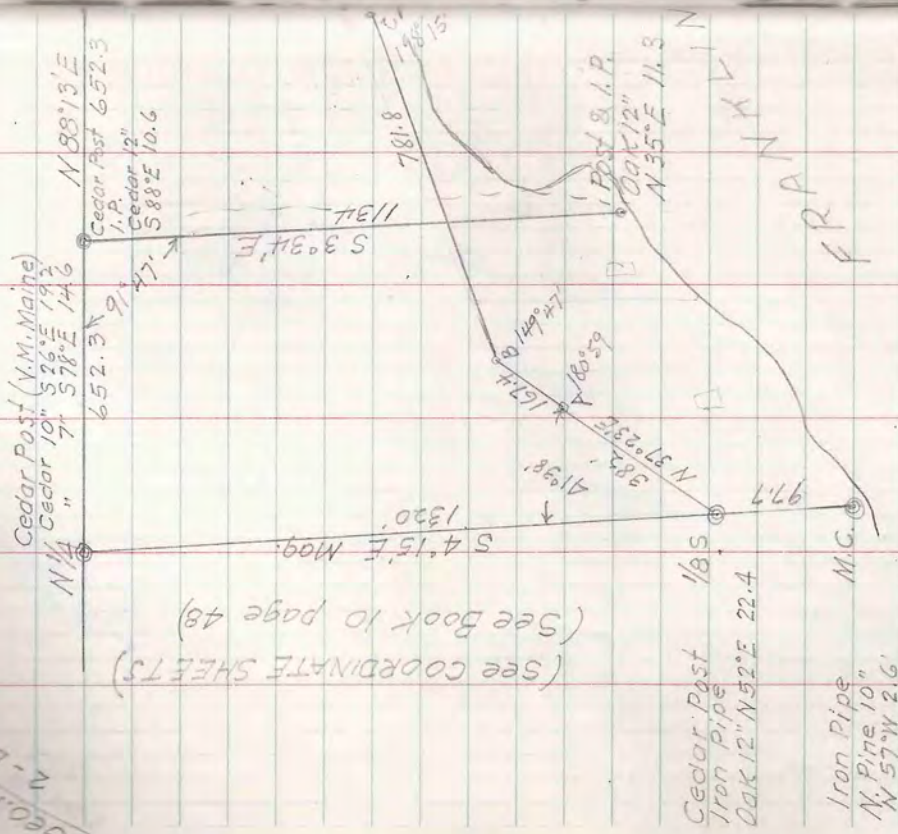
C. J. McGuire

PRIVATE ROAD

N-S 1/4 line N 0° 21' W U.S. Govt. Resurvey

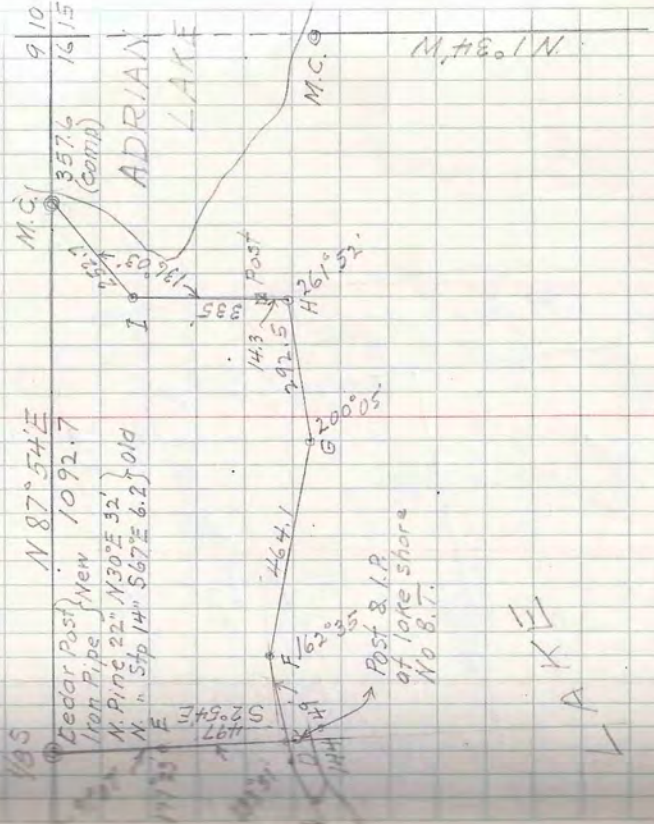
Geo. Mountain
2-B-57

T39N-R5E SEC. 16 LOT 2



(See COORDINATE SHEETS)
(See Book 10 page 48)

A.L. Behn
Gene Meimi
June 6-7 '56
56



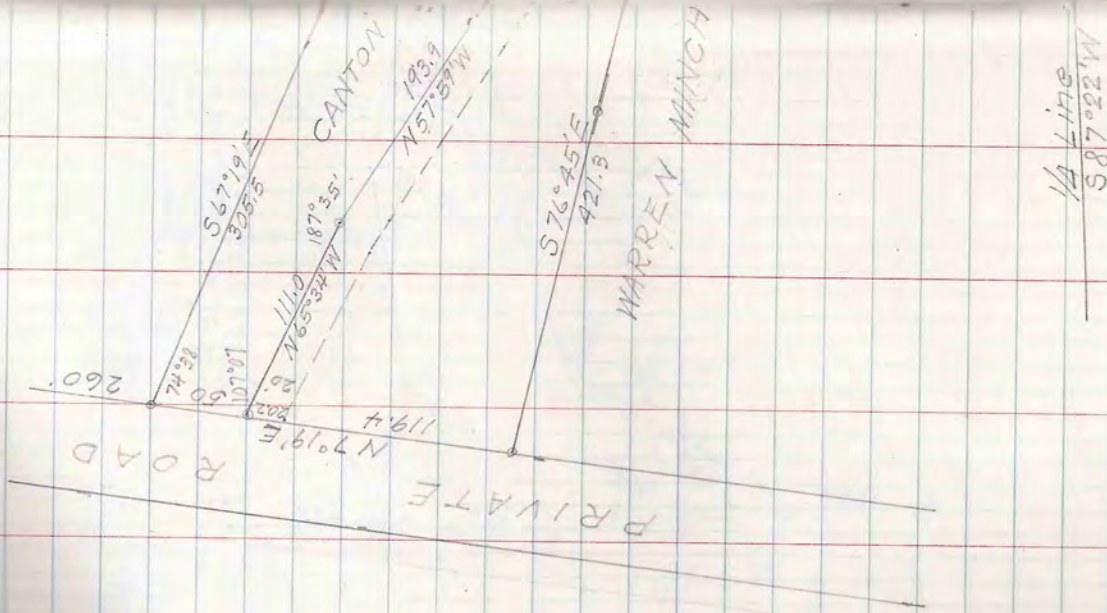
June 16 1956

L. W. Scott
A. L. Behn
Gene Neimi
Phil Zindel

For buildings and balance of property
see work sheet and blueprint.

T39N-R5E SEC 2 LOT 3

J McCanton
To
Davies
1-D-36

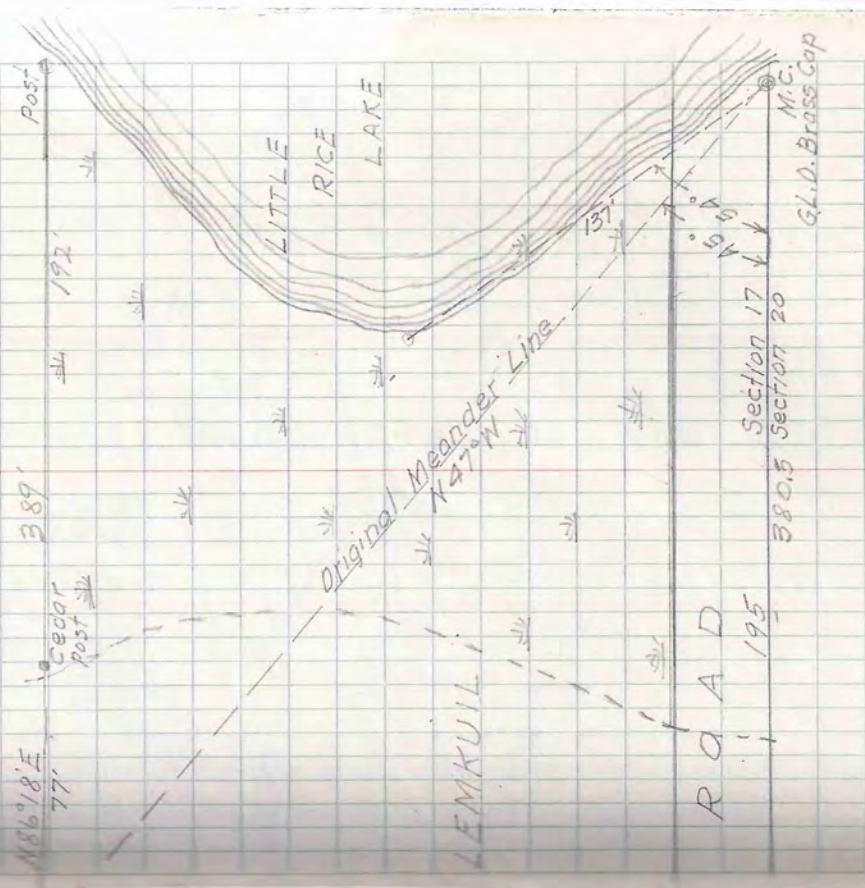


SHISHEBOGAMA LAKE

M.C.
M.P.
SE. Cor. DWL. N 76° 45' W 56'

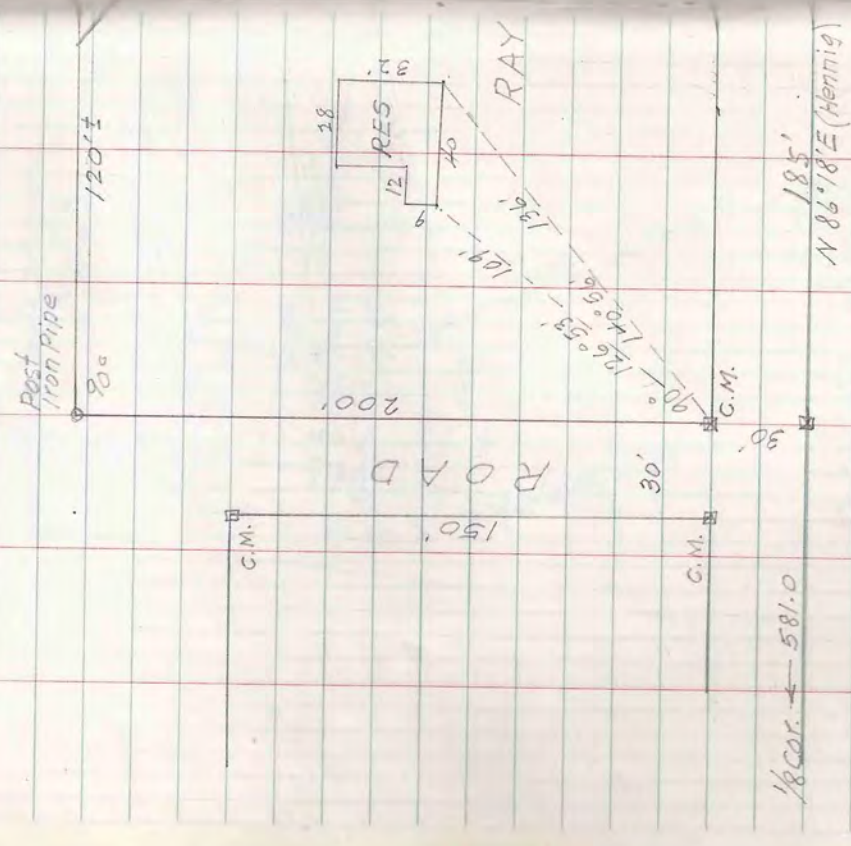
June 15, 1956

L.W. Scott
A.L. Behn
Gene Niemi
Phil Zindel



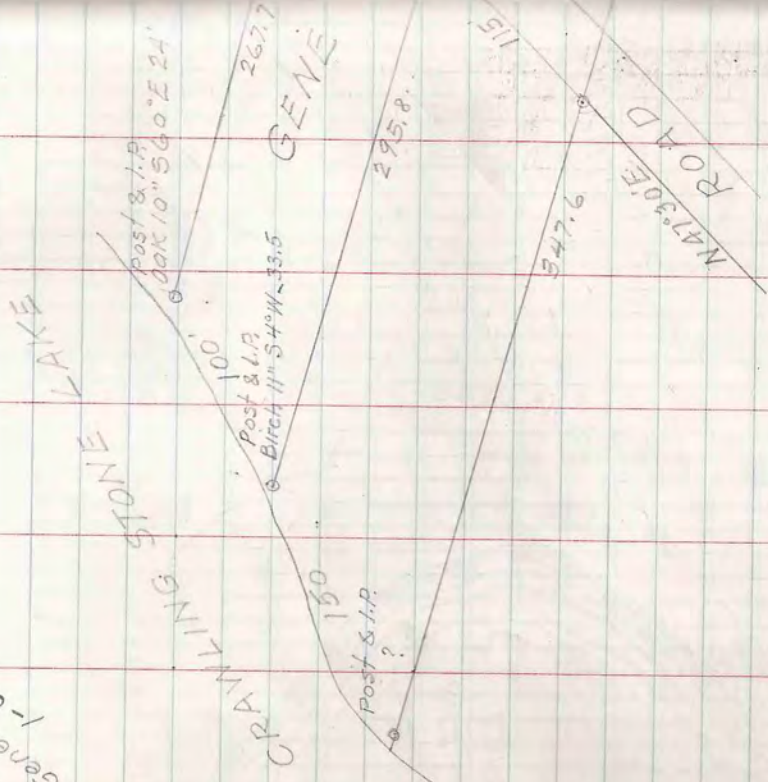
T42N-R7E SEC. 17 LOT 4

Roy Lemkuill
1-A-1e



T40N-R5E SEC. 21 LOT 1

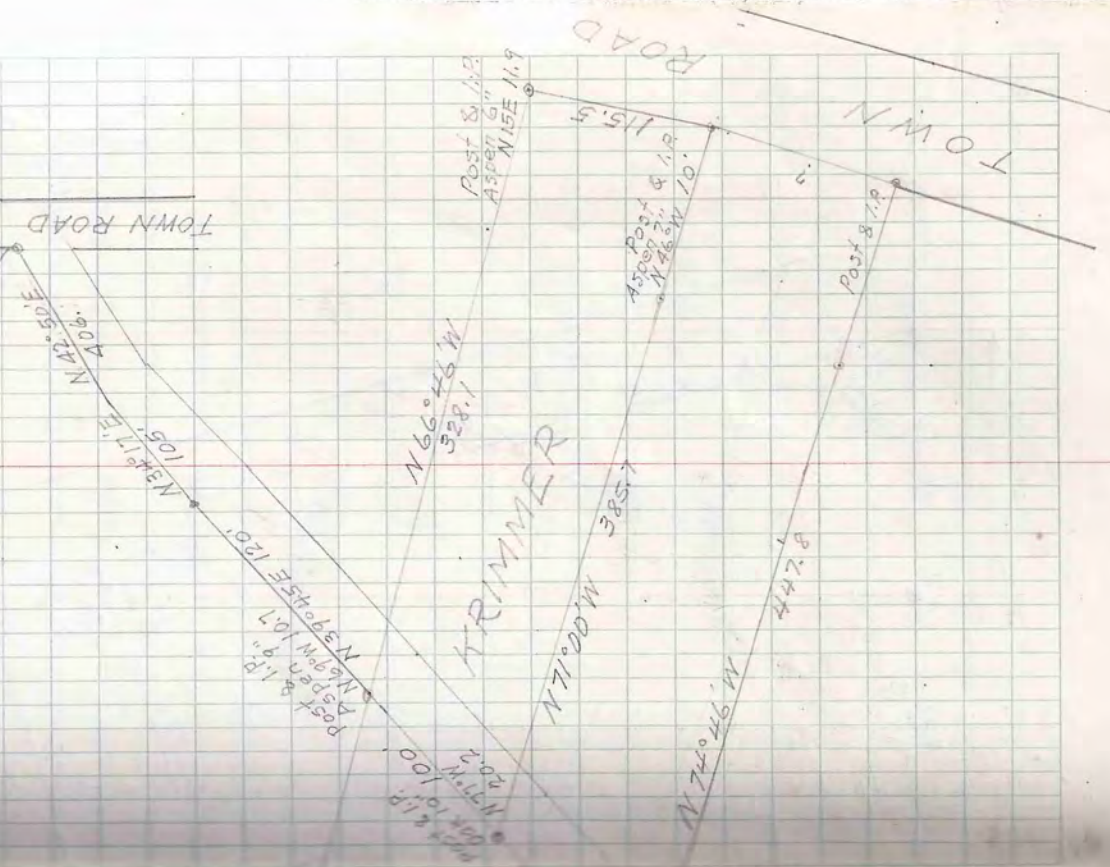
Ben Gauthier
To Trimmer
Gene 1-C-35



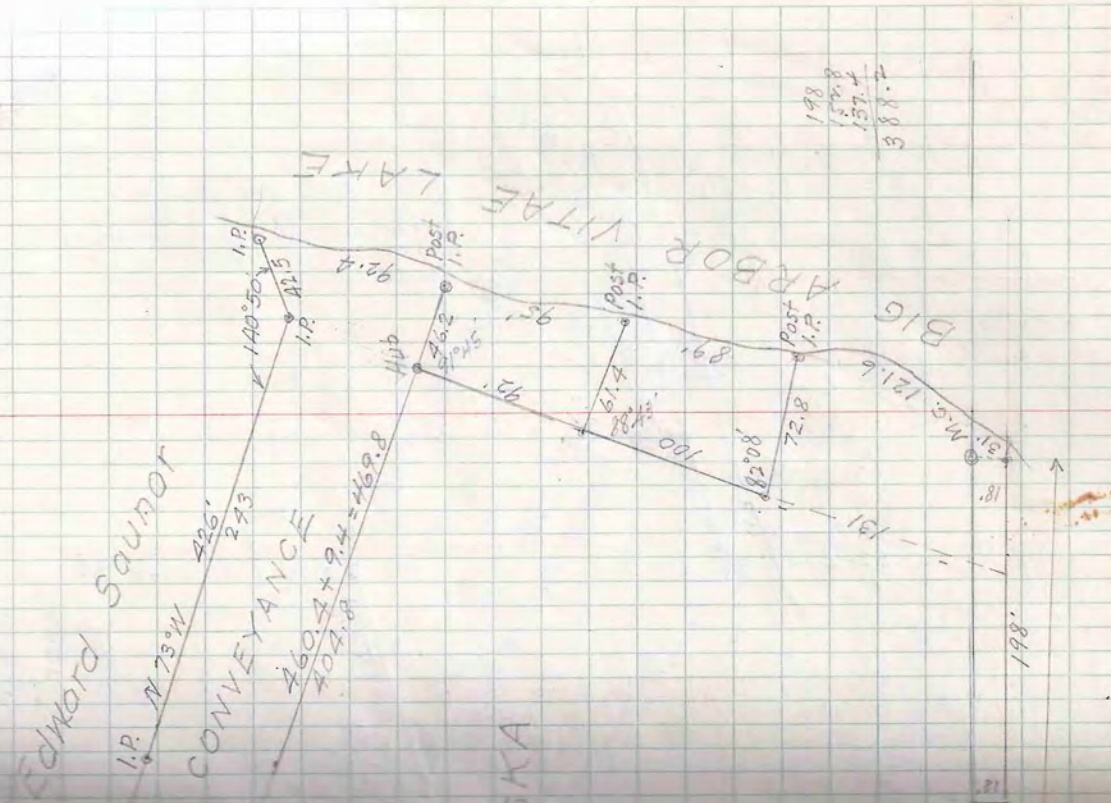
L.W. Scott
A.L. Behn
Gene Niemi

June 10, '56

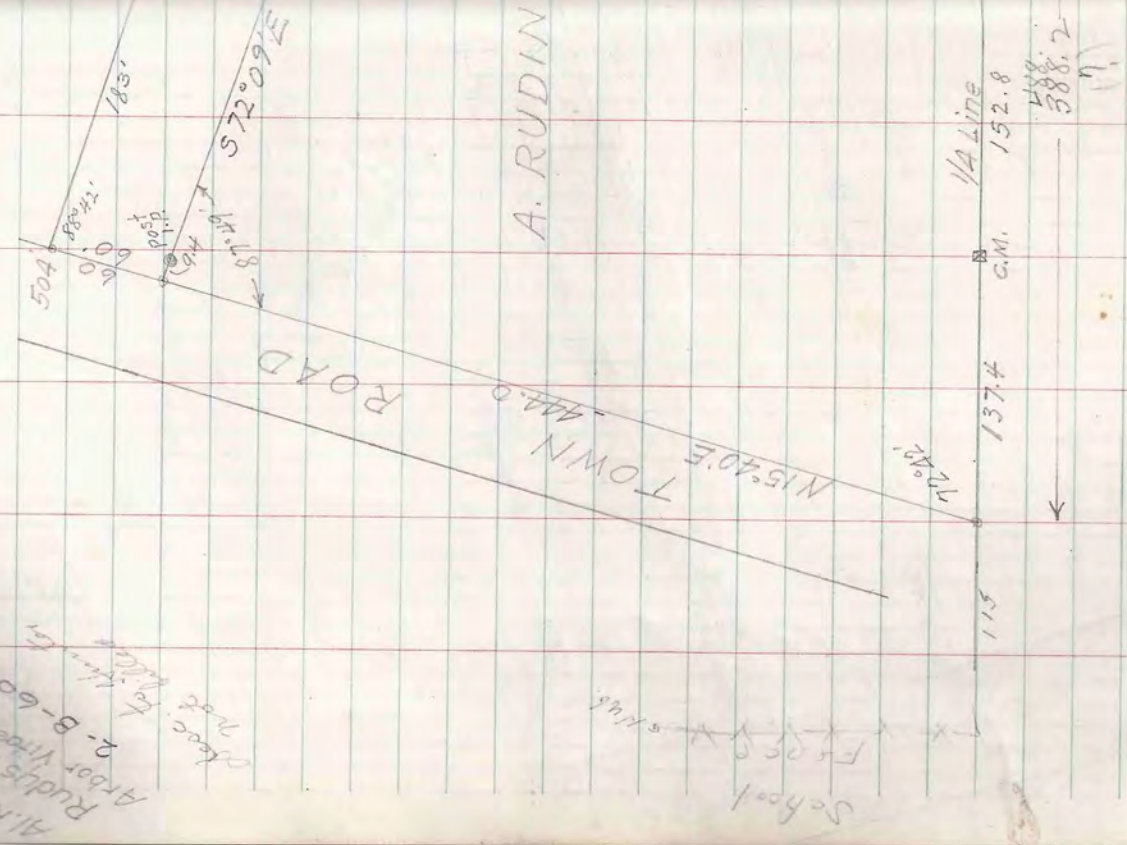
Halls post dir:
Reset Cor
1/4 Iron pipe
Brass plate
Cedar tips



L.W. Scott Gene Niemi June 14 '56
 A.L. Behn Phil Zindel



T40N-R7E SEC.30 LOT 2



Align
 A. Rudin ska
 Rudin's Resort
 Arbor Vitae Lake
 2-B-60

School
 Forest
 5/14/56

June 16 '56

W. Scott
L. Behn
Gene Niemi
Phil Zindel
ROAD

LOT 5

LOT 4

LOT 3

Oscar Birkenstock
Lawrence Zanders
1-A-17

Birkenstock says this c.m.
Was placed as result of a resurvey
several years ago. Now overgrown
with moss. Mrs. Jilison did not
contest it.

N. pine 16" 534E 11.3
N. pine 16" N34W 7.9

N. pine 16" N28E 10
N. pine 16" N28E 10
Post 6 7.2

Original line
S137°31'E
134.11 to 100.00
19.10

Iron pipe
W. Pine 14"
567°W 3.9

N. pine 7"
N 88E 5.7
Post

Post 2.50
250'

250' EAST
BIRKENSTOCK
WEST

N. Pine 18"
S49°E 15.1

Original
Conc. Mn.

43.52
S46°08'E 10.8

100 19' 0"

100 19' 0"

Post 5 1.7

Post 8 1.7

N. Pine 26"
S24°E 15.1

Post

Post

Post

Post

Post

Post

Post

Post

Post

Post

Post

Post

Iron pipe
W. Pine 14"
567°W 3.9

N. pine 7"
N 88E 5.7
Post

Post 2.50
250'

250' EAST
BIRKENSTOCK
WEST

N. Pine 18"
S49°E 15.1

Original
Conc. Mn.

43.52
S46°08'E 10.8

100 19' 0"

100 19' 0"

Post 5 1.7

Post 8 1.7

N. Pine 26"
S24°E 15.1

Post

Post

Post

Post

Post

Post

Post

Post

Post

Arrowhead Lake
Lawrence Zanders
Birkenstock
Assumed West
250'

Arrowhead Lake
Lawrence Zanders
Birkenstock
Assumed West
250'

Arrowhead Lake
Lawrence Zanders
Birkenstock
Assumed West
250'

Arrowhead Lake
Lawrence Zanders
Birkenstock
Assumed West
250'

Arrowhead Lake
Lawrence Zanders
Birkenstock
Assumed West
250'

Resurvey July 14, 56

Resurvey July 14, 56

Resurvey July 14, 56

Resurvey July 14, 56

Resurvey July 14, 56

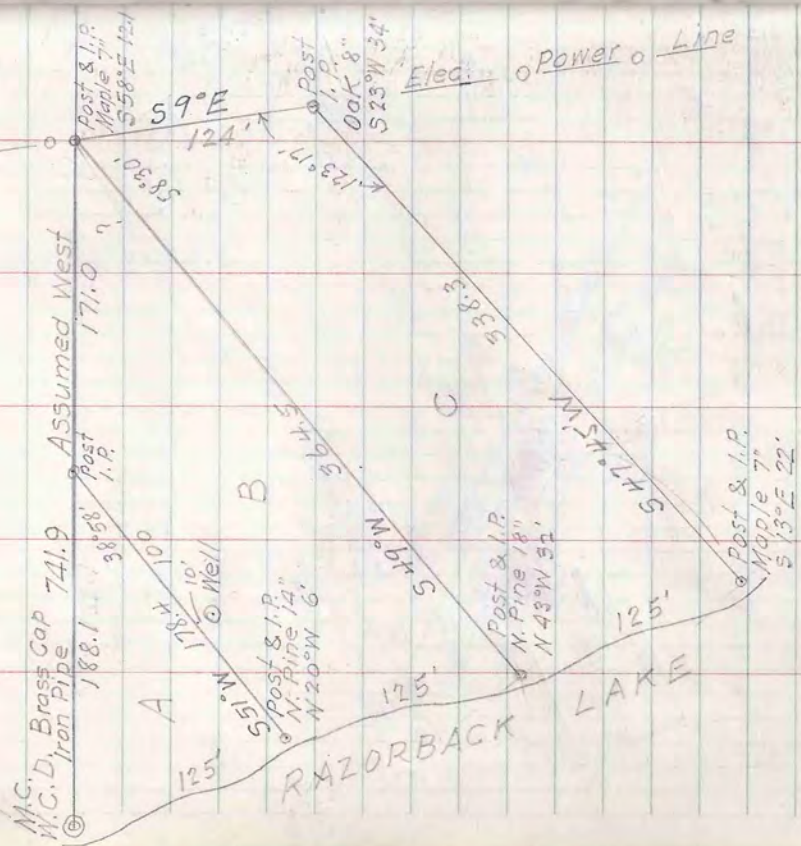
Resurvey July 14, 56

Resurvey July 14, 56



TAIN-RBE SEC. 20 LOT 1

J.C. Hazelton
1-B-18



A.L. Behn
Gene Niemi

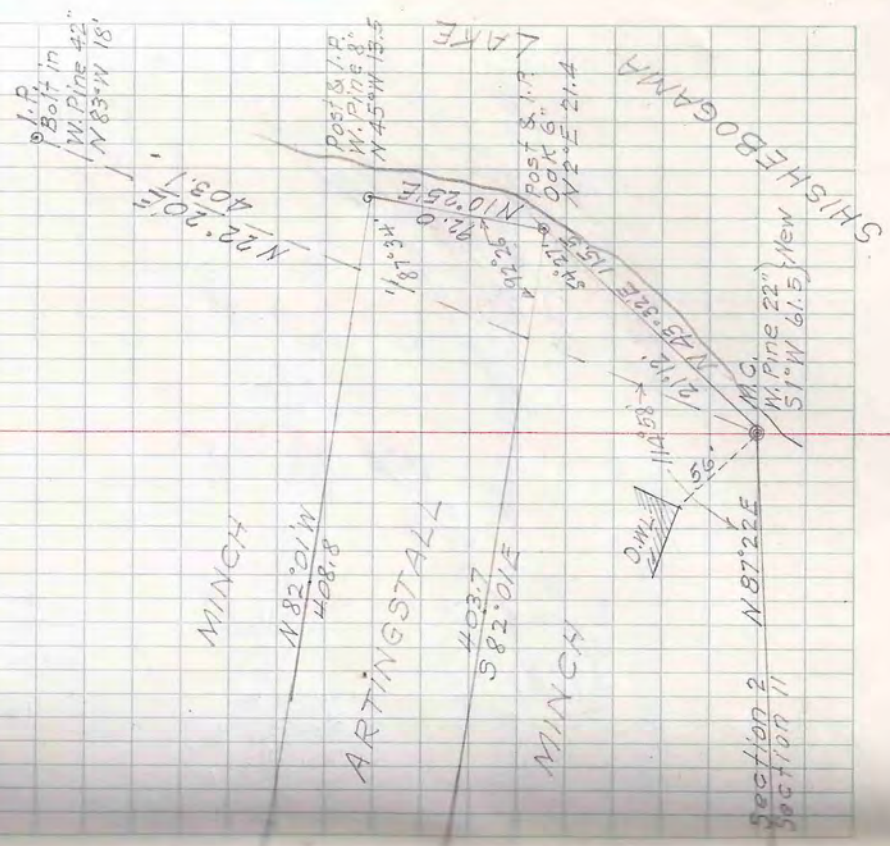
June '56

Sec. 17
Sec. 20


17/6 M.C.D. Brass Cap I.P.
20/21 Asper 5" S 51° E 9.8
" " 5" N 47° W 8.9

June 21 '56

A.L. Behn
Gus Niemi
Phil Zindel



T39N-R5E SEC. 2 LOT 3



W.J. Minch
T39
Gladys Artingstall
1-A-17

TAON-R6E SEC 36 LOTA
EAST SHORE ACRES PLAT

Blanche Jillson
1-A-18

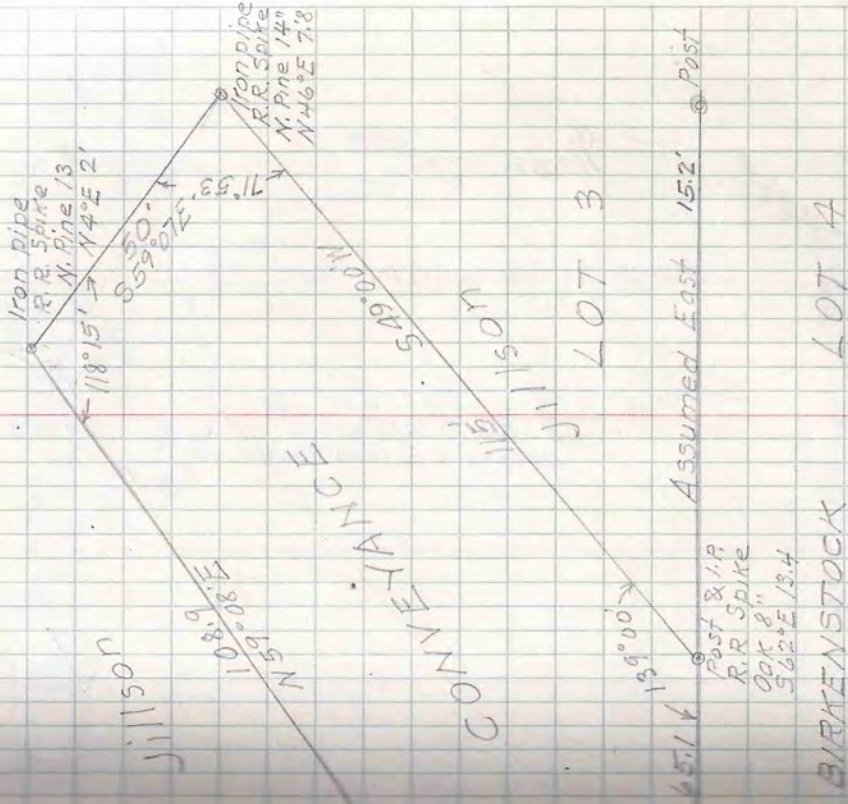
☐ C.M. (in place)

LOT 3



June 21, '56

A.L. Behn
Gene Miemi
Phil Zinde/



Jillson

CONVEYANCE

LOT 3

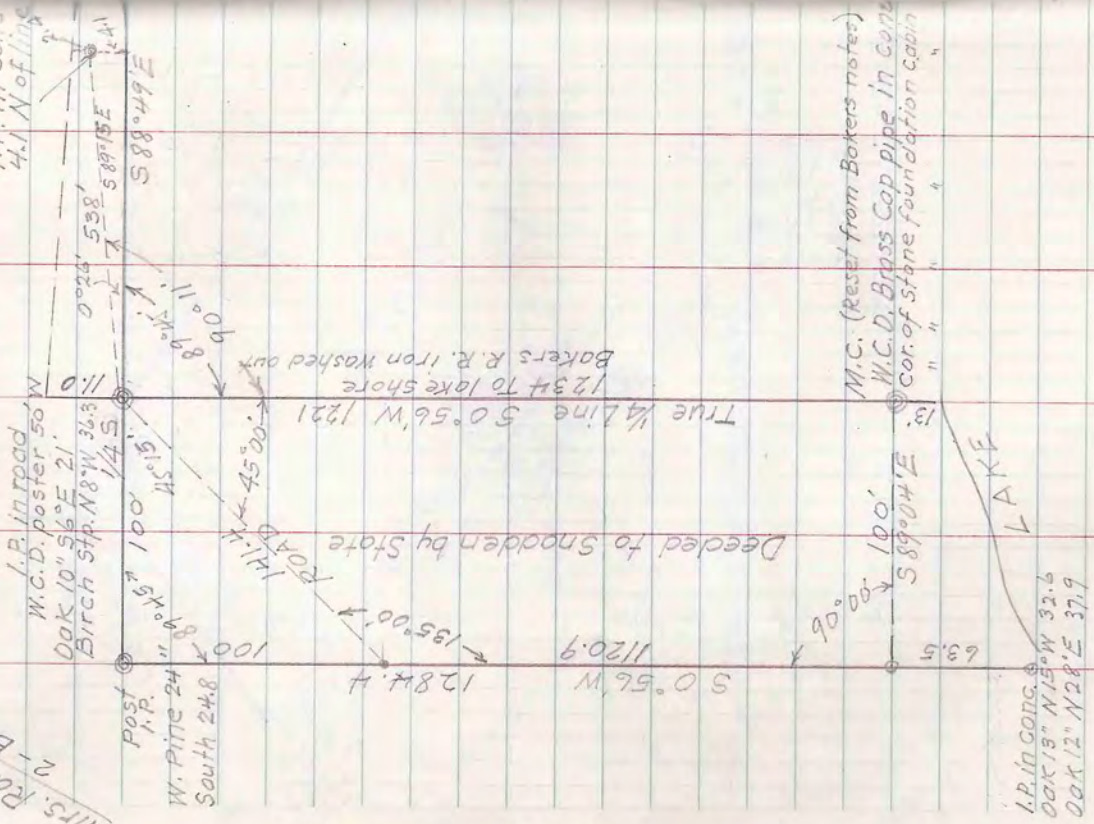
BIRKENSTOCK

LOT 4

Mrs. Robert Snadden
2-B-61

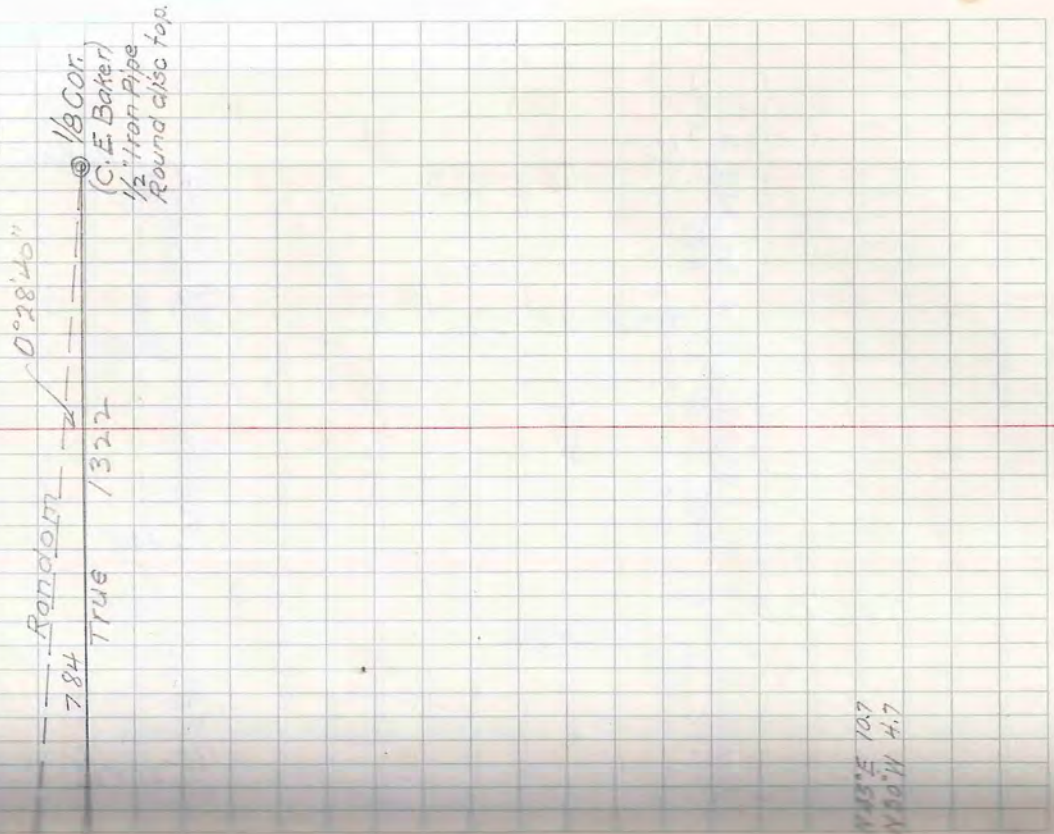
TAIN-RZE SEC. 21

(See Book 14 pg. 75)



June 20 '56

L.W. Scott
A.L. Behn
Gene Niemi
Phil Zindel



0° 100' 142' 01" → 129' 210° 32'
 58° 04' E M.C. N 52° 57' E A: 126.1 N 52° 57' E B:
 N 0° 56' E

70.5 180° E N 84° 54' E F N 76° 22' E G 85.2 180° 34.1
 26.4.6 N 50° 11' E

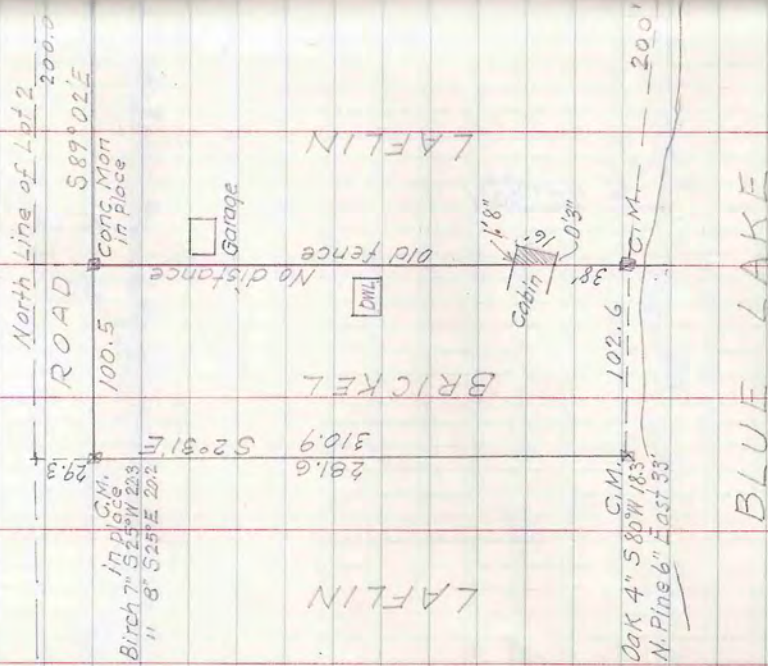
160.2 N 83° 29' E C 172° 23'
 136.4 N 75° 52' E D 189° 02'
 70.5 N 84° 54' E E 180°

N 43° 40' W
 85° 23' 48' 12"
 38.1 I.P. in conc.
 I.P. in conc.

Mrs. Robt. Snadden (conf'd)

Lloyd A. Loflin
1-C-36

T 39N-R 6E SEC. 28 LOT 2
(W.A. Hennig Survey)
To establish East line of Brickel



See 3-N-13

4"
June 23 '56

L.W. Scott
Phil Zindel

NE. Cor. Govt Lot 2
1/2" Iron Pipe
N. Pine 13' S 30° E 45.2
W. Pipe 10' N 77° E 54.5

336.2 S 2° 31' E
East Line of Govt Lot 2

W.C. Under slide
Oak 14" N 65° E 16.9
Birch 5" N 88° W 18.4

C.L. Gabb

T42N-R7E SEC. 2

Fishtrap Lake

Sta	Es	Angle	Dist	Bearing
W 1/4 A		—	1900.0	East
A B		223°29'	192.4	S46°31'E
B C		158°09'	573.5	S68°22'E
C D		142°27'	308.7	N74°05'E
D E		199°03'	566.8	S86°52'E
E F		201°45'	865.8	S65°07'E
F G		136°43'	145.8	N71°36'E
G H		162°44'	136.4	N54°20'E
H I		219°38'	291.1	S86°02'E
I J		260°16'	80.4	S5°46'E
J K		100°36'	370.4	S85°10'E
K L		171°46'	127.7	N86°36'E
L M		208°26'	145.4	S64°58'E
M N		261°30'	167.3	S16°32'W
M N Mc		145°38'	99.5	S17°50'E
N M O		64°33'	156.0	N0°25'W
M O P		124°03'	212.0	N56°22'W
O P Q		172°09'	218.8	N64°13'W
P Q R		186°35'	381.7	N57°38'W
Q R S		188°55'	353.8	N48°43'W
R S T		218°55'	195.7	N9°48'W
S T U		209°53'	202.0	N20°05'W


45

L.W. Scott
May-June '56

A.L. Behn
Gene Niemi
Phil Zindel

Sta	Es	Angle	Dist	Bearing
T U	V	232°05'	420.0	N72°10'E
U V	W	250°25'	248.3	S37°25'E
V W	X	152°50'	156.5	S64°35'E
W X	Y	171°33'	181.8	S73°02'E
X Y	E 1/4	240°32'	230.0	S12°30'E
D C	AC	144°52'	244.4	S38°57'W
C AC	A'	141°35'	443.7	S0°32'W
C' A'	B'	67°10'	88.7	N67°42'E
A' B'	C'	196°21'	54.1	N84°03'E
B C	D'	197°04'	52.0	S78°53'E
C D	E	141°19'	106.5	N62°26'E
D E	F	170°45'	135.6	N53°11'E
E F	G	170°52'	76.7	N44°03'E
F G	H	176°40'	103.1	N40°43'E
G H	I	201°55'	80.3	N62°58'E
H I	J	205°29'	83.1	N88°07'E
I J	K	198°33'	106.6	S73°20'E
J K	L	176°41'	66.7	S76°39'E
K L	M	169°20'	79.8	S87°19'E

B.S. sta	Angle	Dist.	Bearing
L M N	174°00'	84.1	N 86°41'E
M N O	183°06'	88.5	N 89°47'E
N O P	177°21'	99.5	N 87°08'E
O P Q	190°30'	67.0	S 82°22'E
P Q R	168°11'	131.8	N 85°11'E
Q R S	197°51'	48.7	S 76°20'E
R S T	174°06'	140.3	S 82°14'E
S T U	189°07'	116.4	S 73°07'E
T U U'	185°57'	47.7	S 67°10'E
U U' F ^R	104°16'	136.9	N 37°06'E To close
U' U' Y	193°37'	36.3	S 53°33'E
U' V W	159°18'	101.8	S 74°15'E
V W X	164°52'	97.3	S 89°23'E
W X Y	184°47'	78.8	S 84°36'E
Y M.C.	?	985.0	



T43N-R6E SEC. 30 LOT 4

Howard Thrapp
Wm Schlei
T-E-28
1-B-23

LOT 3

1/8 Cor.
Cedar Post
Birch 7"
S 76° W 15.8

LOT 5

Post & I.P.
Birch 7"
S 78° E 18.1

CO. TRUNK
N 70° E 217

Post & I.P.
Birch 7"
S 18° E 18.1

Post & I.P.
Birch 7"
S 24° 18' E 294.4

Post & I.P.
Birch 7"
S 54° 53' E 520.0

Post & I.P.
Birch 7"
S 71° W 22.7

Post & I.P.
Birch 7"
S 72° W 77.1

Post & I.P.
Birch 7"
S 72° W 77.1

Post & I.P.
Birch 7"
S 72° W 77.1

Post & I.P.
Birch 7"
S 72° W 77.1

Post & I.P.
Birch 7"
S 72° W 77.1

Post & I.P.
Birch 7"
S 72° W 77.1

Post & I.P.
Birch 7"
S 72° W 77.1

Post & I.P.
Birch 7"
S 72° W 77.1

Post & I.P.
Birch 7"
S 72° W 77.1

Post & I.P.
Birch 7"
S 72° W 77.1

Post & I.P.
Birch 7"
S 72° W 77.1

Wm Schlei
ANNE LAKE

ANNE LAKE

ANNE LAKE

ANNE LAKE

ANNE LAKE

July 5-6 '56

W. Scott

A.L. Behn

Edne Nyemi

Phil Zindel

Rost & I.P.
Basswood 7"
S 83° E 32.4

Post & I.P.
Birch 7"
S 18° E 18.1

Post & I.P.
Birch 7"
S 24° 18' E 294.4

Post & I.P.
Birch 7"
S 54° 53' E 520.0

Post & I.P.
Birch 7"
S 71° W 22.7

Post & I.P.
Birch 7"
S 72° W 77.1

Post & I.P.
Birch 7"
S 72° W 77.1

Post & I.P.
Birch 7"
S 72° W 77.1

Post & I.P.
Birch 7"
S 72° W 77.1

Post & I.P.
Birch 7"
S 72° W 77.1

Post & I.P.
Birch 7"
S 72° W 77.1

Post & I.P.
Birch 7"
S 72° W 77.1

Post & I.P.
Birch 7"
S 72° W 77.1

Post & I.P.
Birch 7"
S 72° W 77.1

Wm Schlei
ANNE LAKE

ANNE LAKE

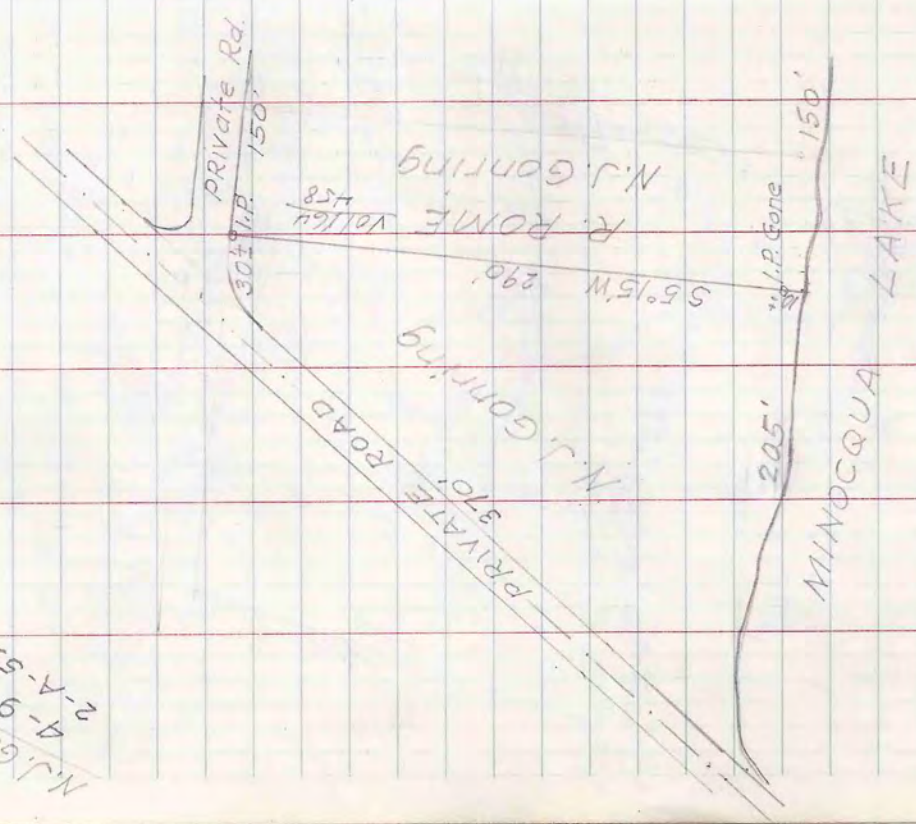
ANNE LAKE

ANNE LAKE

ANNE LAKE

T 39N-R6E SEC. 11 LOT 1

N.J. Goring
4-9
2-A-59



Scott

July 5 '56

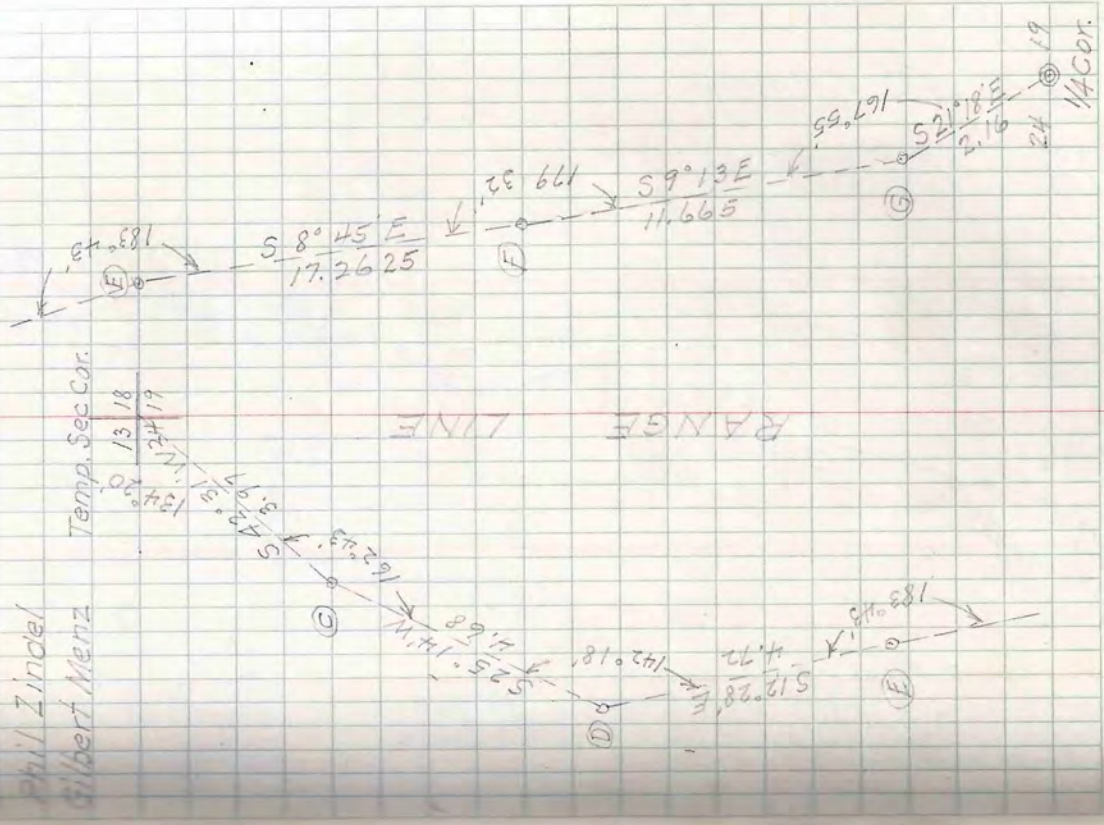
1

June-July, 1956

- L.W. Scott
- A.L. Behn
- Gene Miami
- Phil Zindel
- Gilbert Menz

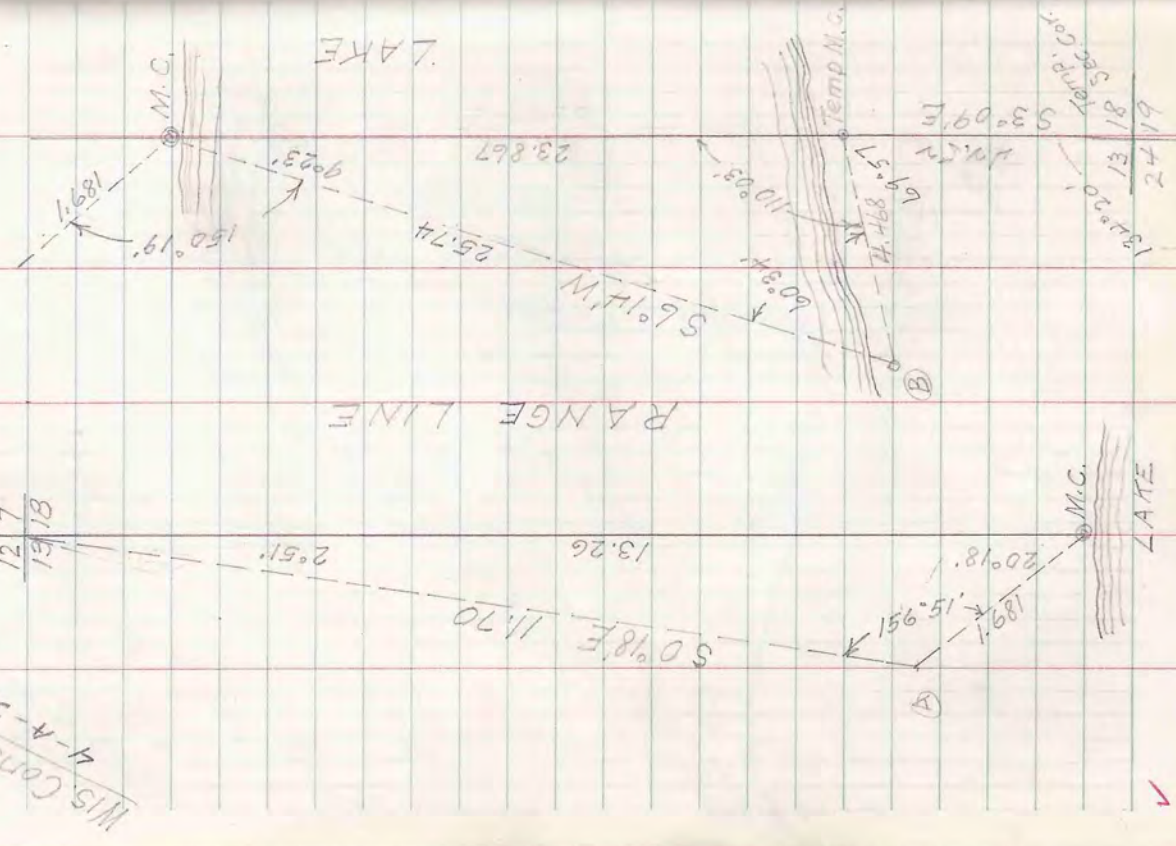
Temp. Sec. Cor.

13.18	13.19
13.18	13.19

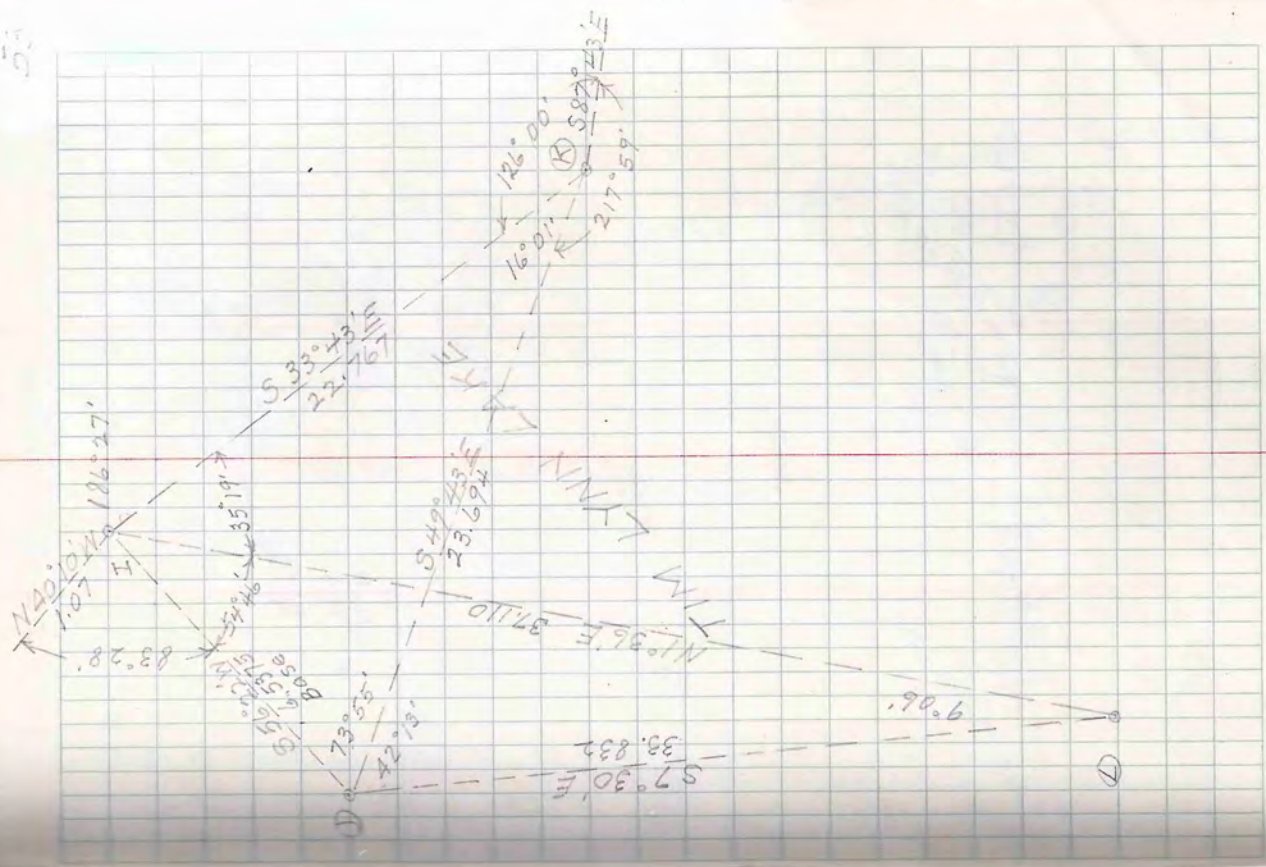


T38N-R9E

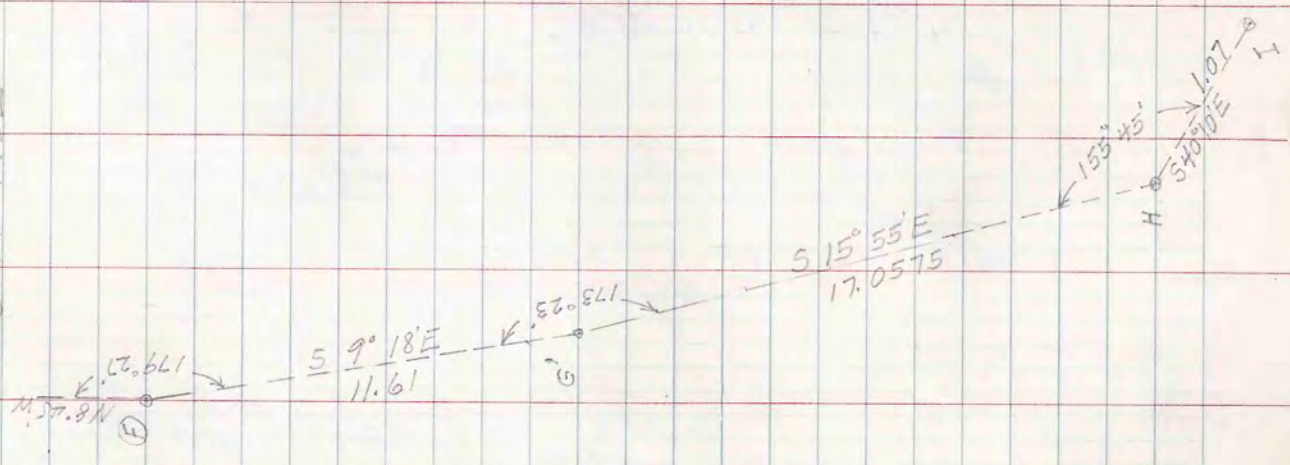
12.7
13.18



Wis. Conserv. Dept.
4-4-35




T 38N-R 9E



WIS. Consent. Dept
4-4-55

T38N-R9E

W/S. Consen. Depth
4-A-35

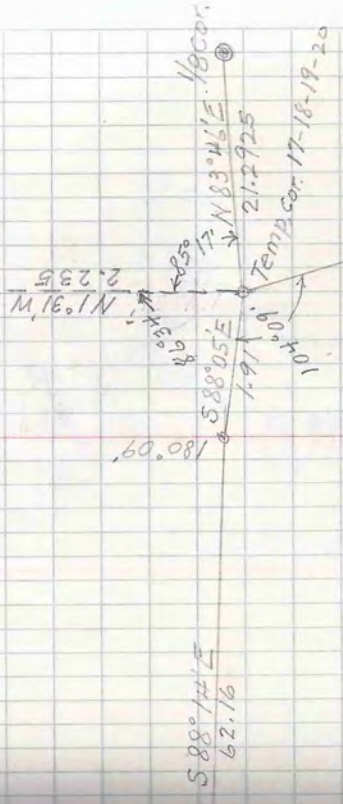


N 43° 33' 126° 00'

LAKE

41.45
587° 43' E

True Cor.
18.17
19.20



SEC. 19

78.44

N. 11.21 N

18 Cor.
(Wincentzen)
885

180°00'
11 Cor.
20.54
84.9025

SEC. 30

19.20 Temp Cor
3029
50° 12' W
2° 05'

20 21
29 28

153.666 S
105.2676 E

19 20
50 49
Temp. Sec. Cor.
126° 55' W
159.3666 S
108.0788 E

True Sec. Line

79.80
39.90

True

193.5459 145
106.5446

Temp.
193.6560 S
107.9591 E

N 1° 56' W
39.90

N 0° 12' E

30 29 233.4157 S
31 32 107.8203 E

T 38 N - R 9 E

Random
25° 29' 59" 40'
N 47° 26' E
2.245
142° 30' 1"

Temp. Cor. 19 20
84.9025
2° 05'

1/8 Cor
W. Pine Stp. 2.015
B. F. Dorf

Random Sec. Line

74.06
79.76 (Dorf)

0.877
2.38
90°

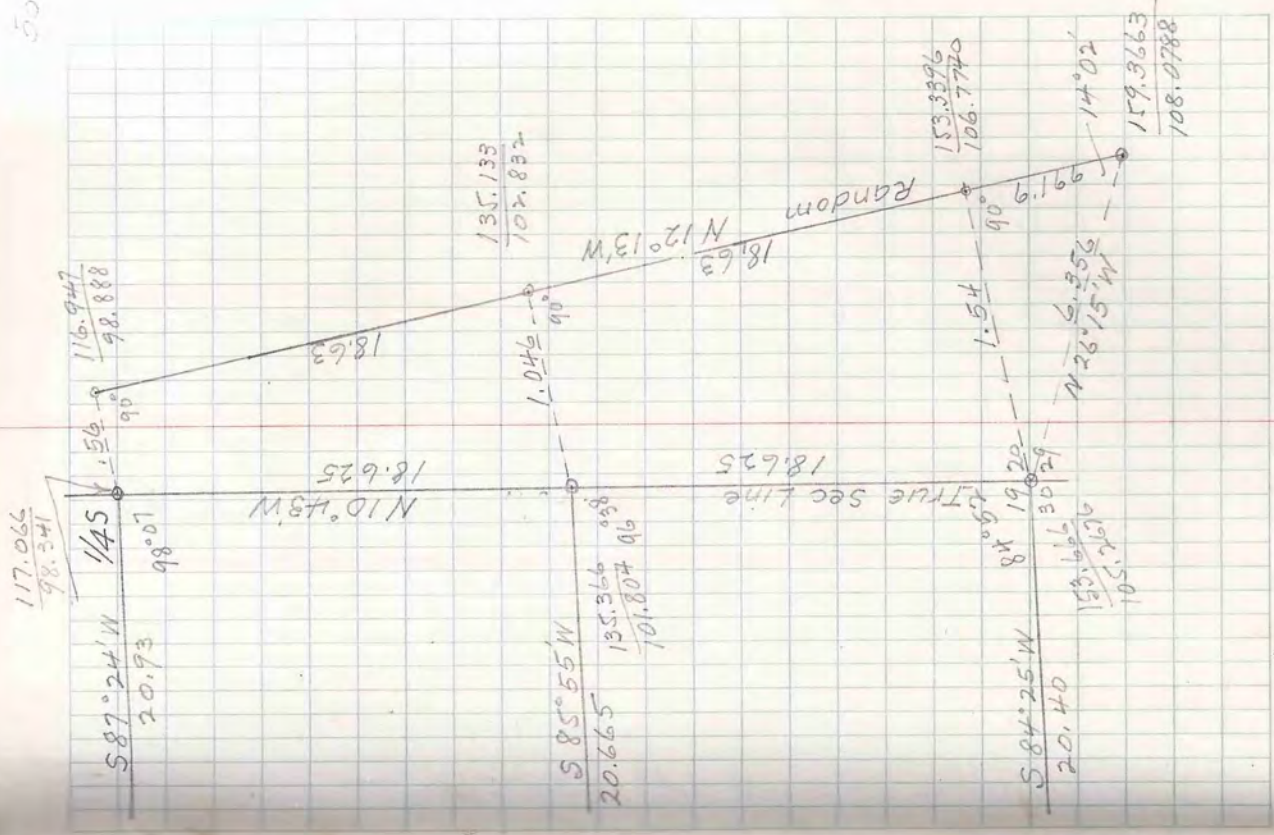
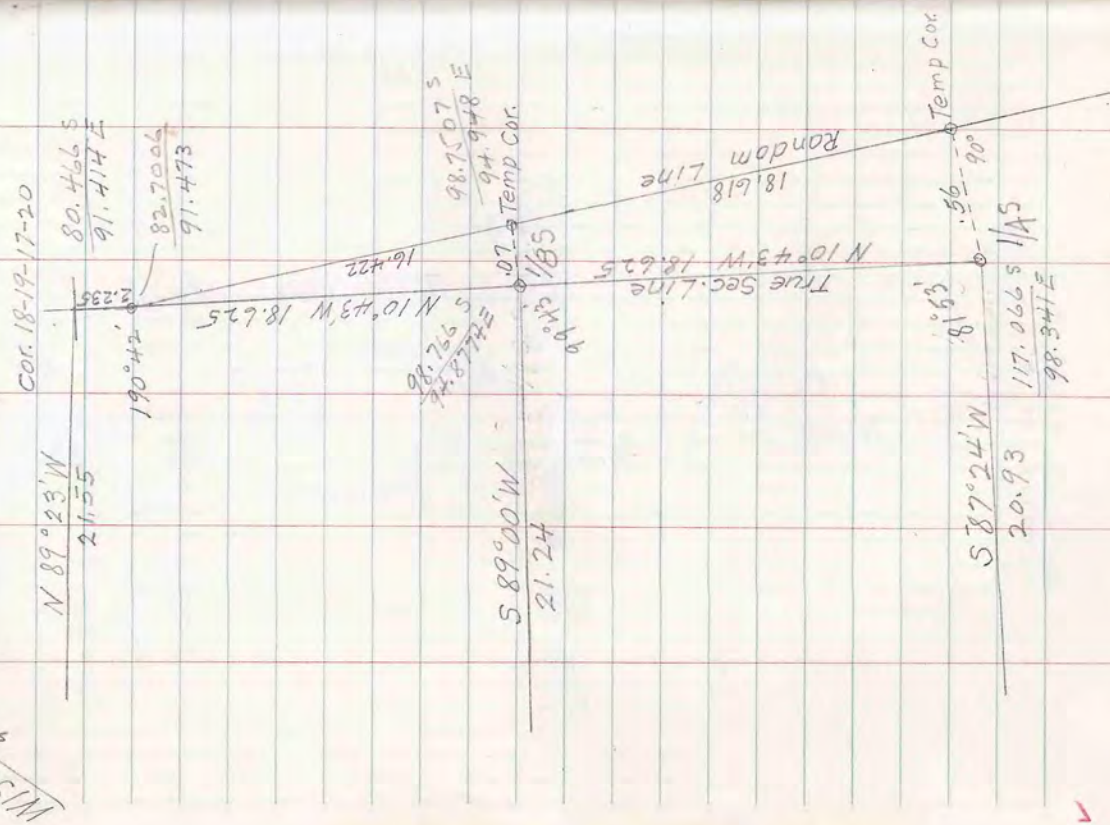
39.88 (D.H.V)
39.77
50° 12' W

30 29 B.F.D.
31 32 D.H.V
Marked Stake
in open marsh
No. B.T.

Wis. Conserv. Dept.
4-4-35

W.S. CONSERV. DEPT
4-4-35

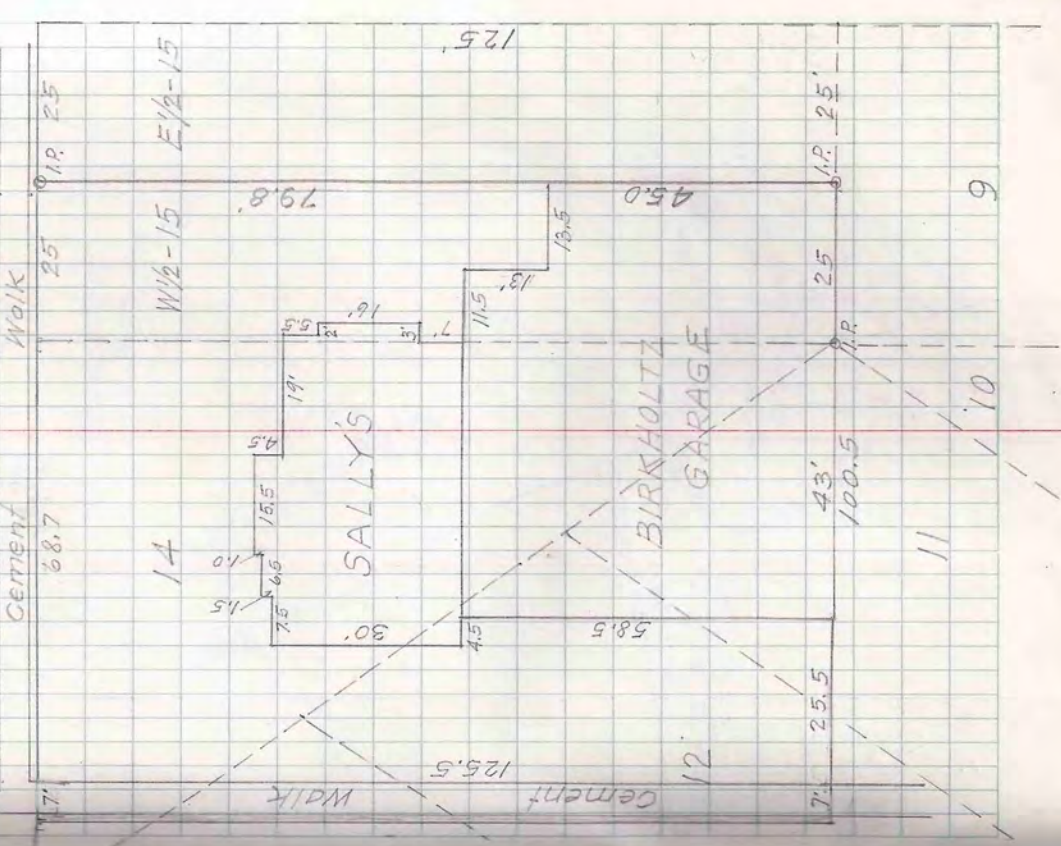
T39N-R9E



July 14, 56

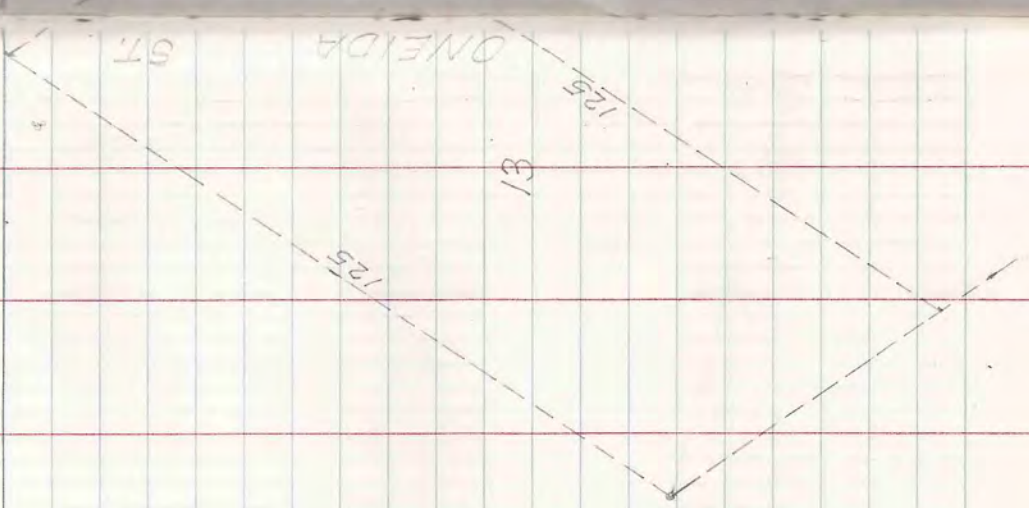
L.W. Scott
A.L. Behn
Gene Niemi

ARBOR VITAE PLACE



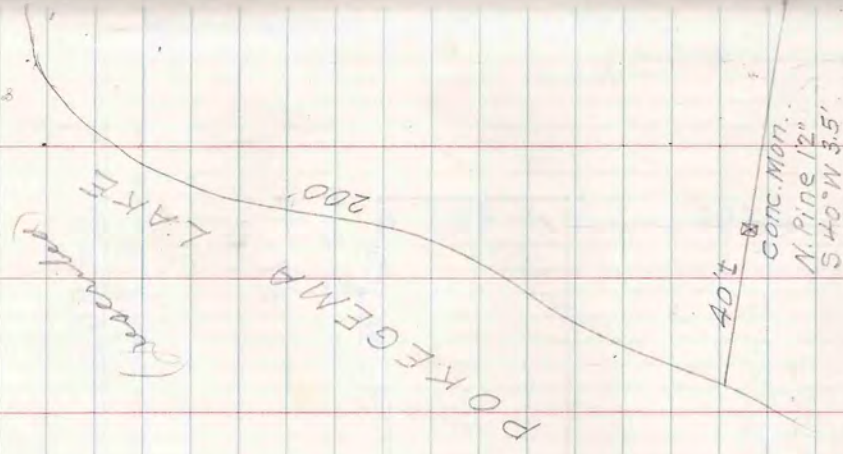
VILLAGE OF MINOCQUA
Lots 11-12-13-14 & W/2 15 B/K 12

Milton J. Kransky Arch
B.C. Ehrenfeld
1-A-30
21



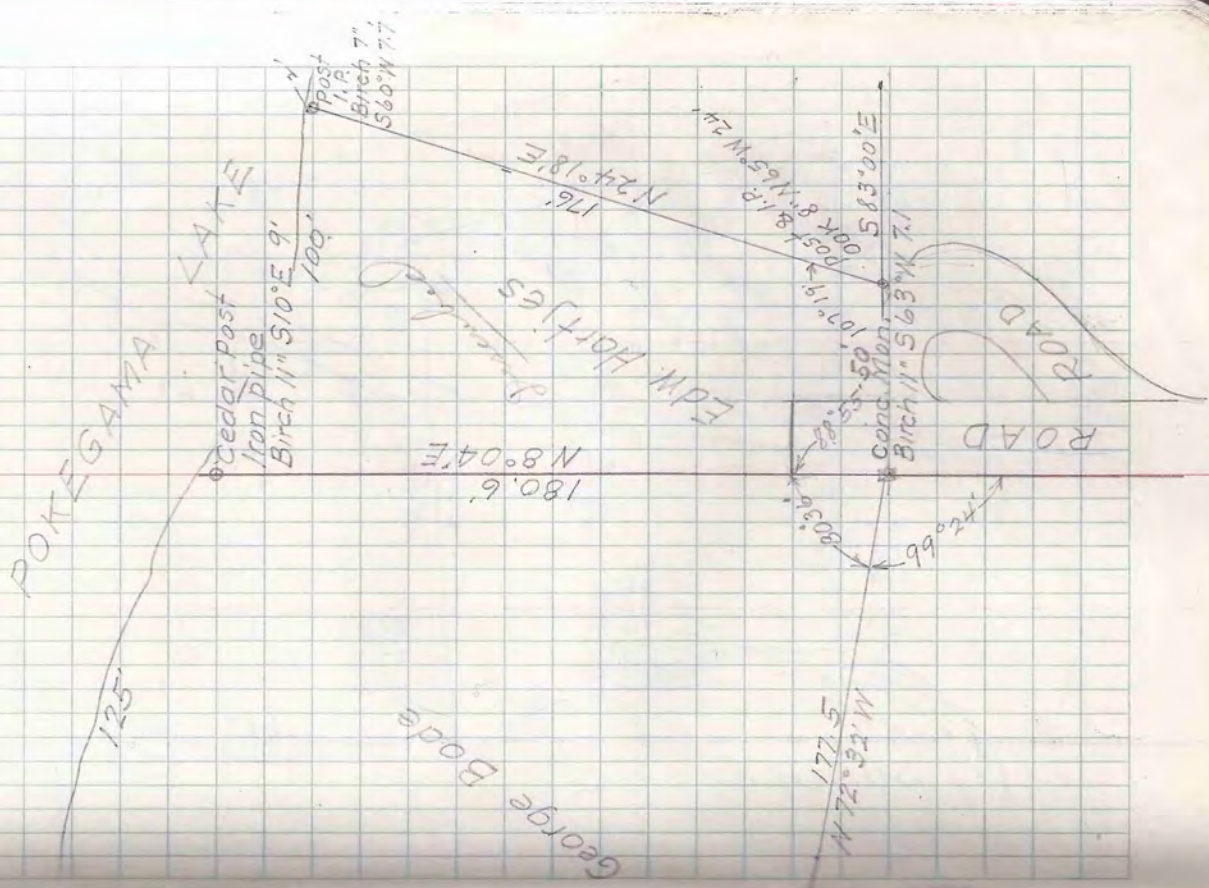
T41N-R5E SEC. 33 LOT 3

E.W. Hunter
(Oberland)
George To Bode
2-B-63



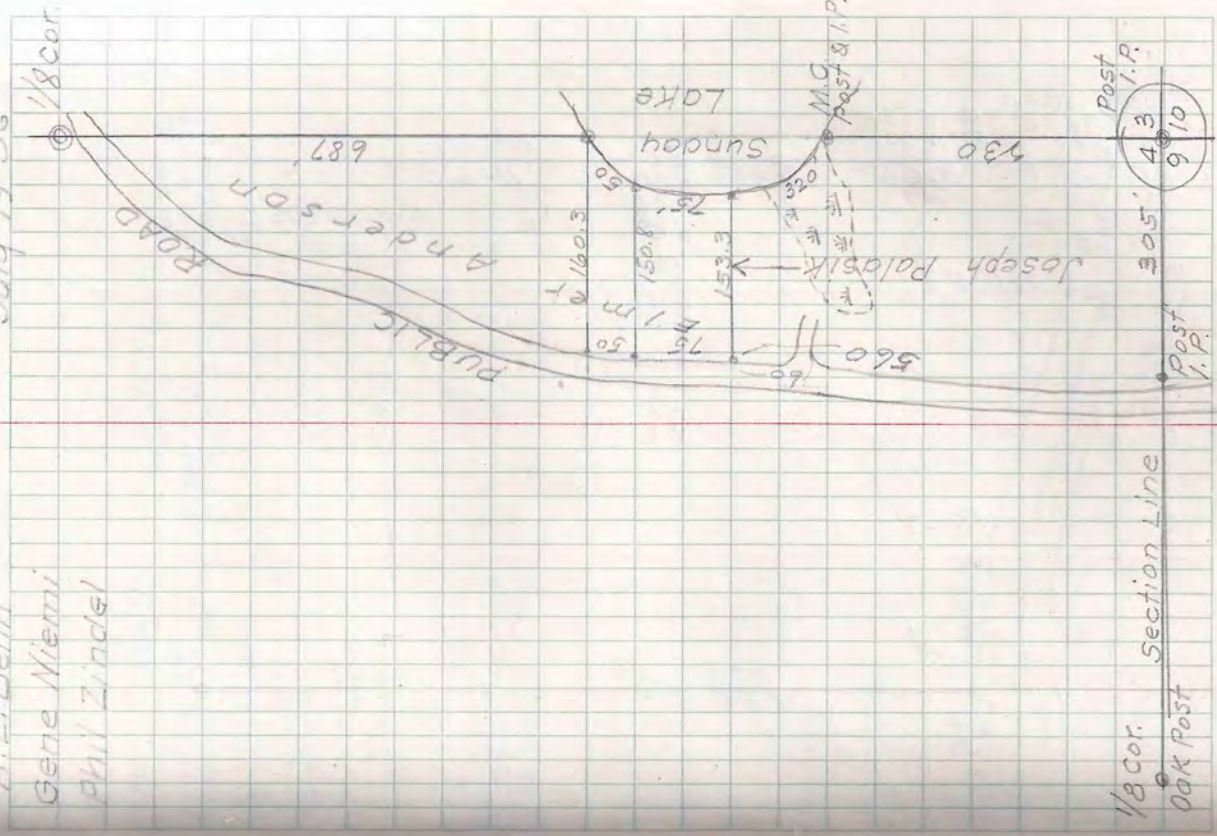
July 14, 56

A.L. Behn
Gene Niemi



July 19 56

A.L. Behn
Gene Niemi
Phil Zindel




T 39N-R 5E SEC. 4 SE-SE

SE 1/4 - SE 1/4

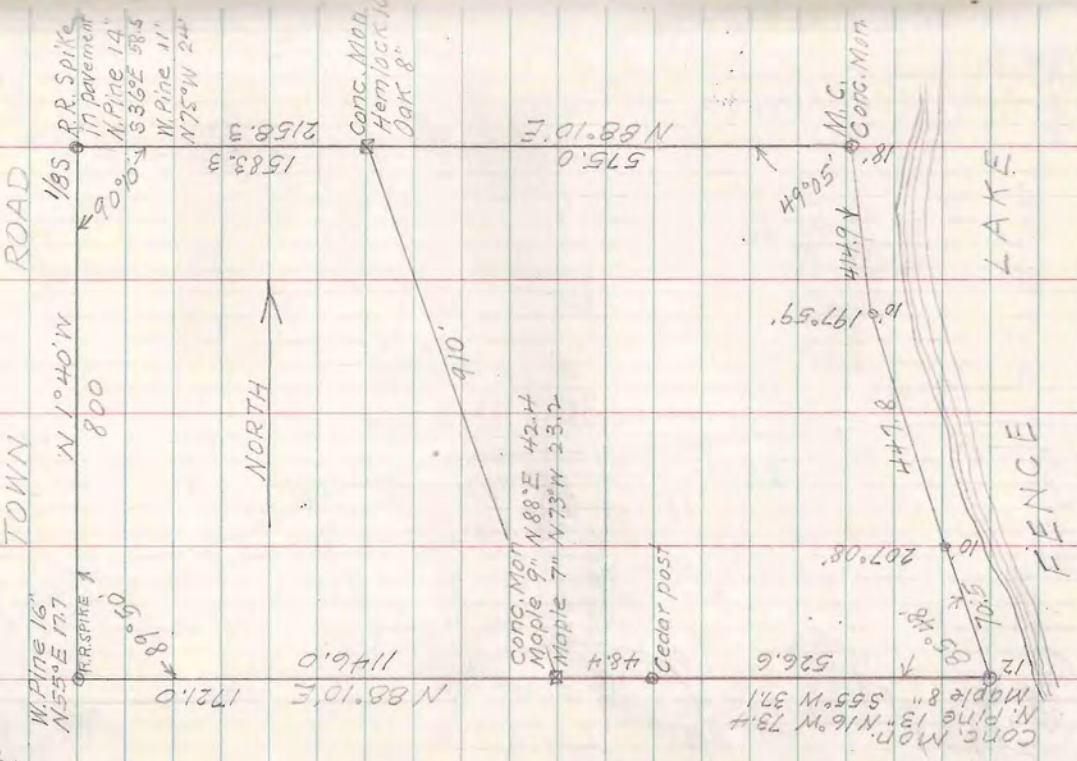
1/8 Cor.
Sec 3
Sec 4
South
687

Emerson
Joseph Palaski
8739 Houston Ave
Chicago 17 Ill.
1 - 6C - 19
1 - 6C - 37



T40N-R5E SEC 9 Lot 2

Walter E. Claus
3-A-15

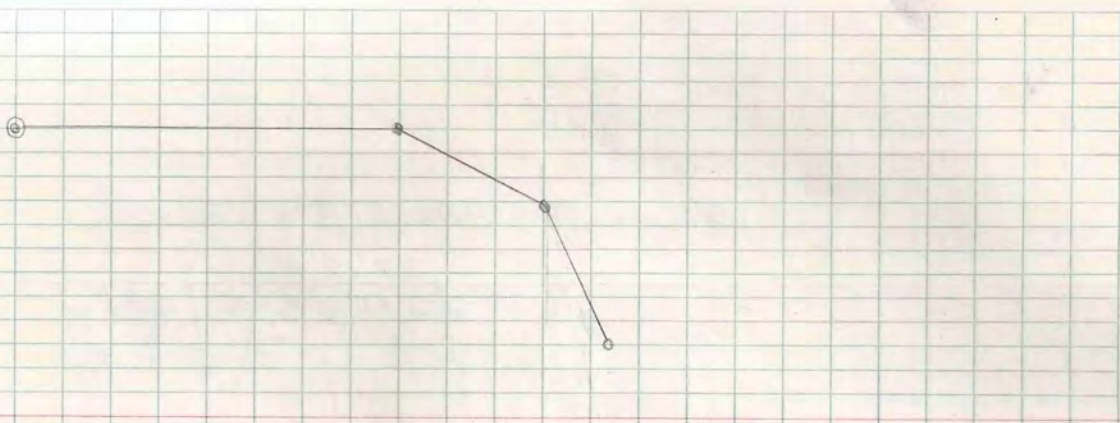


62
July 20 '56

L.W. Scott
A. L. Behn
Gene Miami
Phil Zindel

N 73° E 10.3
S 85° W 8.7

Birch 13" S 28° W 17.9
Birch 12" N 33° E 27.5



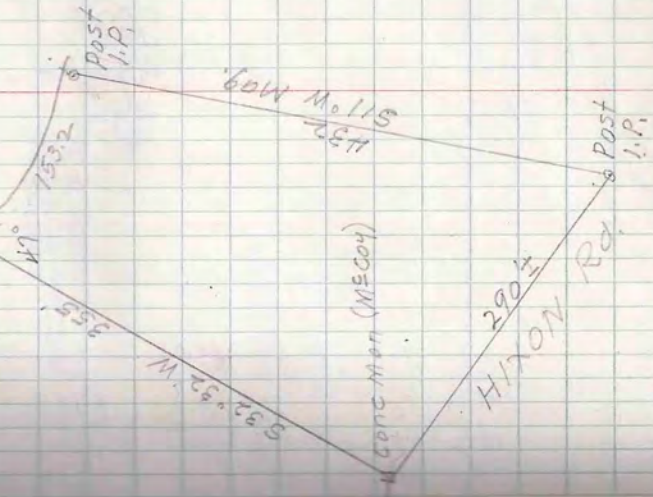
July 23 '56

A.L. Behn
Gene Miami
Phil Zindel

M.C.
I.P. & B.T.
115
57°32'W

BLUE
LAKE

G.M.
G.M. (MECOY)



T39N-R6E SEC. 32 LOT 1

Sec. 29 N82°28'N
Sec. 32 626.6
(Hall)

1/8 Cor.
Plain stk
Iron pipe
Oak
B.T. on bark

OTIS WINCHESTER

584°27'42"E
(comp-402.85)

428±

HIXON RD.

1/8 line var. 3°15'N
515.5

Plain stk
I.P.

1-A-20
Otis Winchester

T 39N-R 5E SEC. 19 LOT 1

SEC. 18

SEC. 19

RESORT

N 75° 30' W
243.2

Post & I.P.
X Birch 13"
N 73° E 48.5

FRED H.

269.0
N 75° 30' W

Post & I.P.
Hemlock 12"
S 13° E 30.5

FRANCES

185' Post & I.P.
100'

L. W. Scott
A. L. Behn
Gene Niemi
Phil Zindell

1/4 COR
Old post
Set new post

(See page 77)

R.R. Spike
W Pine 16"
S 30° W 22.4

BRANDT
(described)

Post & I.P.
R.R. Spike in
W. Pine 12"
S 53° W 16'

WINN

462' Post & I.P.
PFEIFER

July 16 '56

M.C.
Fayna old scribed post
Set new cedar post & iron pipe

570'
560'± (comp)

SQUIRREL
LAKE

100'

80° 1/2'

231'

Post & I.P.

Frances Winn
Fred H. Brandt
2-8-56

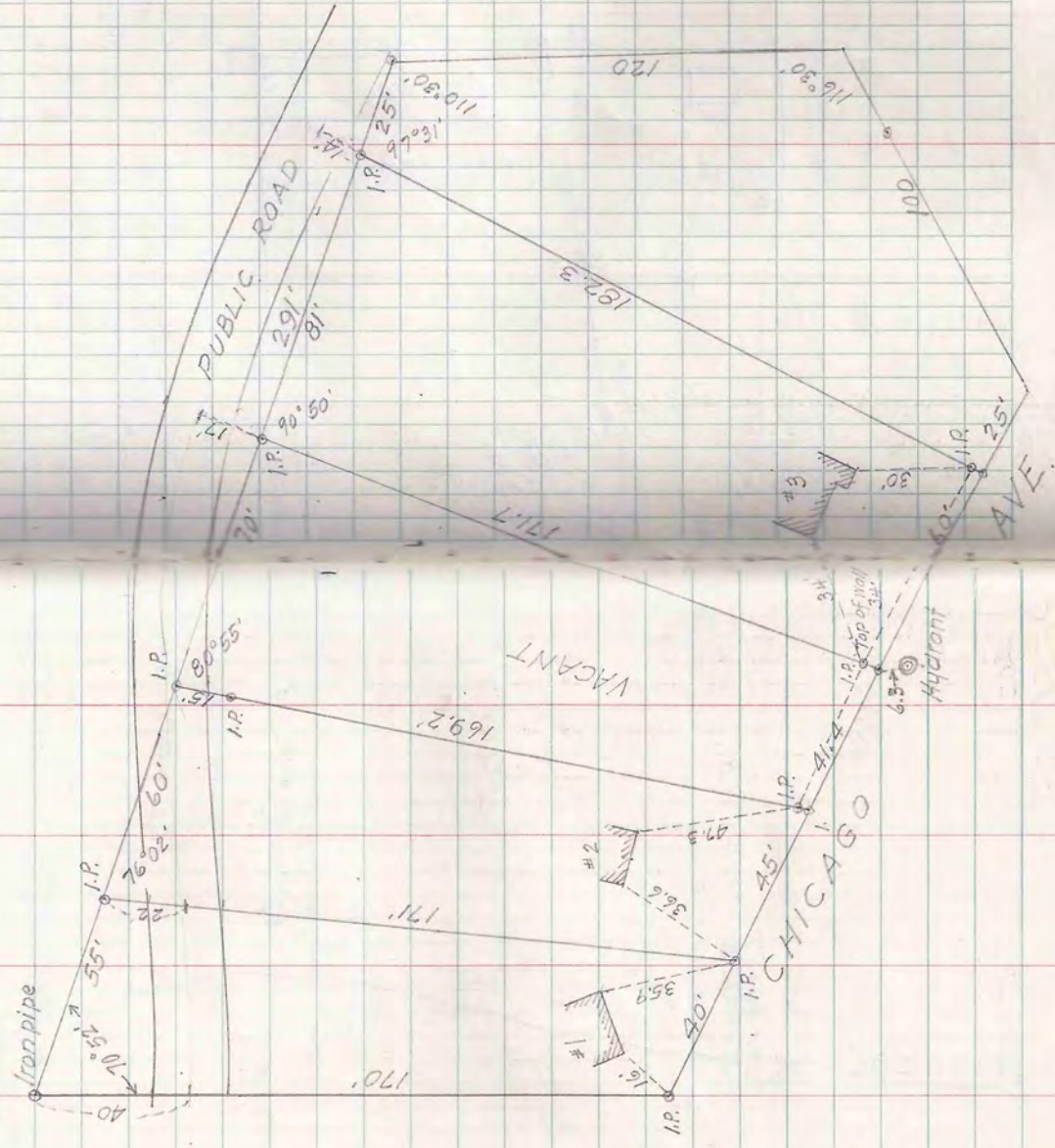
✓

July 28, '56

L.W. Scott
A.L. Behn
Gene Miami
Phil Zindel

VILLAGE OF MINOCQUA
PAYNES FIRST ADDITION
OUTLOT 3

George H. Reinberger
1-C-39
1-C-40



T40N-R9E SEC. 35 LOT 6

(see page 7)

Theoretical N 87° 50' E

S 79° 37' E

to face

Iron rod
at old post in
warp
Found to be
Set new cedar post

N 39° 11' W 277.0
N 84° 53' W 380.5

380.5
N 84° 53' W
182.5

852.3

Post & I.P.

Yellow Post
33 Post & I.P.

N 12° 00' E 440
Cedar Post 1.P.
W.P. 28"
N 2° W 57'

Post & I.P.
Asst. 5"
South 31.5 I.P.

163
164
165

0°
1.P.

157

PETRONE

306'

Post
Bolt in
Aspen 9"
North 15.8'

N 87° 44' W 952.3
N 84° 53' W 380.5
N 39° 11' W 277.0

Post & I.P.
Bolt in
Black Ash 10"
N 41° E 9.3

850'

121'

Dredging ditch

L. W. Scott Gene Miemi July 30 '56 67
A. L. Behn Phil Zindel

Theoretical Cor
Cedar Post 1.9
W. Pine 2.0"
S 57° E 27.8'
567.4
333.8

1450 To C.M.
1196
119
Hub 25.4

N 87° 44' W
101.0
119

True Line
233.6
8.1

Yellow post
1450'

N 2° 48' W
6° 12'
154
1900 W 154

Temp. M.C.
7'
M.C.
320
299.3
300

1450'

212.22
N 23° 22' E
258
159.74

N 9° 0' W 149
6° 12'
1196
1750

True Sec. Line N 2° 48' W 2087.8
Fence N 3° 06' E 417'
C.M.

Angle of Hub
254
235
154
154
154
Hub
Hub
Hub
C.M. N.C.

N 95° 55' W
951.55
378.98
175.01
1505.54

N 37° 66'
951.55
378.98
175.01
1505.54

N 286.3
1505.5 = N 79° 14' W - 1532.5
1532.5 + 25.4 = 1558'

L. W. Scott
A. L. Behn
Gene Niemi
Phil Zindell



July 30 '56

LAKE VIEW PARK

LOT 4 & W40' of LOT 3

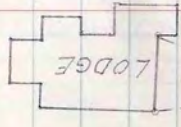
SEC. 14-39-6

MINOCCQUA LAKE


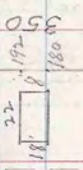


40'

LOT 4 LOT 3



368.2
308.2



27.80'

166'

27° 52'

60'

165'

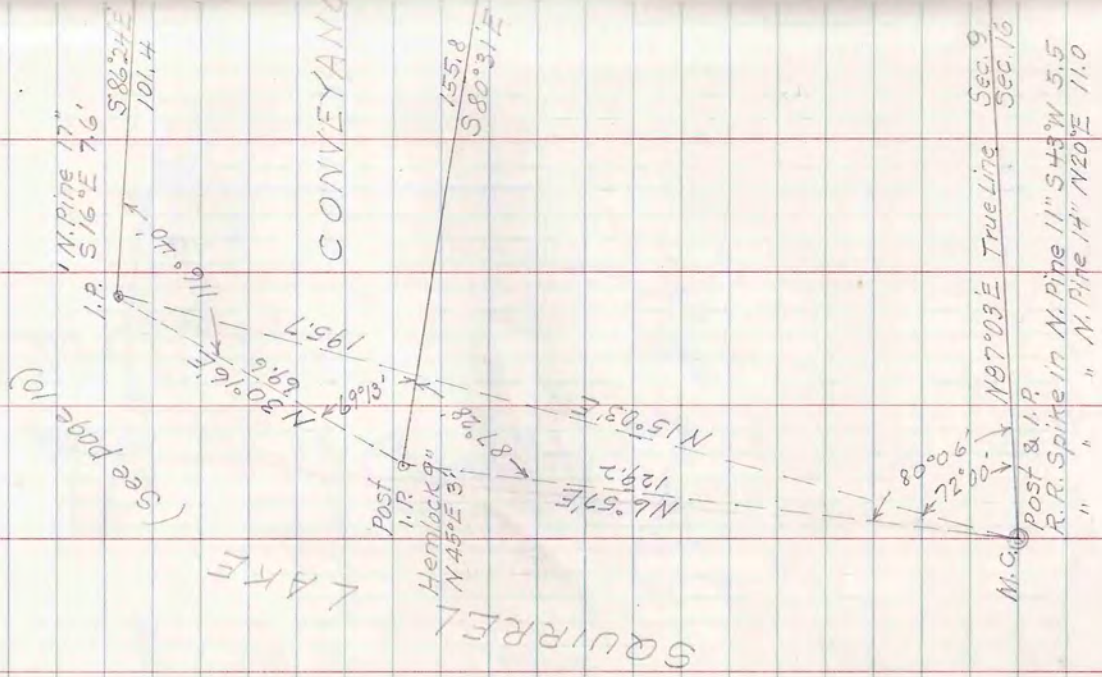
205'

40' C.M.

COUNTRY CLUB ROAD


Robertson
Mrs. Maud Heald
1-E-34

T 39N-R5E SEC. 9 Lot 2




Aug. 8 '56

A.L. Behn
Gene Miami
Phil Zindel



Aug. 4 '56

A.L. Behn
Gene Miami
Phil Zindel




Aug. 4 '56

A.L. Behn
Gene Miami
Phil Zindel

Aug. 9, '56

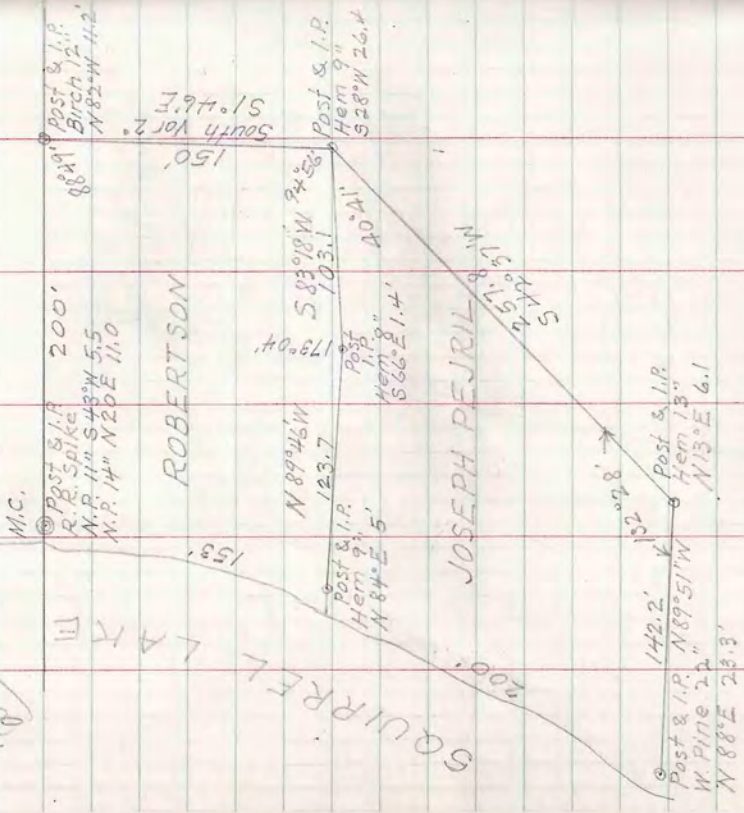
A.L. Behn
Gene Niemi
Phil Zindel

N 87° 03' E Section 9
SECTION 16 470.3



T39N-R5E SEC. 16 LOT 3

SEC. 9



Arthur F. Schroeder
Joseph Pejril
1-A-22
(Blum Land)

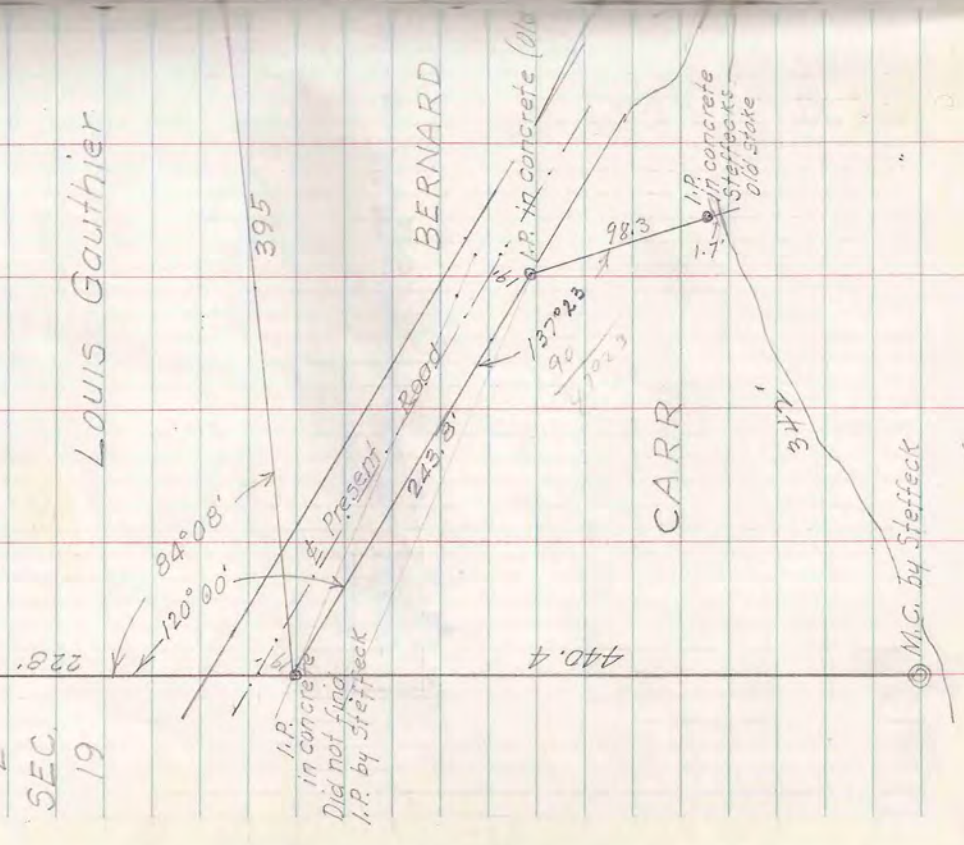


T40N-R5E SEC. 20 LOT 1

B. Sievert
1/2-A-36
1/2-F-28

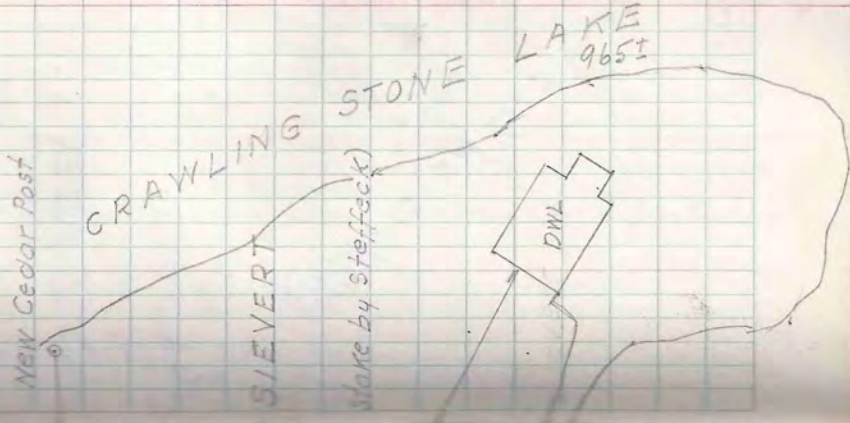
1/16 Cor.

LOT 2
SEC. 19
Louis Gauthier




Aug. 9, '56

A.L. Behn
Gene Miami
Phil Zinds



T42N R7E SEC. 2 GOV'T 7

J.L. Grubb
3-A-14



I. W. SCOTT
A. L. Behn
G. Niemi

N-W 1/4 LINE

LOT 7

AUG. 16, 53

T40N-R5E SEC. 11 LOT 3

Shelene
Artison
P-B-68

GOV'T LOT 2

589.0' W
387.0

GOV'T LOT 3

M.C.
884.9
Post
I.P.
85°12' E

Handwritten scribble

55.46' E
400'

300.0
N 89°02' E

Post
I.P.

94°48'

74

Aug. 22 1956

A.W. Scott

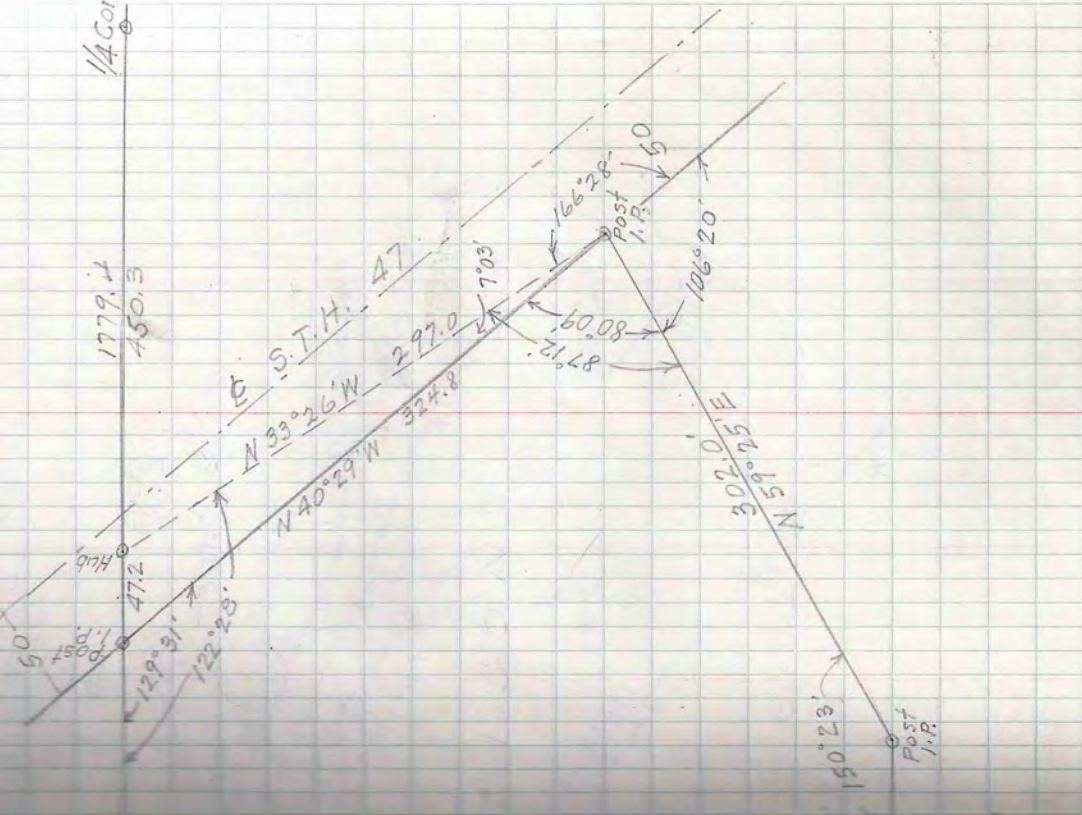
A.L. Behm

and Miami

1779.4
450.3
1/4 Cor.

S.T.H. 47

N 33°26' W 297.0
N 40°29' W 324.8




T39N-R6E Sec. 29 LOT
BLUE LAKE ISLAND PLAT


Chas Beyer
Gwenn Liedtke
1-C-39

238± S 87°00'W (BMV)
221.7

12 I.P.



L.W. Scott
A.L. Behn
Gene Niemi



224.7
4.0
726.7
11
738

T39N-R6E SEC. 11 LOT 5

L.W. Scott

Aug. 24, '56

Post & i.r.
Oak 9'
50' to 18'
62.5
Post & i.r.
A.P. 12'
N 8° E 44'

W 1/4 Line
314.5
Govt Lot 2
Govt Lot 5

C 1/4 cor.

an Easement
Johnston to DGreef

James Johnston
D. G. Greef
Blanchard


Wm Bergman
57° 55' W 288.6

DGreef

55° 20' W 334.2
James Johnston

Post & i.r.
Oak 10'
568' E 94'
85'
KEWAGUESAGA
LAKE


304
A.P.
Post & i.r.
Oak 8'
585' E 11.2



T39N-R5E SEC. 11 LOT 3

A.W. Scott
H.L. Behn
Gene Niemi

Aug. 27 '56



LOT 3
M.L. AWITTER



Aug 29, 1956

L. W. Scott
A. L. Behn
Gene Niemi

GOVT LOT 2
SEC. 16, T 39 N, R 5 E

MOUNTAIN LAKE
FRANKLIN LAKE

FRANKLIN LAKE

POST + I.P.
OAK 14"
N 48° E 14'

TOWN R 39 N
5.40° W 135.8'
135.8'
30'

POST + I.P.
OAK 17"
S 13° W 29'
51'

176.5'
S 0° 50' E

POST + I.P.
NORWAY T"
N 20° W 10.5'
165° 28'

POST + I.P.
OAK 12"
N 35° E 11.3'

105'
S 89° 07'

POST + I.P.
OAK 10"
N 72° E 22.2'

373.2'
N 3° 34' E
821.2'

106.13'
132.2'
56.9'
75.3'
S 15° 22' E

105'

