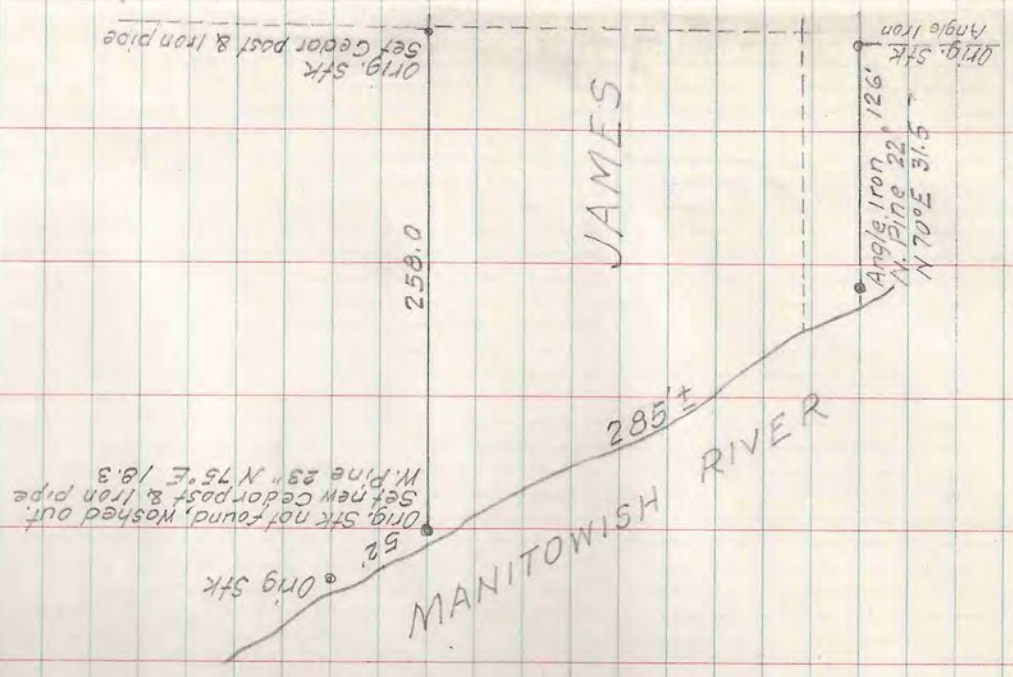



Horseto Austin  
5-A-5

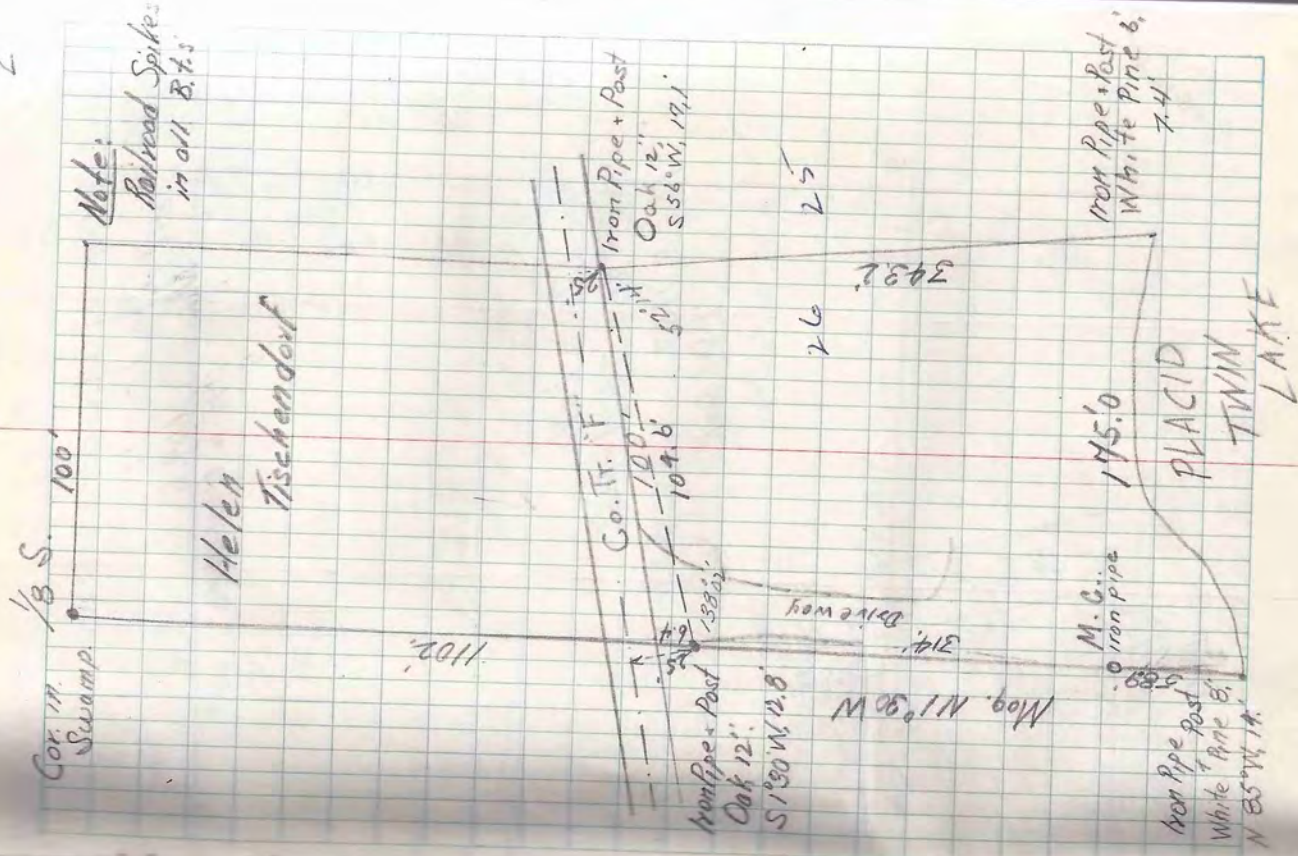
T42N-R5E SEC. 10  
SE-SE



April 24, 57

A. L. Behn  
Jack Day  
E. F. Kowalko





Helen Tischendorf  
 John Vastak  
 5-A-6  
 Part of B.O. Larsons Subdivision  
 Sec. 26 - T40N - R5E.  
 May 1, 1957  
 L. W. Scott  
 J. C. Day

Nemets

Gondolt's Plat Gov't Lot 8 Sec

M.C. (Steffeck)  
4" Oak 6.5"  
N 30° W

Wyandock Lake  
604.6'  
395' to E of road.

Nemets

Placid Twin Lake  
Sec. 26, T40N R5E  
May 9, 1957.

L.W. Scott  
J.C. Day

I.P. Post  
Oak 8"  
N 62° E, 5.7'

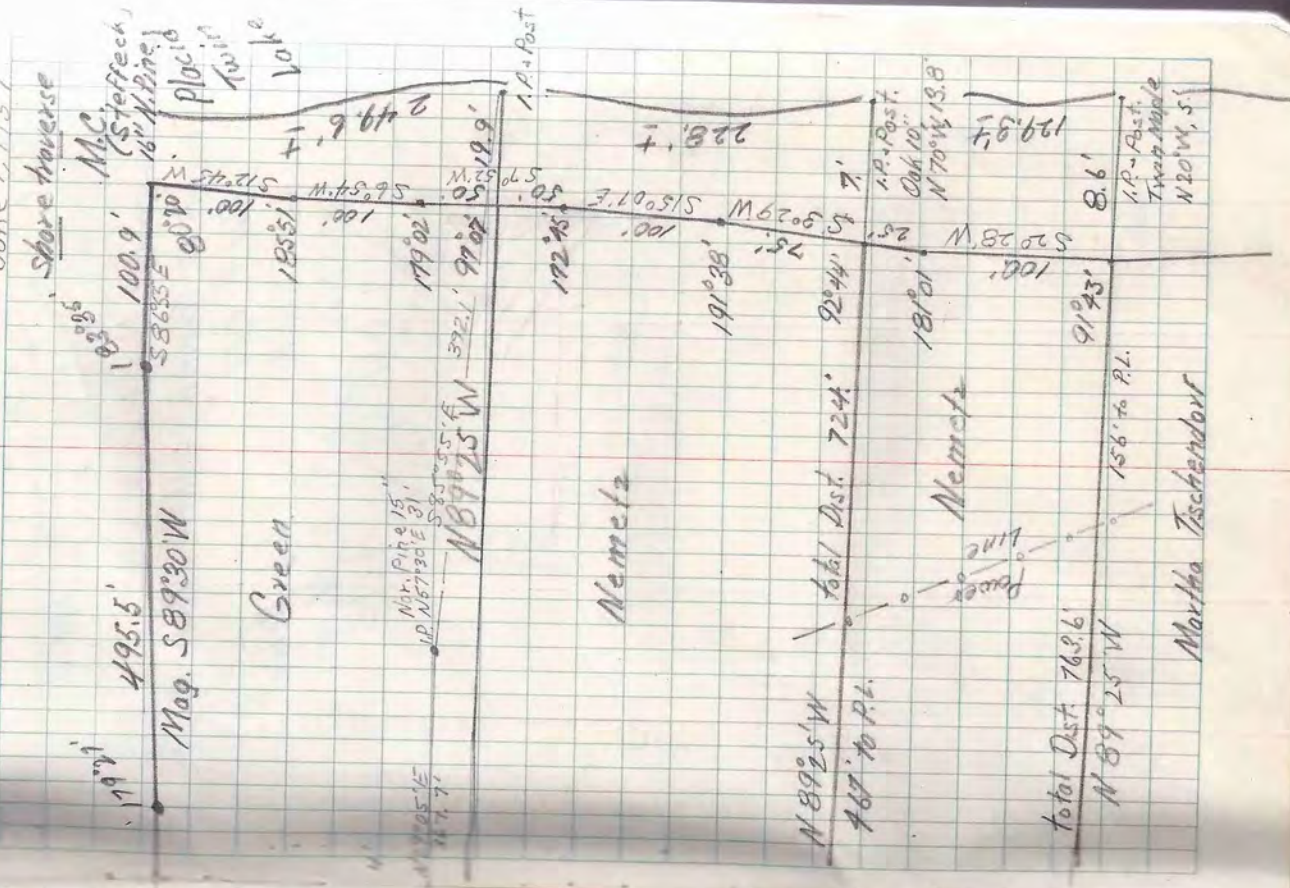
Co. R. F. 1391'

I.P. Post  
J. Pine 7" (Steffeck)  
East. 15'

5

June 7, 1957

T40N R5E



495.5'  
Mag. 589'30\"/>

Green

N 87° 25' W  
372.1'

Nemets

N 89° 25' W  
767' to P.L.  
Total Dist. 724'

Nemets

Total Dist. 769.6'  
N 87° 25' W

Martha Tschendorf

Shore traverse

M.C. (Steffeck)  
16\"/>

Placid Twin Lake

Nor. Pine 15"  
I.P. N 57° 30' E 8'

I.P. Post

228.1'

I.P. Post  
Oak 10"  
N 70° W 13.8'

129.94'

I.P. Post  
Twp. 44  
N 20° W 5'

Ellerman  
to R.T. BOTHE  
S-A-7

R.T. Government Lot 4.  
Section 10 - Township 4 North, Range 8 East  
May 4, 1957

L.W. Scott

J.C. Day

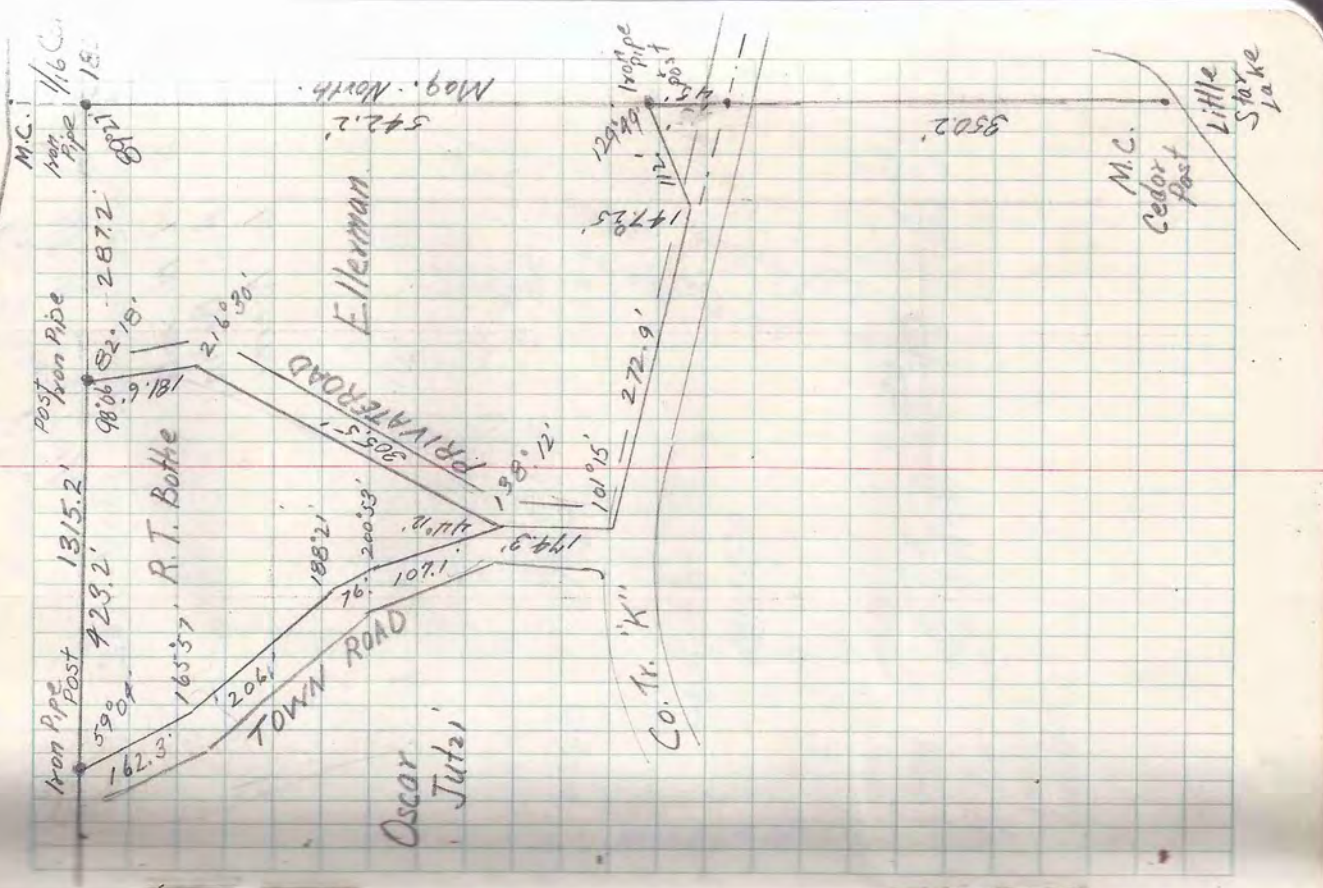
R.C. Johnson

*[Signature]*  
*[Signature]*

604.8'


1/8 con

Ballard Lake



✓

John White, Wisconsin  
 NE 1/4 of NE 1/4  
 Section 36, T40N - R6E  
 L. W. Scott  
 A. L. Behn.  
 E. Niemi



Section 35, T40N-R6E  
May 7, 1957.

Soil. Niemi. Behm

1/8" Iron Pipe

761.8'  
595' to edge of road  
34°05'

57°45'E

Conk. Mark.

Burlingame's Subdivision

Private Road

Iron Pipe  
White Pine 10"  
S 86° W, 5'

13611.585  
87.4'  
91°20'

Iron Pipe  
10" White Pine  
West, 13'

511.046' E  
248.6'

160.8'  
M. Ho S.S.

Iron Pipe  
16" White Pine  
N 13° E, 10'

250.7'

Lemma  
Creek

Iron Pipe  
White Pine 10"  
N 80° W, 17'

Burlingame  
1-A-36



Levels from Lake St. Germain  
River dam to Channel at  
Lake Content

Sta B.M. B.S. H.L. F.S. E.I.

	3.20	101.19	5.20	97.99
T.P. #1	7.18	133.27	124.90	126.09
	4.43	135.41	2.29	130.98
	0.82	124.88	11.35	124.06
	3.46	119.47	8.87	116.01
	0.04	113.52	5.99	113.48
	0.52	104.41	10.03	103.49
			7.83	96.18

8.05 104.23 2.77 101.46 B.M.

May 10, 1957

Kawaska L. Loubette, Jack Day + Jones (Wis. Cons. Dept)

B.M. 2.00 103.46 6.46 97.0

Set gauge board W side of channel

Reading on board is equivalent to

El. 97.0 Public Service Com. datum

Reading of water level was 5.35 or

El. 96.5 P.S.C. datum

El. 96.5 is maximum level.

Kawaska, Scott

102.26	101.46
6.76	1.80
<del>96.50</del>	<del>96.50</del>
6.76	6.76

Wis Public Service Corp datum

Wake at Gauge Board at dam.

Soundings of bridge T.P. #1

T.P. #2

T.P. #3

T.P. #4

T.P. #5

T.P. #6

Shell of Lake St Germain and Lake Content

B.M. Top of West arm of stone fire place

W. V. I. Co.

P. S. Com.

101.0

B.M.

99.5

99.0

98.5

98.0

96.0

3.5

3.0

2.5

2.0

0.0

96.5

96.0

95.5

95.0

93.0

Maximum Water Level

Lake level at dam 5/7/57

Nov. to May

Minimum "

May to Nov.


Bill Walker in  
Govt. Lot 5  
Section 33, T40N-R4E  
April 25, 1957

Behm  
Miom center  $\frac{1}{4}$  3  
iron pipe 362'  
S 87° E  
M.C.  
8" W. Pine  
West 15'

Pickets along shore  
at 100' intervals

Government  
Lot  
5

1100' ±





T39N-R6E Sec. 23

L.W. Scott  
 Gene Niemi  
 J.C. Day

May 13, 57

9

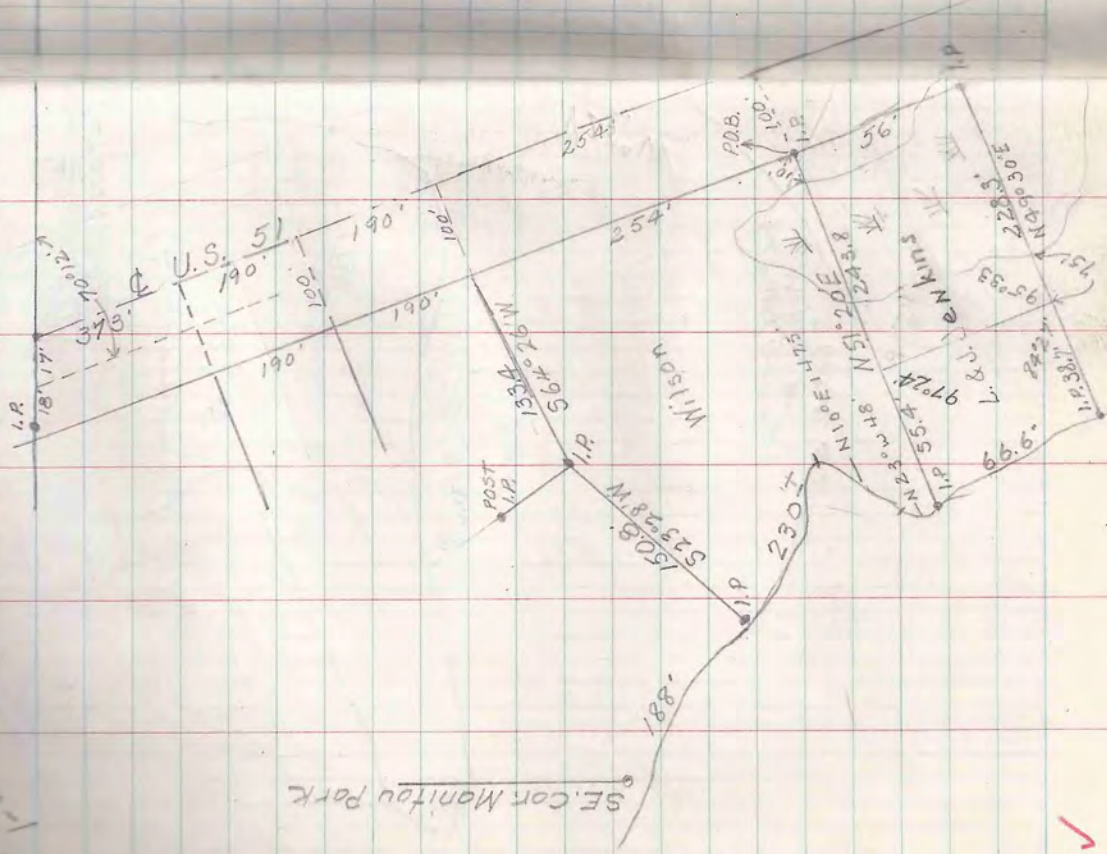
SEC. 14

562'

1/4 Cor.  
 I.R. in concrete

SEC. 23

SE. Cor. Monitor Park

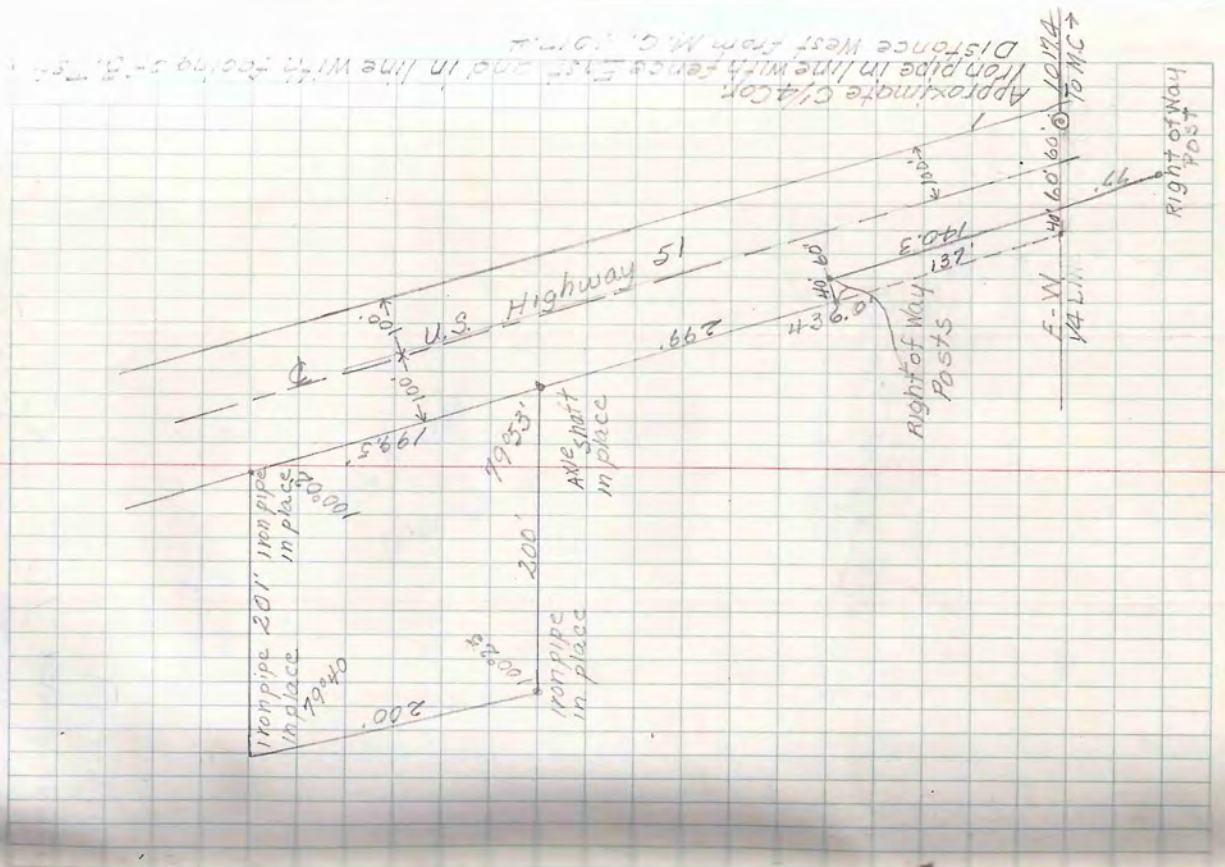


Art Jensen  
 J. Wilson  
 1-8-26

✓

T 38N R 6E SEC 3  
SE 1/4 NW 1/4

Ed Furman  
to  
R.M. Rehfeld  
5-4-8

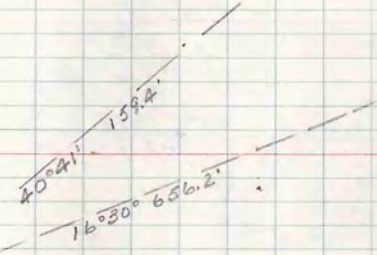


Toy Stack  
3-5-8-12-18

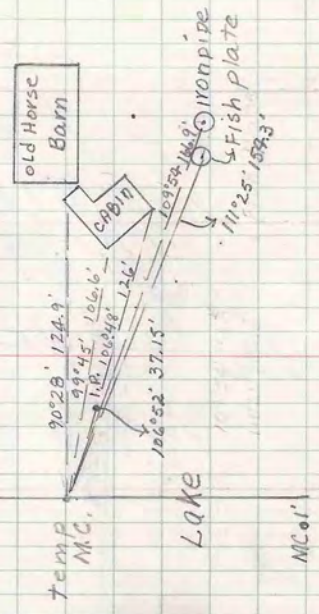
T39N R6E SEC 13  
GOVT LOT 1

L.W. Scott  
Gene Niemi  
J.C. Day

12 7  
13 18

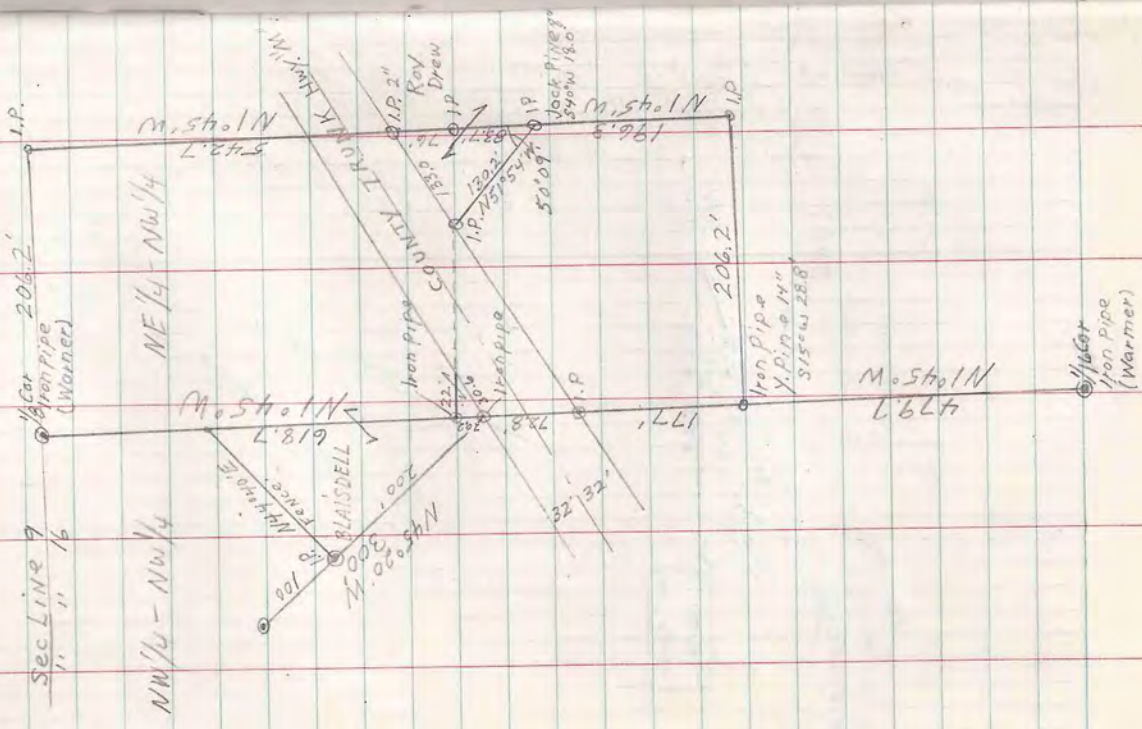


May 16, 1957



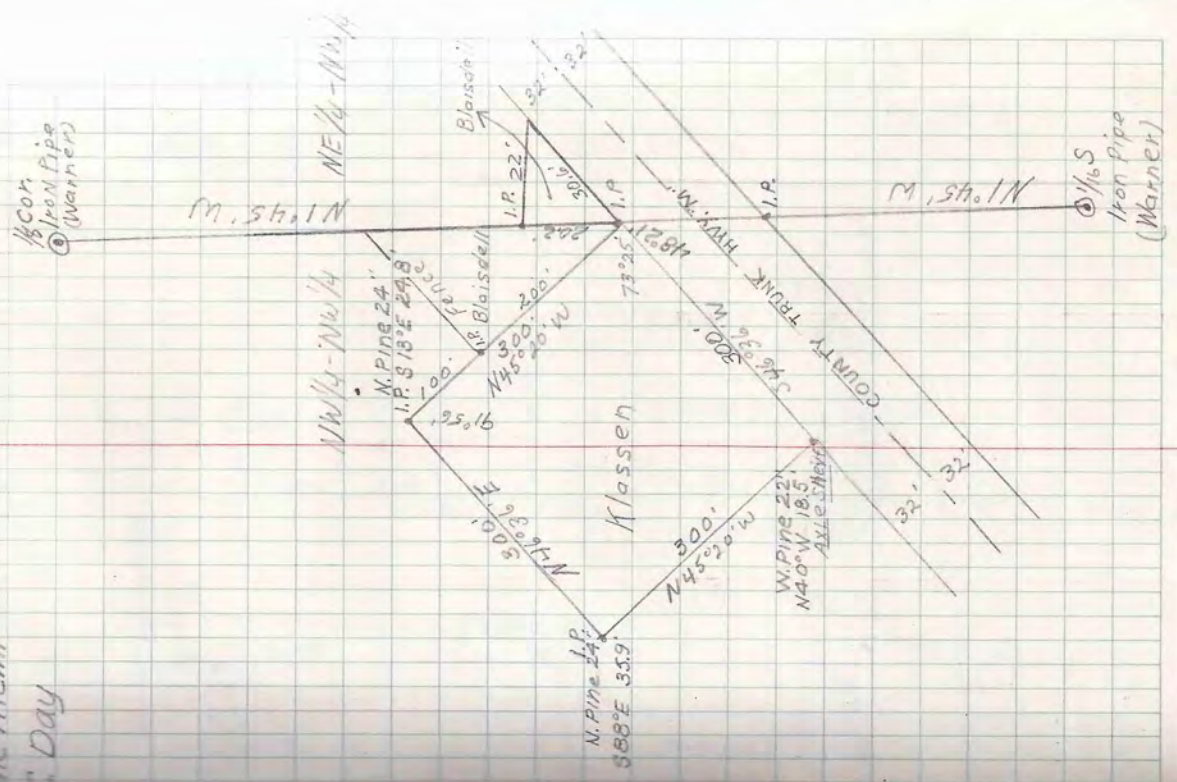
Klassen  
2-B-18

Sec. 16 T42N-R7E  
NW1/4-NW1/4 & NE1/4-NW1/4



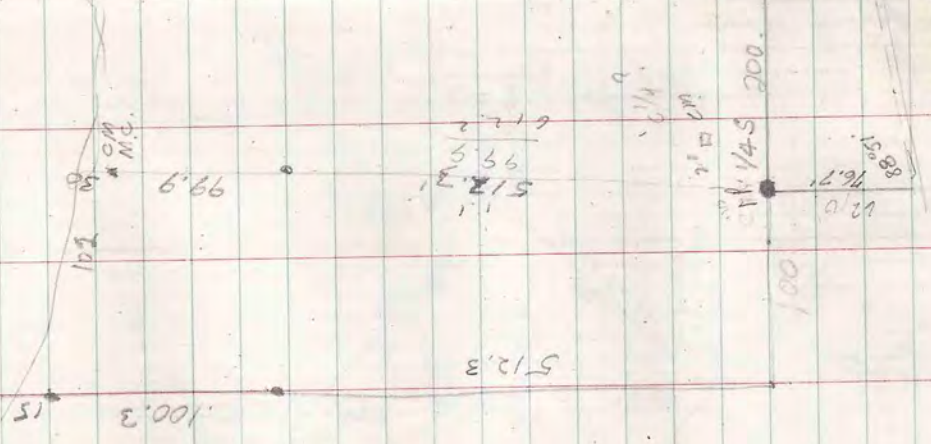
May 16, 1957 / 2

L.W. Scott  
Gene Niemi  
M.C. Day



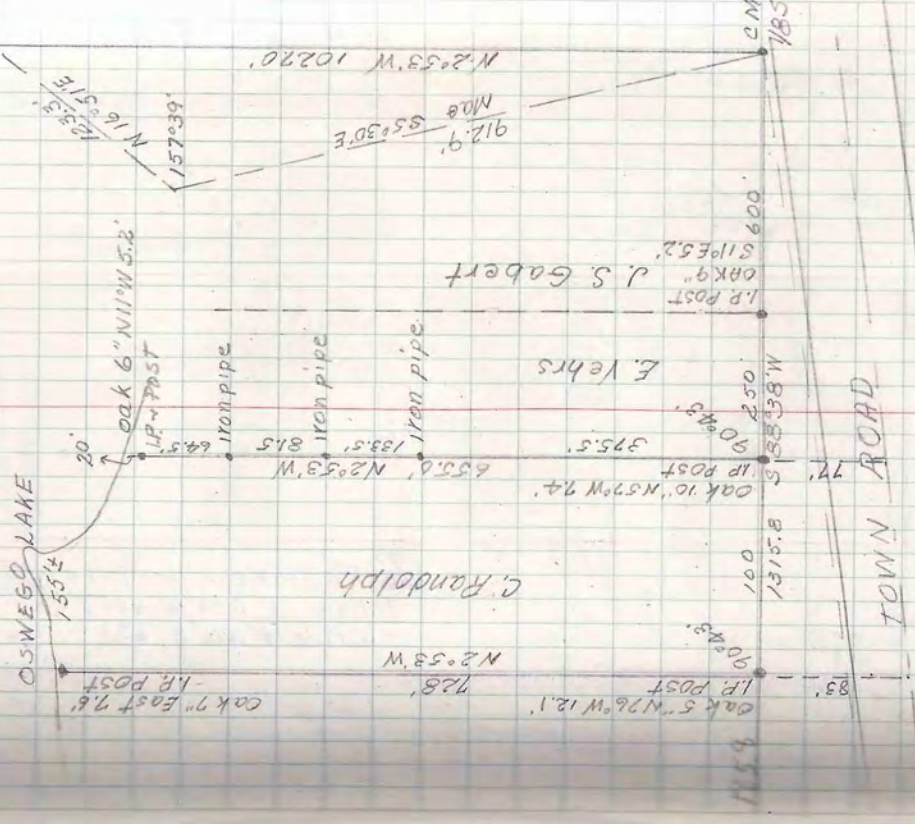
T42N R7E SEC 10  
SW 1/4 of NE 1/4

Gabert  
x Randolph  
6-4-6



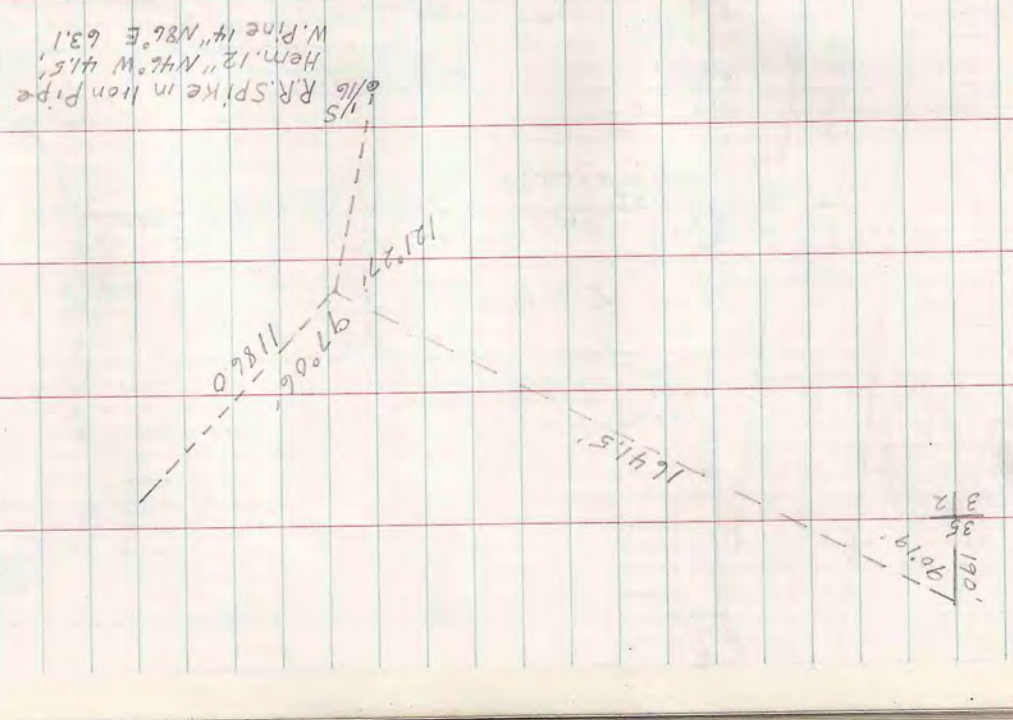
L.W. Scott  
A.L. Behn  
Gene Niemi  
Jack Day

May 20, 1957



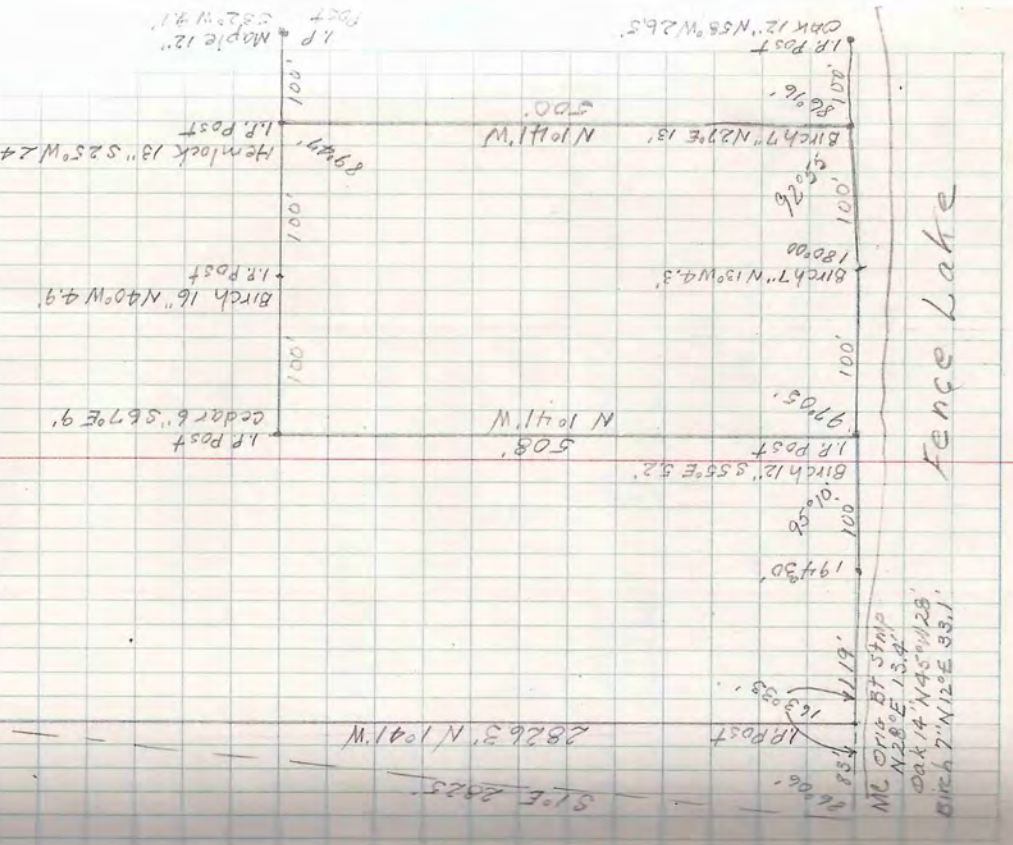
1315.8  
950  
365.8  
20  
385.8

COMED  
 1903  
 50076  
 9-4-11  
 Scott's  
 PINKIE  
 TAON R 5E SEC 2  
 GOV'T LOT 3



L. W. Scott  
 AL Behn  
 G. Miami  
 J. Day  
 May 20, 1957  
 14


- |    |     |            |             |
|----|-----|------------|-------------|
| 35 | 1 P | OBT. STAMP | 305'        |
| 3  | 2   | OBT. STAMP | 530' W 217' |



TARN R7E SEC 17  
GOVT LOT 6

L.W. Scott  
Gene Niemi  
J.C. Day

May 20, 1957



Co. Tr. "K" South Right-of-Way

Williams  
5-A-11 ✓

Koehler  
1-B-28

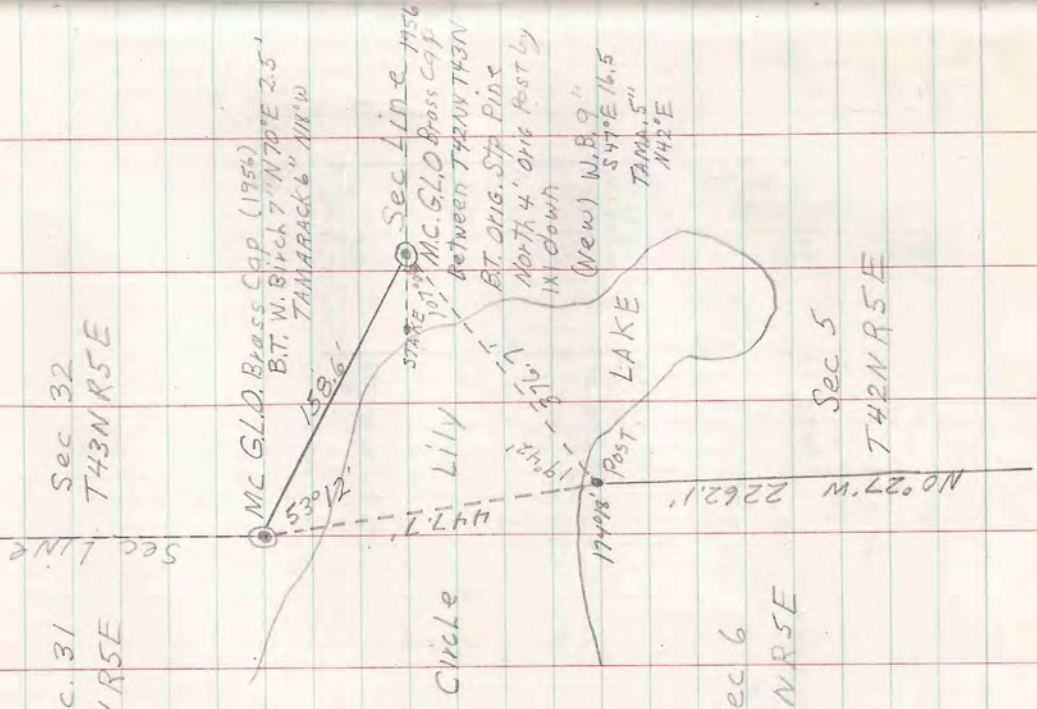
Sec 6 T42N R5E

Sec. 31  
T43N R5E

Sec 32  
T43N R5E

Sec 6  
T42N R5E

Sec 5  
T42N R5E



MC GLO Brass Cap (1965)  
B.T. W. Birch 7" N70°E 2.5'  
TANARACK 6" NW

158.6'  
110.65'  
447.1'  
1942'

Sec Line  
101' MC GLO Brass Cap  
Between T42N R43N  
B.T. ORIG. STA PINS  
North 4' one Post by  
1X1 down  
(New) W.B. 9"  
S47°E 16.5'  
TANARACK 5"  
N42°E

17498' Post  
1942'

No. 27' W 2262.1'

MAY 9, 1957

LW Scott  
S. Neimi  
J. Day

CIRCLE  
Post  
Set by  
LW Scott  
5/9/57

LILY LAKE

LAKE W-700'

2262.1'

No. 27'

17496' MC GLO Brass Cap  
Survey #79

19031'

11200'

12000'

1391.6'

2659.7'

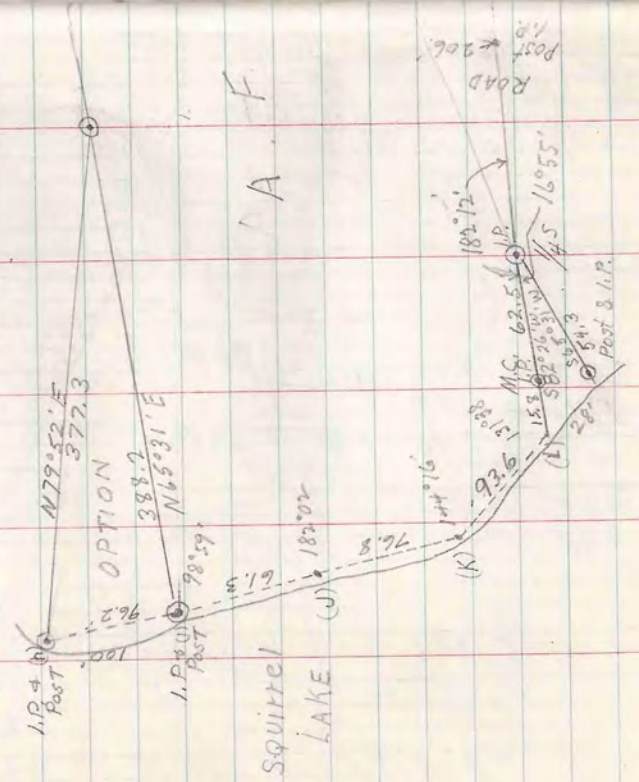
No. 27' E

65 Sec. Cor  
78 Sec. Cor  
W.C.D. Brass Cap  
Survey #72



A. STOCK  
 To  
 1-B-39  
 A.F. BLAKE

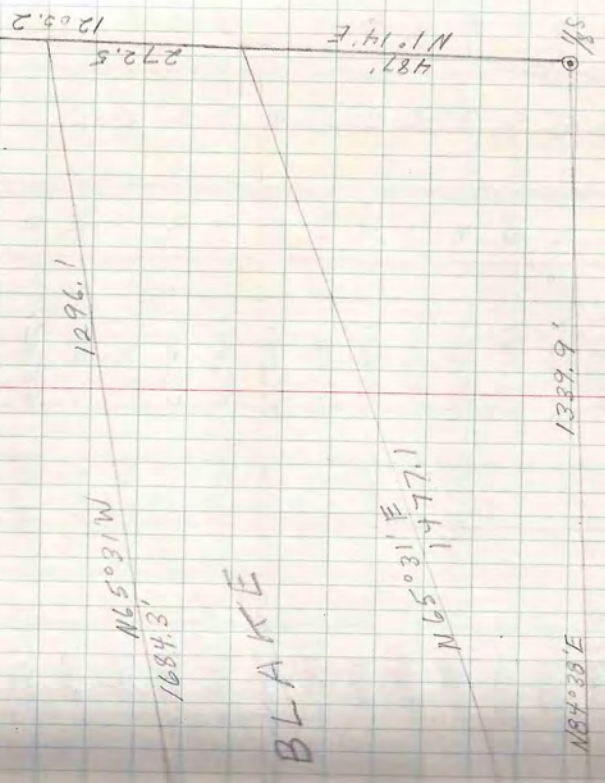
Sec. 5 T 39N R 5E  
 Gov't Lot 2



A. F.

17  
 MAY 24, 1901

A.B. Behn  
 J. Day  
 O. Adams  
 J.W. Scott



a.l. Stock

Gov't Lot 2 Sec. 5 T39N R5E

BS	Sta	F.S.	Angle	Bearing	Distance
Mc	1/4 S	A			74.5'
	A	B	222°02'		251.8'
	B	C	123°17'		153.2'
	C	D	146°32'		27.6'
	D	E	243°25'		326.0'
	E	F	181°06'		303.0'
	F	G	179°23'		215.0'
	G	H	188°10'		54.6'
	H	I	77°21'		65.0'
	I	J	194°25'		222.2'
	J	K	177°21'		288.6'
	K	L	180°22'		716.4'
	L	M	81°40'		493.2'
	M	N	179°43'		99.8'
	N	O	180°00'		249.4'
	O	P	179°49'		30.0'
	P	Q	180°00'		139.4'
	Q	R	179°38'		187.7'
	R	S	142°17'		137.0'
	S	T	201°00'		418.1'
	T	U	236°08'		128.7'
	U	V	102°32'		57.0'
	V	W	115°49'		64.3'

See computation sheets in stocks file

18  
MAY 24 1955

AL Behn  
J DAX  
C Meini

B.S. Sta	F.S.	Angle	Bearing	Distance
Y	W	X	168°03'	99.6'
W	X	Y	160°48'	37.2'
X	Y	Z	216°51'	42.4'
Y	Lot A	A'	185°15'	98.1'
Z	A'	B'	192°14'	109.0'
A'	Lot B	C'	173°37'	104.6'
B'	Lot C	D'	180°00'	107.9'
C'	Lot D	E'	174°29'	70.6'
D'	E'	F'	227°42'	39.4'
E'	F'	G'	249°36'	54.3'
F'	Lot G	H'	88°42'	101.7'
G'	Lot H	I'	150°13'	96.2'
H'	Lot I	J'	175°22'	61.3'
I'	J'	K'	182°02'	76.8'
J'	K'	L'	143°22'	101.0'
K'	L'	MC	108°32'	15.8'
L'	MC	1/4 S	180°00'	62.5'

May 25, 1957


A.L. Behn  
Gene Miami  
J.C. Day

739 N R5E SEC 5  
GOVT LOT 2

H.L. Stach

June 1. '57

A.L. Behn  
Gene Yiemi  
E.F. Adwolke



TAON-REE SEC. 28  
LOT 7

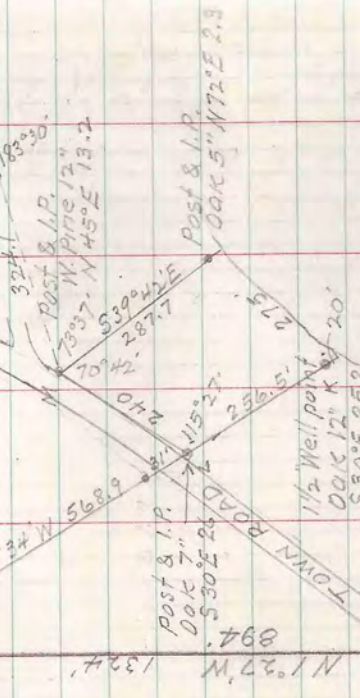
W.C. Bruege & J.O. Reese Subv.  
(See Book 5 page 60-61)

Geo. Nelson Surveyor

584° 03' W 1314.7 (comp)

1947  
New post  
W.P. B.T.  
No dist.

PETERSEN



WHITEFISH LAKE

RUSHFORTH

BOEHM

1.8 S Post  
Angle Iron

Clarence Petersen  
6-A-7

June 2, '57

A.L. Behn  
Gene Niemi  
E.F. Honnake

88 03  
06 27  
44 30

T40N-R5E SEC. 28 LOT 7

F.B. Fancher  
3-B-10

1/4 Cor.  
N.P. 22" S47°E 135.5  
N.P. 24" North 48.6  
340.2  
58°02'

N 6° 27' W 1418.2

SEC 28

SEC 27

Town Road

S 88° 03' W 1314.7

Post 5 I.P. 150'  
Tam 6" S21°E 11.4

F.B. Fancher

51° 53'E  
66.1

Post 5 I.P.  
Tam 9"  
N 75° E 183.8

190'±

WHITEFISH LAKE

M.G. Post 8 I.P.  
Oak 8" S68°E 11.8'

1/8 Cor. Post & L.P.  
N.P. 16"  
South 5.8

(Geo. Nelson Syrr)

183° 17'

588.5

181.29

266.4

533

175.22

185.2

180° 35'

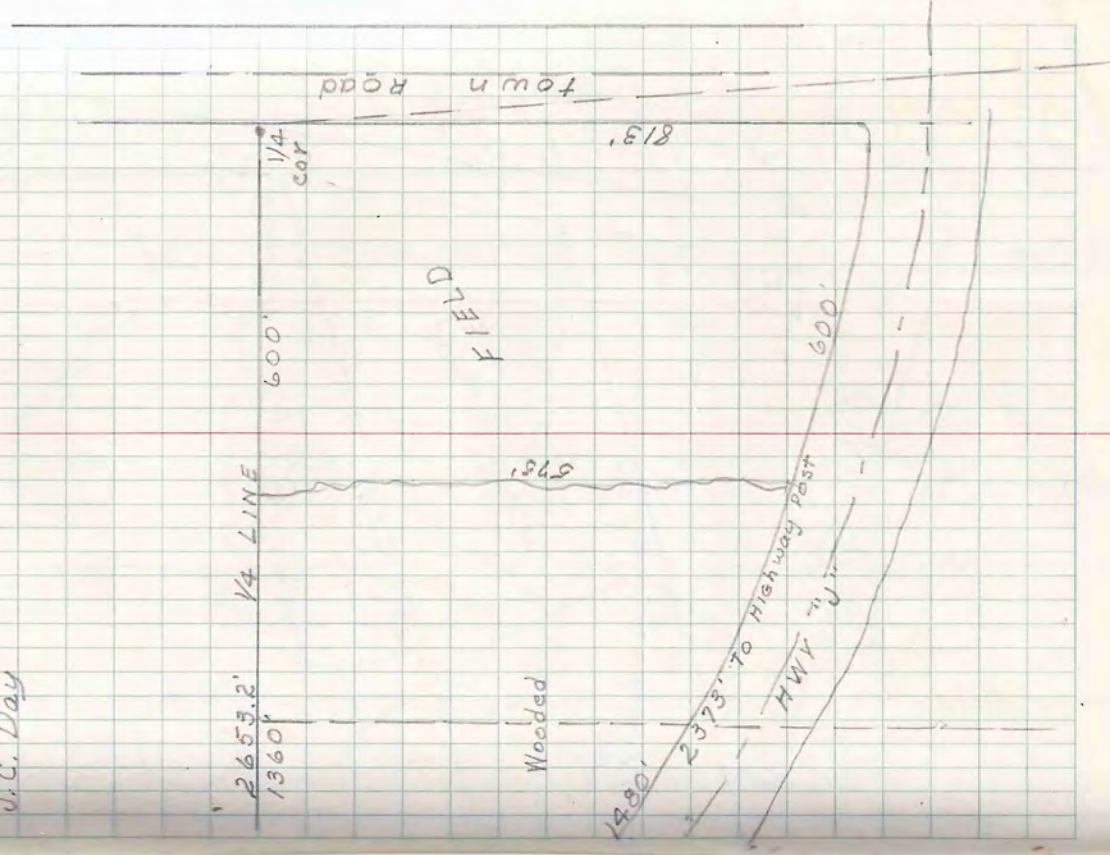
163  
56° 27'E

224.7

106° 12'

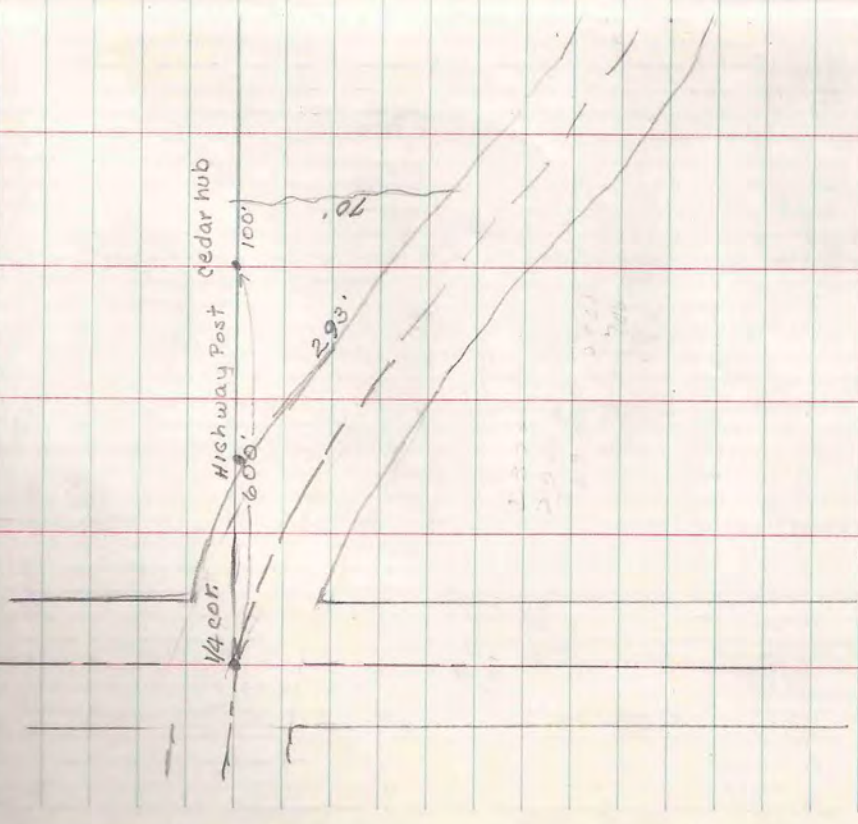
June 7, 1956

L. W. Scott  
A. L. Behn  
Gene Nisimi  
J. C. Day

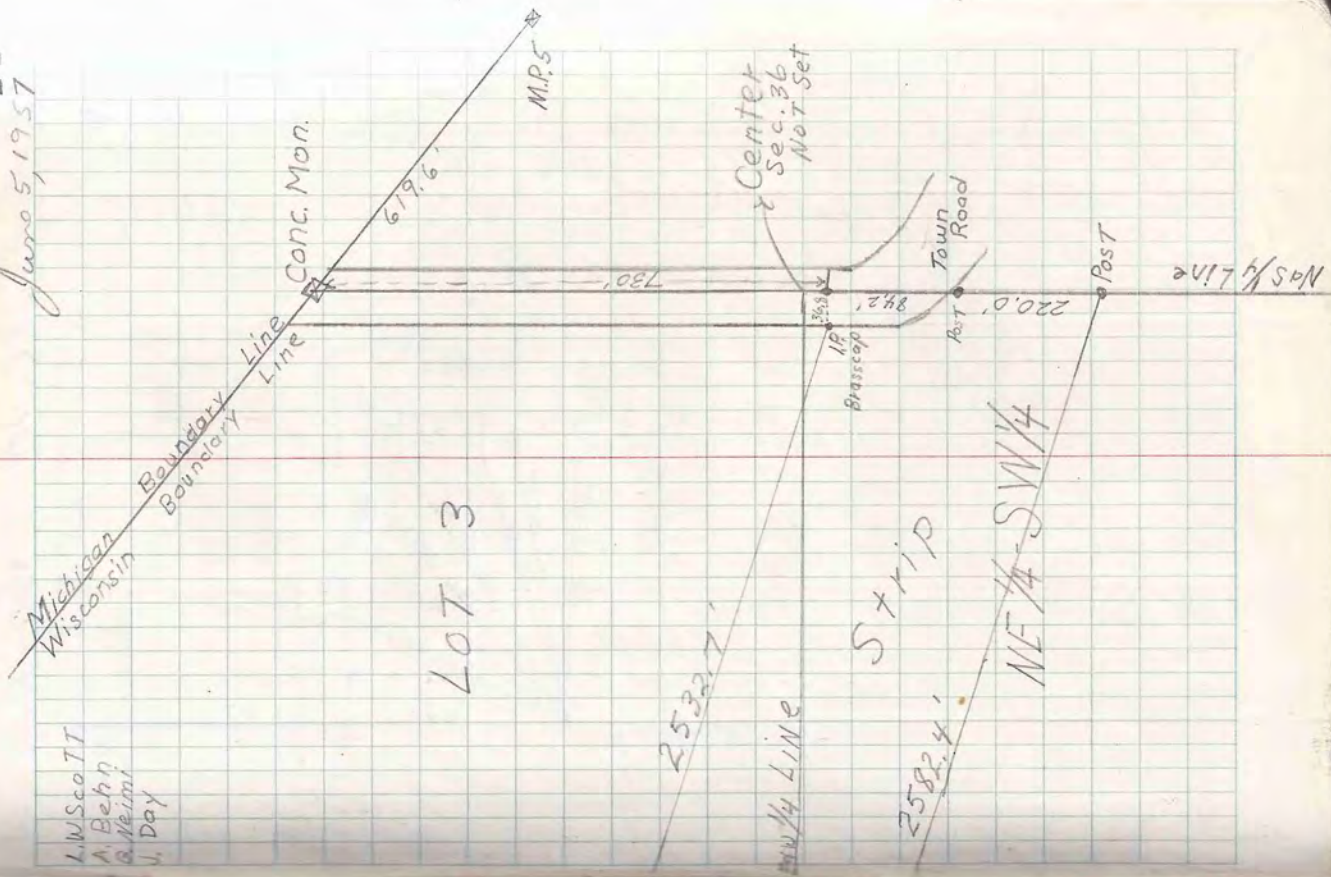


SEC 6 T39N R7E  
Parts of  
NE-NE and NW-NE

A. W. Niebuhr  
S-B-9

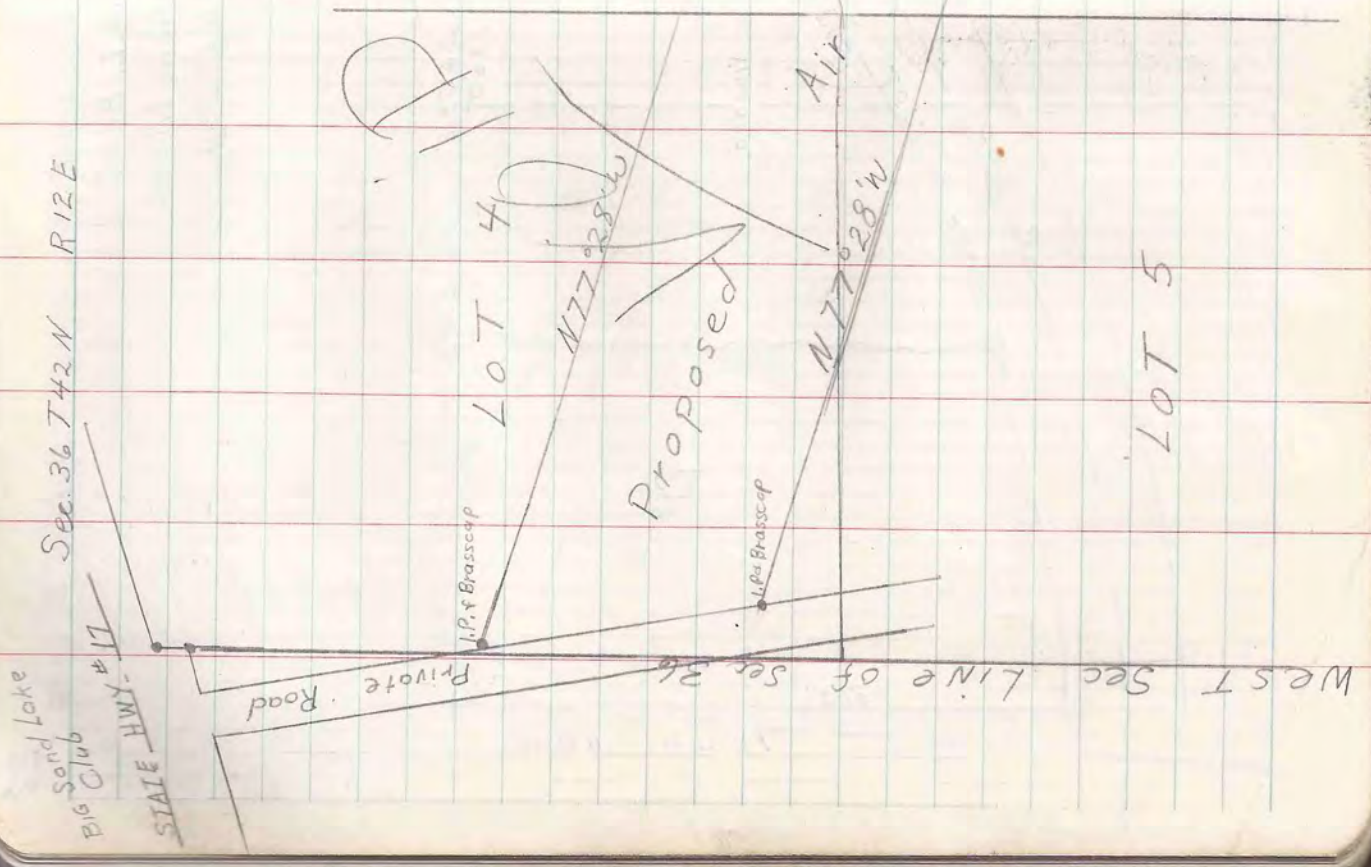


23  
June 5, 1957



L.W. Scott  
A. Behm  
G. Meini  
J. Day

LOT 3



LOT 4

LOT 5

Big Sand Lake  
Big Club  
STATE HWY. #17

WEST Sec Line of Sec 36

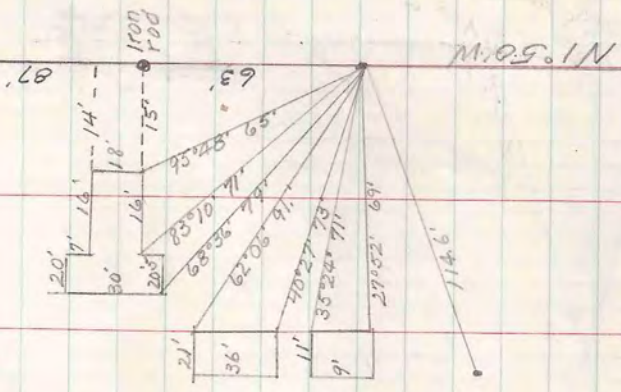
Proposed

Air

Gunderson  
5-4-13


SEC 10 T 39N R 5E  
GOVT LOT 1

M.C.



A. B. Behr  
J. C. Day  
E. F. Kowalke

June 20, 1957  
24



SEC 10 SEC 11

oak  
post



June 20, 1959

A. L. Behn  
J. C. Day  
E. F. Kowalke

Carl Griffen

1/8 cor  
POST IRON PIPE  
DIA. 1 1/4" S. 70° E. 18'

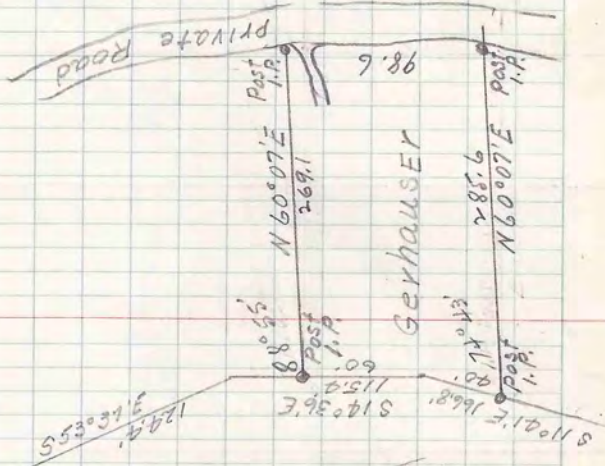
M. 20.8 N  
207'

MC POST IRON PIPE

S. 82° 39' E  
77.9'

S. 55° 37' E  
129.4'  
S. 16° 55' E  
115.9'

Mercer  
Lake



Gerhauser

SEC 13 T39N R5E  
GOV'T LOT 4

Griffen  
&  
Gerhauser

SEC 36 T41N RTE  
GOVT LOT 1

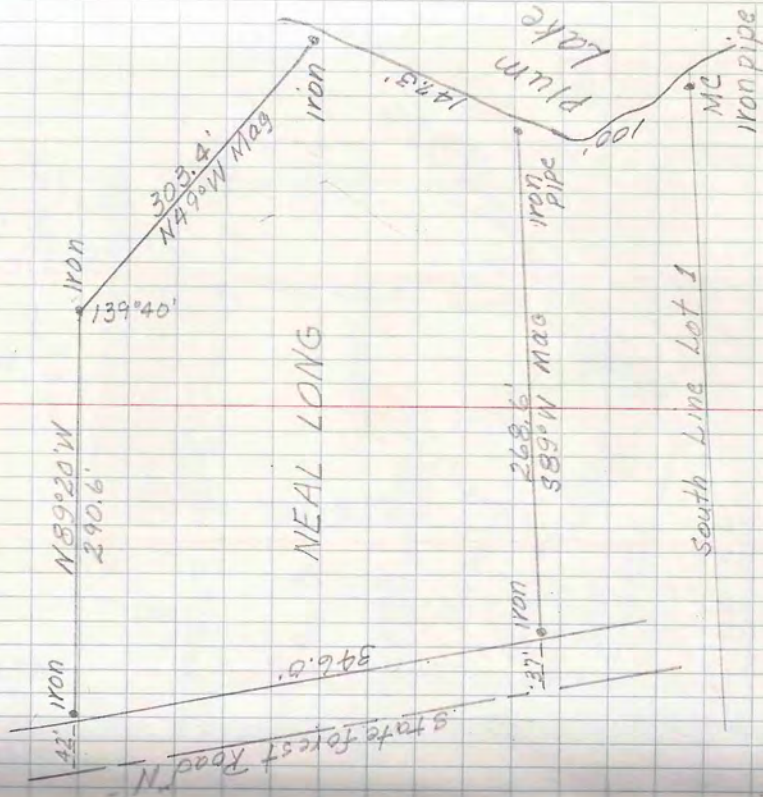
A.L. Behn  
Gene Miami

June 20, 1957

26

M. Long  
Neal Long

Survey by A.L. Behn

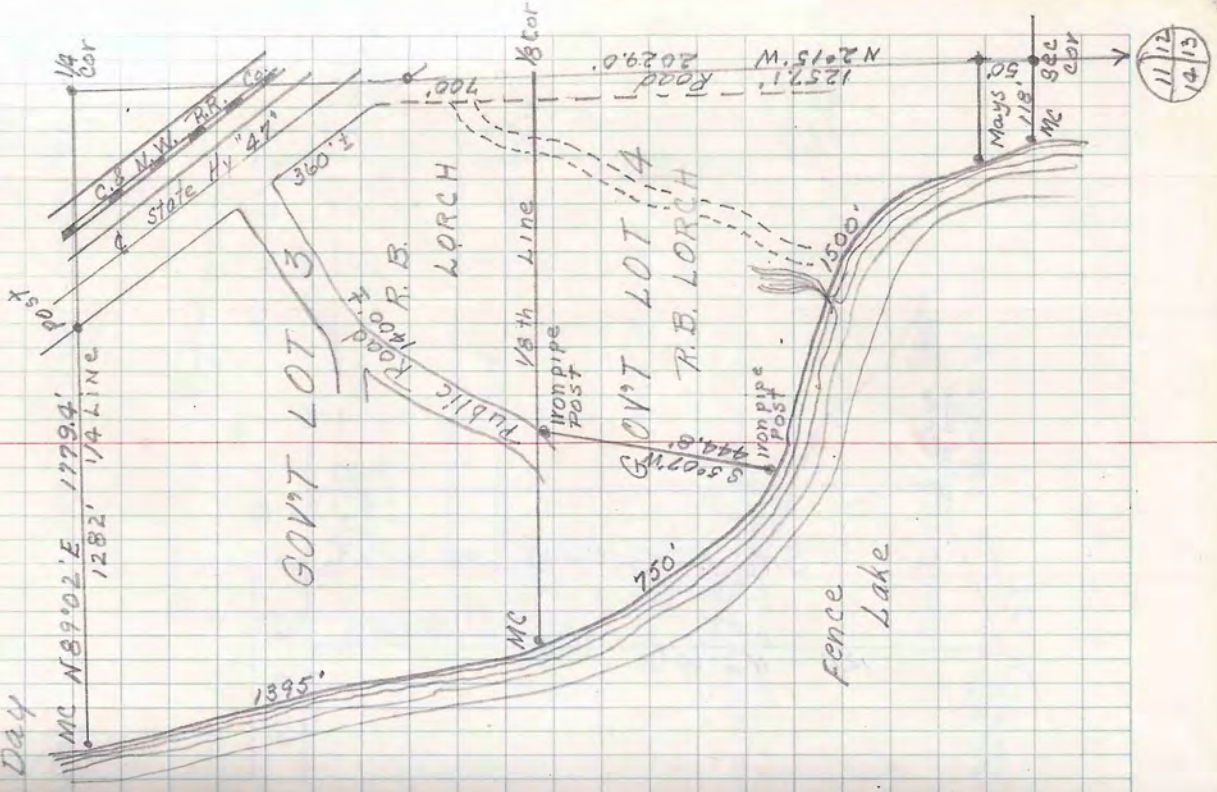


✓



June 26, 1957

L.W. Scott  
Gene Niemi  
J.C. Day




SEC 11-T40N-R5E  
GOV'T LOTS 3-4

R.B. Lorch  
6-A-8

SEC 22 - T42N - R5E  
GOVT LOT 1

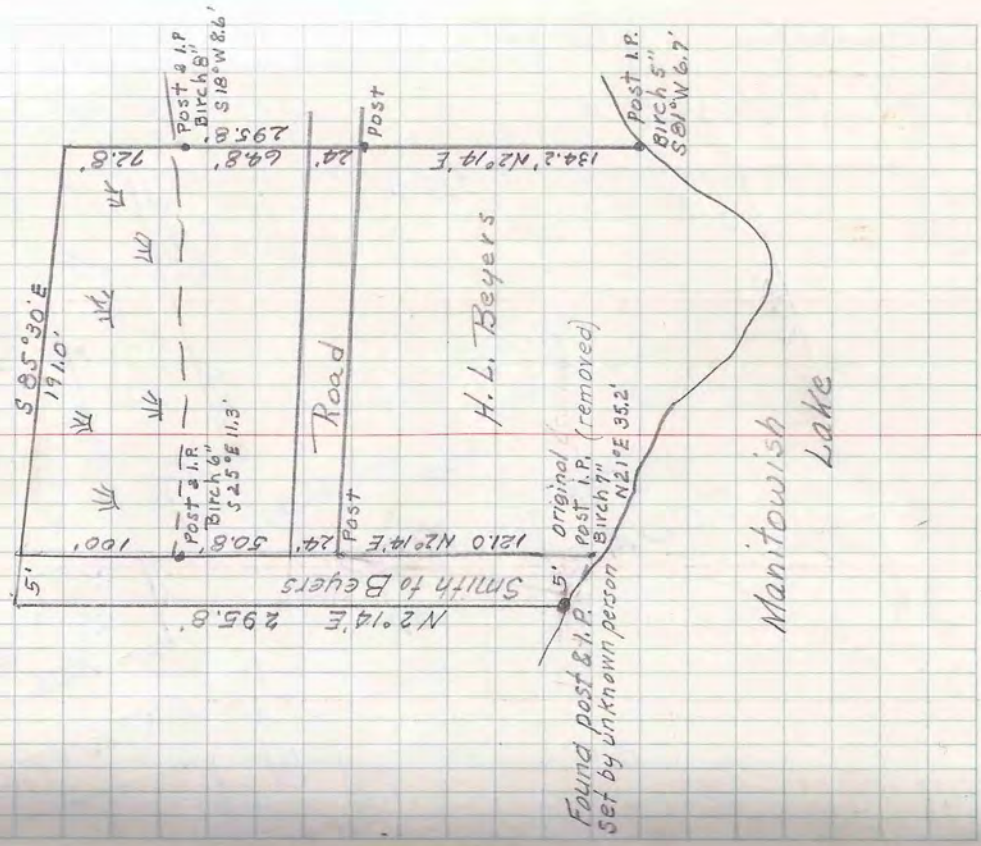
✓ Capt. Smith  
H.L. Beyers  
1-D-21



June 26, 1957  
29

L.W. Scott  
Gene Niemi  
Al. Behn  
J.C. Day

(See Book 14 page 17)



June 27 '57

L.W. Scott  
Gene Niemi  
J.C. Day


1/8 Cor.  
I.P. Brass Cap

665.4 N 87° 59' E  
376.3


Sec. 2  
Sec. 1

T39N-R6E SEC. 2  
SE 1/4 - SE 1/4

WOODRUFF FLAT



EXTENSION



CEDAR ST

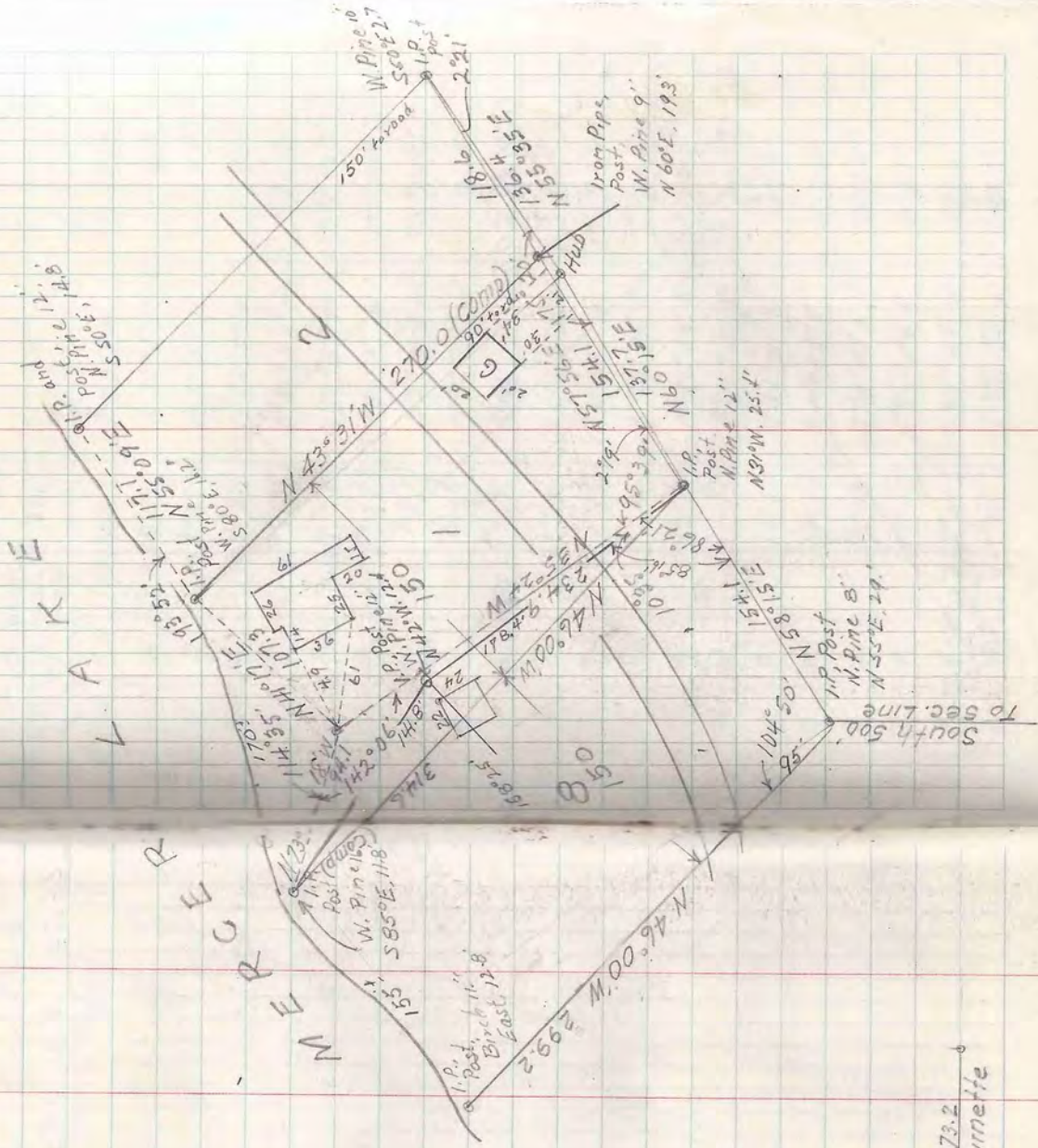
ROAD

TOWN

Brown  
C.M. Peterson  
5-A-14

June 29, '57

A.L. Behn  
Gene Niemi  
V.C. Day



T39N-R5E SEC. 13  
LOTS 6 & 7

P.B. Lorch  
3-A-47  
M.C.  
Cong. Mort.

Assumed North  
855.5

1/4 Cor. W.P. 12"  $N 34^{\circ} E 11.6$  } 273.2  
Iron rod N.P. 16"  $N 30^{\circ} 45' E 38.2$  } Burnette  
N.P. 24"  $N 32^{\circ} W 45.3$

T-43-N R-7-E Sec 18

Gov't Lot 10

LYNX LAKE

Wood Post  
Birch 7" W90°E 6'  
Cedar 5 1/2" N10°E 8'

Omilia  
Lynx Lake  
2-A-16

Hub.

I.R. Post  
Hub

GOV'T LOT 9

GOV'T LOT 10

Ties to survey for  
E.C. Martens  
See Book 10 pg. 62

in wet marsh  
not set

Cedar post  
Twin Birch 10"  
S 42°E 31'

B.S. STA.	F.S.	ANGLE	Bearing	Distance
S	M.C. A	270°52'	N 55°E (Mag)	113.6'
M.C. A	B	142°37'	N 17°37'E	118.4'
A	B C	148°32'	N 13°51'W	132.7'
B	C D	162°13'	N 37°38'W	71.3'
C	D E	159°42'	N 57°56'W	95.2'
D	E F	177°05'	N 34°57'W	72.3'
E	F G	184°53'	N 29°58'W	119.8'
F	G H	174°27'	N 35°31'W	84.3'
G	H I	169°18'	N 46°13'W	183.8'
H	I J	180°36'	N 45°37'W	81.0'
I	J K	170°00'	N 35°37'W	90.7'
J	K L	301°41'	N 86°04'E	28.6'
K	L M	174°30'	N 80°34'E	100.4'
L	M N	185°17'	N 85°51'E	133.1'
M	N O	180°37'	N 86°28'E	78.3'
N	O P	261°37'	S 11°55'E	132.0'
O	P Q	167°53'	S 24°02'E	207.4'
P	Q R	179°05'	S 24°56'E	693.7'
Q	R S	269°04'	S 64°08'W	275.1'
R	S M.C.	260°00'	N 35°53'W	146.3'

A.L. Behn

J.C. Day

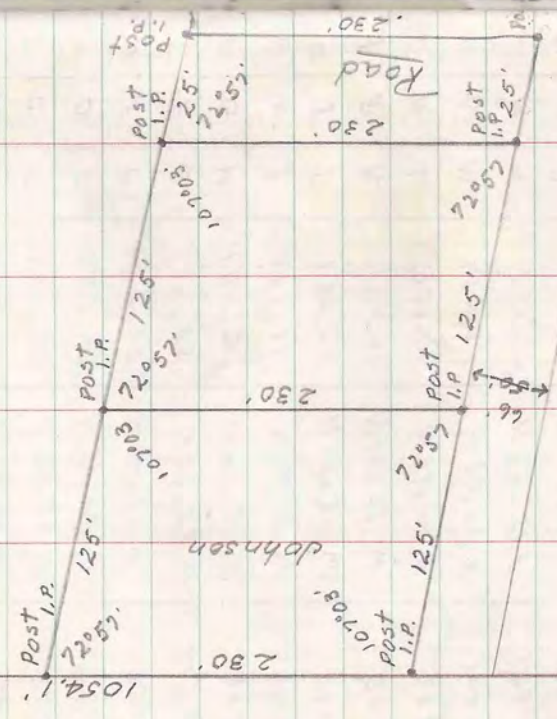
E.M. Niemi



Wm. Weillbacher  
 See Book 16 page 10  
 Johnson G-A-10

SEC 34-T40N-R6E  
 GOV'T LOT 2

1/8 Cor  
 C.M. in Place

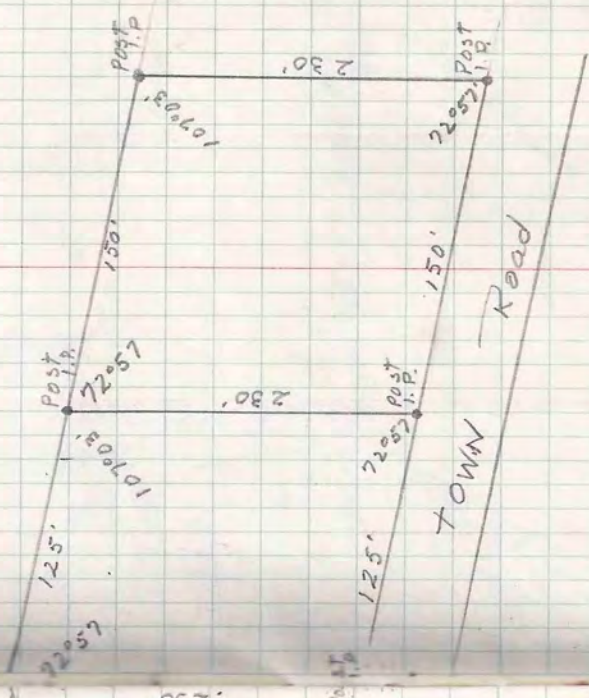


C.M. in place

Johnson Lake

July 6, 1957

A.L. Behn  
 J.C. Day





July 9, 1957 35

L. W. Scott  
A. L. Behn  
E. Nield  
J. C. Day

Post and  
Iron Pipe

807.9  
N 91.5 W

Steel Fence

1/16 Sec. Cor.  
Iron Pipe  
in Concrete

317.6

M.C. Post  
Birch 8"  
S 26 W 10'

Sackville, borders of N York

Sackville 358.2

Town Road

Iron pipe  
Birch 10"  
North 10'

406.9'

Iron Pipe  
N. P. 10.20'  
N 71 W 11'

T42N - R7E Sec. 8  
Gov't. Lot 2

W. Paquette  
1-A-39

286.1

Iron Pipe

Boulder  
Lake

925.1



Govt Lot 2, Sec. 28, T39N-R6E  
(cont. from bk. 16, page 68)

B.S.	Sta.	F.S.	Angle	Bearing	Distance
0	RR Iron	P	75°00'	N79°39'E	279.8'
	P	Q	101°44'	N0°12'W	105.0'
	Q	R	180°00' <sup>019.</sup>	N0°12'W	108.9'
	R	S	179°00' <sup>019.</sup>	N1°12'W	90.2'
	S	T	180°00' <sup>019.</sup>	N1°12'W	100.0'
	T	U	180°05' <sup>019.</sup>	N1°00'W	99.2'
	U	V	185°21' <sup>019.</sup>	N4°04'E	45.4'
	V	W	160°11' <sup>019.</sup>	N15°35'W	53.0'
	W	X	180°00' <sup>019.</sup>	N15°35'W	99.7'
	X	Y	180°00' <sup>019.</sup>	N15°35'W	100.0'
	Y	Z	180°00' <sup>019.</sup>	N15°35'W	100.6'
	Z	A'	180°00'	N15°35'W	100.0'
	A'	B'	178°16'	N17°19'W	98.5'
	B'	C'	181°08'	N16°11'W	100.0'
	C'	D'	180°00'	N16°11'W	99.9'
	D'	E'	180°00'	N16°11'W	104.1'
	E'	F'	180°00'	N16°11'W	75.7'
	F'	Iron Pipe	108°04'	N88°07'W	235.0'
			2968'		

Meville - Moran Plot  
L. M. Scott  
A. L. Sch  
A. Mann  
J. C. Day

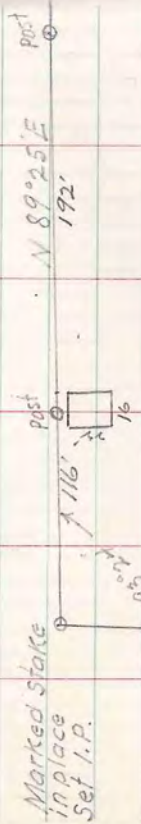
April, 1957  
Blue Lake

F. H. MANGEL

Fred Peterson  
5-A-19

T40N-R6E SEC. 11  
LOT 15 of Recorded Plat?

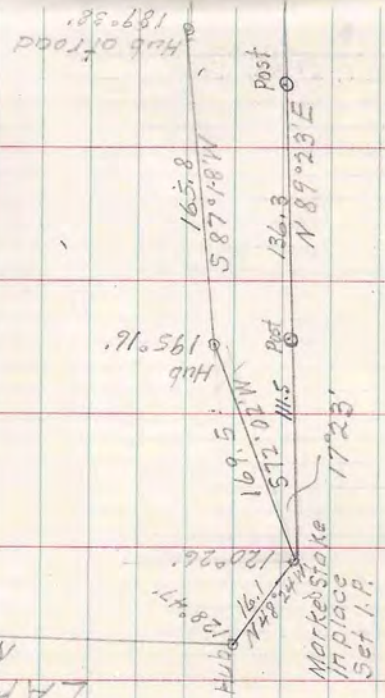
r



LOT

FRED

LITTLE SPIDER LAKE



July 13 '57

A. L. Behn  
Gene Miami

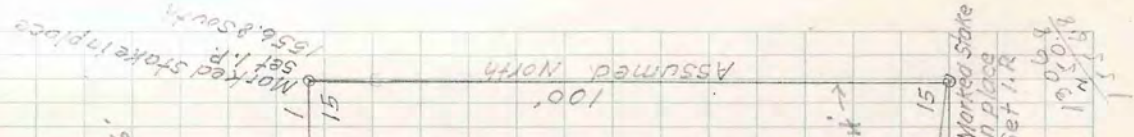
Description:

Begin at intersection of 100' R.O.W. U.S. Hwy 51 and N line of Sec. 11. Thence S0°51'W along R.O.W. 1306' to S0°19'E along R.O.W. 250.84' to P.O.B. thence S89°03'W to E shore Spider Lake, thence S14°12'E 100' to N89°03'E to R.O.W., thence N0°19'W 99.84' to P.O.B.

764.5  
456.5

15

PETERSON  
\*1400 W 6th St  
Racine Wis



July 15 '57

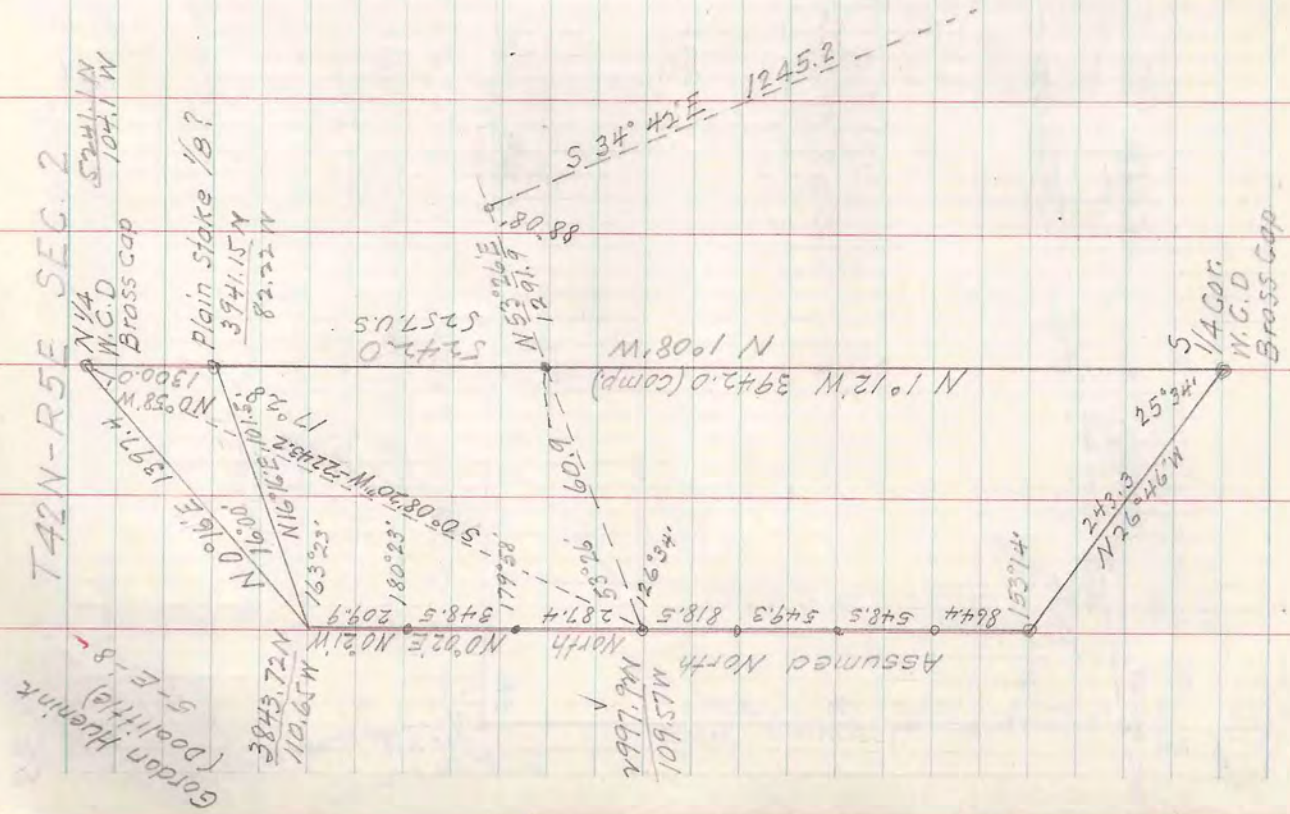
L.W. Scott

A.L. Behn  
Gene Miami  
M.A. Spetz  
J.C. Day

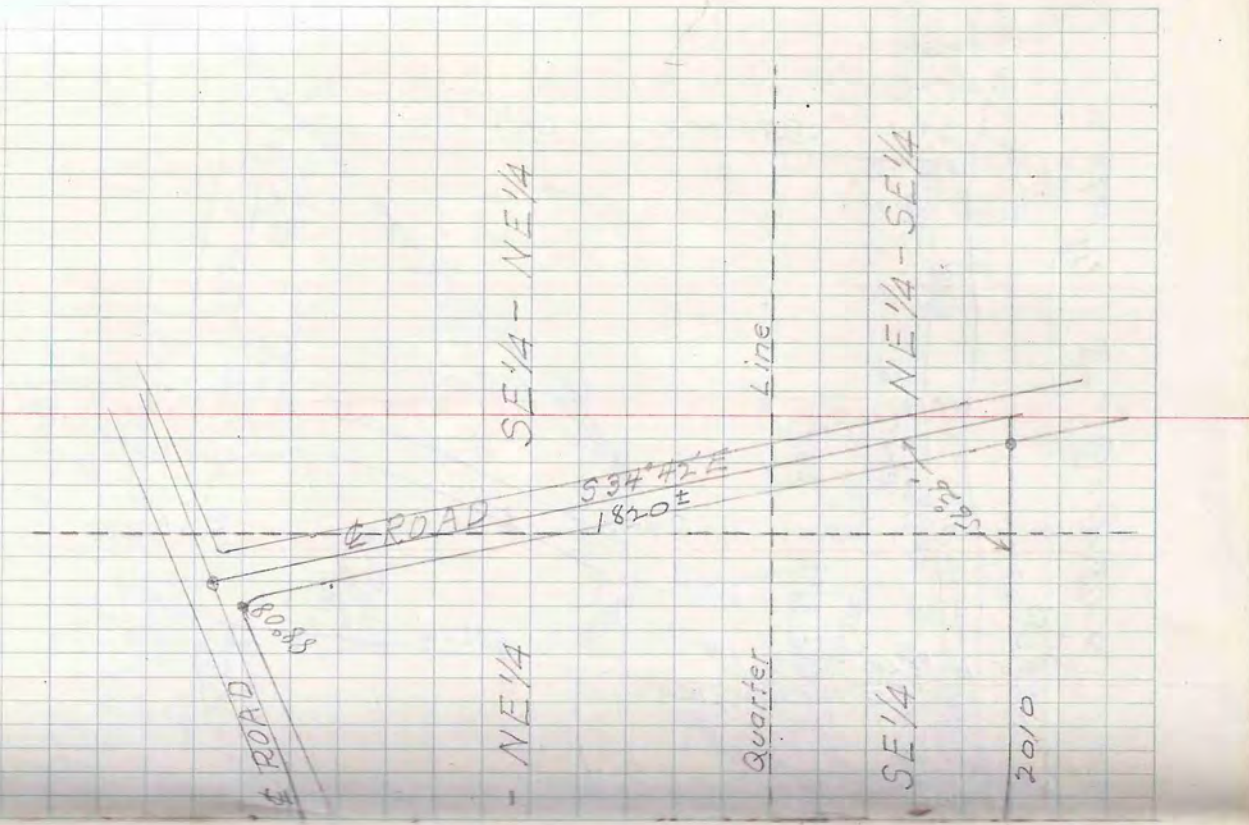
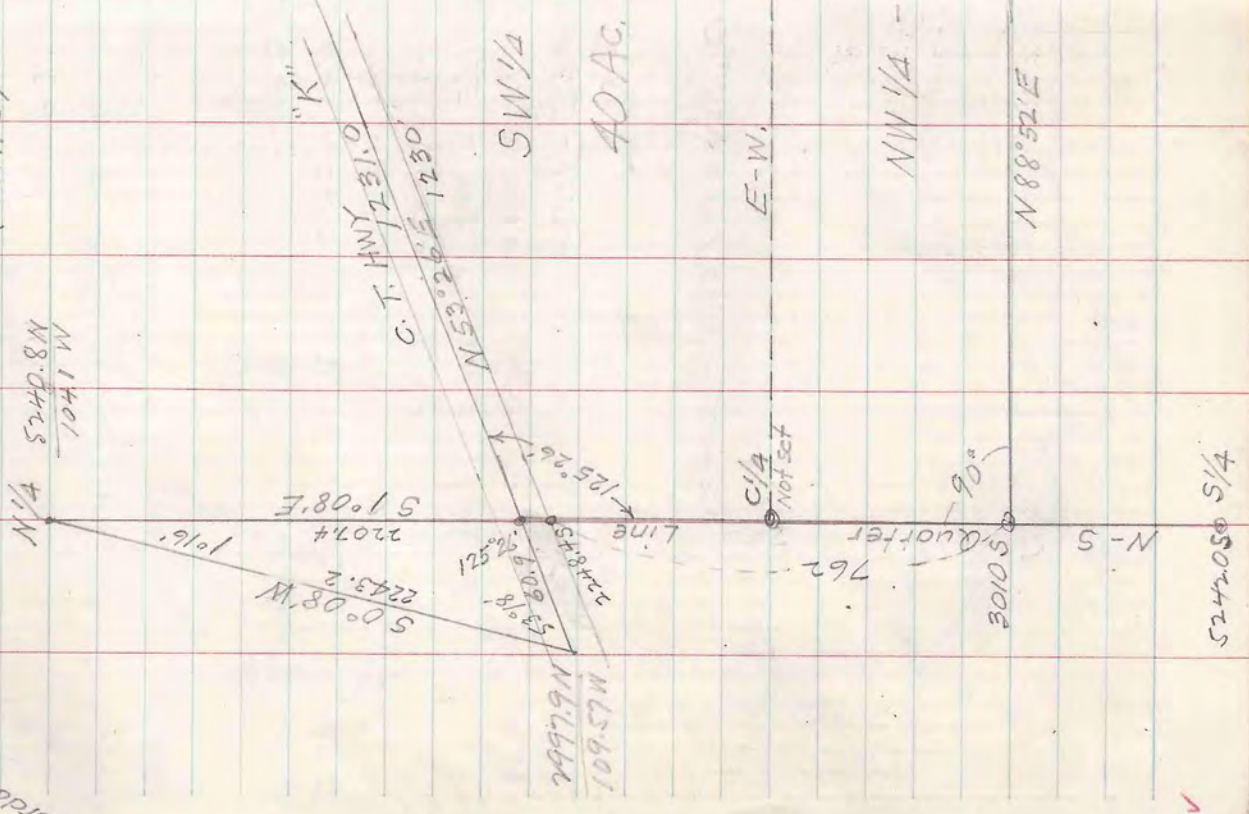
	N	E	W
1/4 Cor	0	0	0
N 26° 46' W - 243.9	217.22		109.57
North - 2780.7	2780.4		
North - 287.4	287.4		
N 0° 02' E - 348.5	348.5	.20	
N 0° 21' W - 209.9	209.9		1.28
N 0° 16' E - 1397.4	1397.4	6.50	
	5740.8	6.70	110.85

$1041.1 W = N 1° 08' W - 5242.0$   
 $5240.8 W$

T42N-R5E SEC. 2



T42N-R5E SEC. 2 (cont'd)

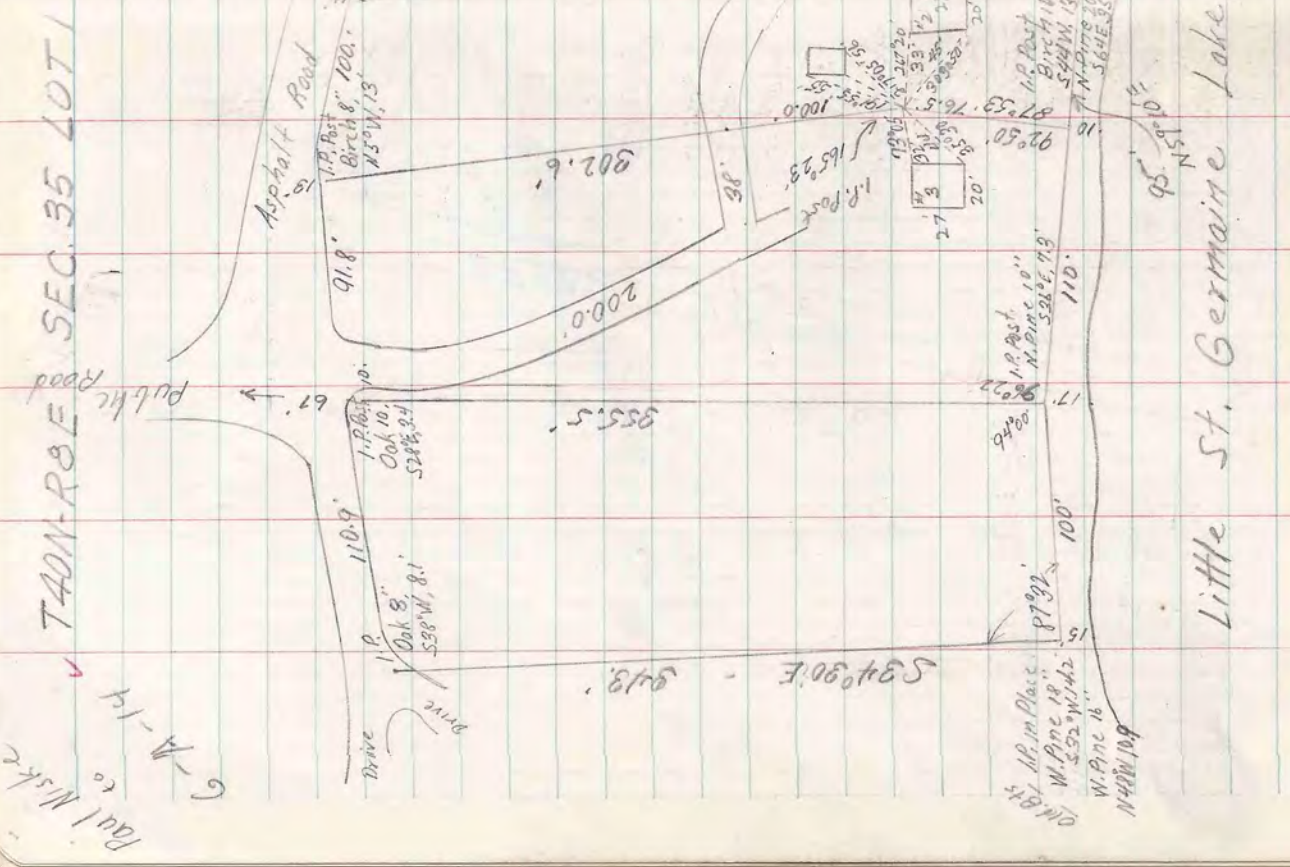



Gordan Huennik

Paul Misk  
6-A-14  
T40N-R8E SEC. 35 LOT 1

4  
July 12, 1937  
Sec. 35 T40N-R8E

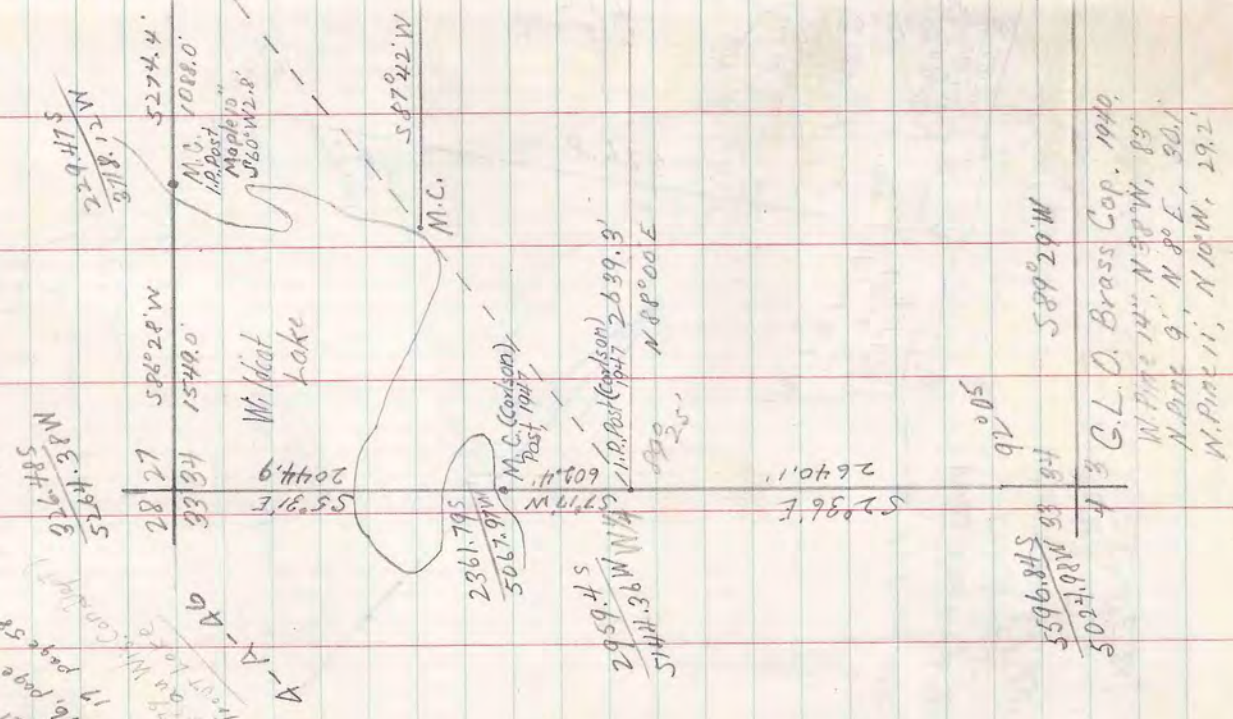
Govt. Lot 1  
L. W. Scott  
J. C. Day  
W. A. Spetz



Little St. Germaine Lake




Meyer Wildcat Lake  
See Book 16, page 64.  
See Book 17, page 58  
Giff's Tract Lake  
(Giff's Tract and Wildcat Lake)



28 27 586°28'W 5274.4  
33 34 1549.0  
55°31'E 2044.9  
2361.795  
5067.97W  
2959.4 S  
5144.36WN  
5717W  
608.11  
1.1 P. Post (Carlson) 2699.9'  
25  
N 88°00'E  
5286.1  
2640.1  
5298.1  
5209.1  
5209.1  
5596.84 S  
5024.98W 34  
589°29'W  
3 G.L.O. Brass Cop. 1940  
W. Pine 14" N 98°W, 89'  
N. Pine 9" N 80'E, 30'  
W. Pine 11" N 104°W, 29.2'

L.W. Sead  
A.A. Behm  
G. Mem



81.19.5  
1316.2'W  
18 Post. (Carlson) 1940  
1818.6  
19 Post by Carlson 3096 from Coyne, & 7.5' offline.  
2778.08  
5556.17  
19 Post. Spruce 9, N 30 E 9.7  
1875.55 S  
19 S. 2569.24 N  
2640.9  
5279.7  
2778.08  
5205.9 E  
192.16  
E 1/4 2775.15  
2709.1  
N 20°40'W  
9039  
5415.9  
9039  
2778.08  
5205.9 E  
2709.1  
5289.99  
1940 G.L.O. Brass Cop.  
N. Pine 7" N 65° E 2.7'  
N. Pine 7" S 55° E 1.4'  
W. Pine 6" S 95° W 25.1'  
Birch 10" N 67° W 10.6'

43  
July 22. 1957

SW-SE

L. M. Scott  
G. Meimi  
B. Spetz

588.35' W  
309.4'

50' Conc. Moun.  
119° 16'

470.2' 167.4'  
N 27° 51' E

576.3'  
N 2° 52' E

10' 20' Conc. Moun.  
HWY "J"

539.8'  
263.8'  
587° 32' W

161.19'

282.9'  
N 80° 17' W

SE-SE

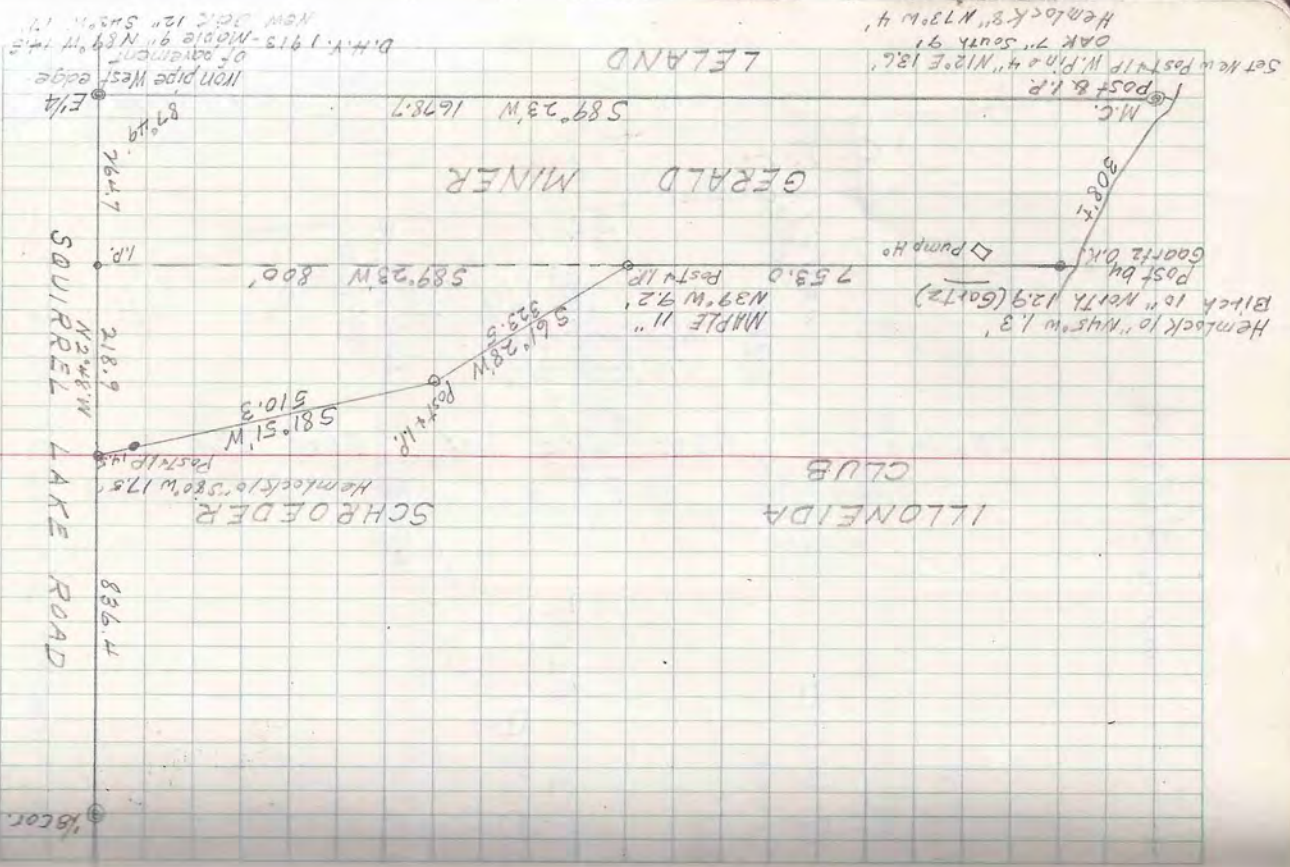
Sec 2 T39N R6E

167.4'  
149.1'  
N 15° 32' E

11.8'  
Conc. Moun.

CENTER LINE HWY "ST"


ARBOR VITAE Cemetery  
6-B-5



Gerald Miner 58-11-11 Gov't Lot 2 Sec. 17, T39N, R5E

B.S.	STA	F.S.	Angle	Bearing	Distance
145	A	B	55°51'	S 53°23' W	78.5'
	B	C	211°24'	S 84°27' W	123.6'
	C	D	184°57'	S 89°19' W	150.3'
	D	E	164°58'	S 74°19' W	242.9'
	E	F	166°30'	S 60°47' W	193.3'
	F	G	187°38'	S 68°25' W	166.2'
	G	H	187°10'	S 75°35' W	90.7'
	H	I	165°08'	S 60°43' W	144.7'
	I	J	202°56'	S 83°39' W	113.1'
	J	K	196°25'	N 79°56' W	341.5'
	K	L	278°14'	N 18°18' E	94.8'
	L		143°52'	N 18°10' W	64.5'

(See Computation Sheets)



45  
July, 25 '57

A.L. Behn  
W.A. Spetz

LOT 2  
LOT 1  
GOWT

927.1  
2  
inclusive

923.6

293.5

LOTS BLOCK 1  
8-9-10

1100 pipe  
N. Pine 18"  
N 63° W 30.2

Post & I.P.  
N Pine 26"  
S 81° W 47'

Orig. Stk.  
Post & I.P.  
66.30

Post & I.P.  
J. Pine 14" N 27° E 23.4  
Oak 7" S 39° E 11'  
1627  
CRAWLING STONE LAKE

144  
16  
144

ROAD  
235'  
91'  
Iron pipes in place

T 40N-R 5E SEC. 19 LOT 2  
Joseph Yeschet Subd.

BLOCK  
LOTS 1 TO 18

ROAD

Post  
I.P. New  
198.3  
Drig. Stk.

Not included  
in recorded  
plat  
S.W. 1/4  
Govt Lot 2  
West Line of  
235

Post  
I.P. New  
219.7  
Orig. Stk.

1/8 Cor. (Hall)  
Post  
I.P.

Richard H. Jacobson  
1-B-30  
7-B-4

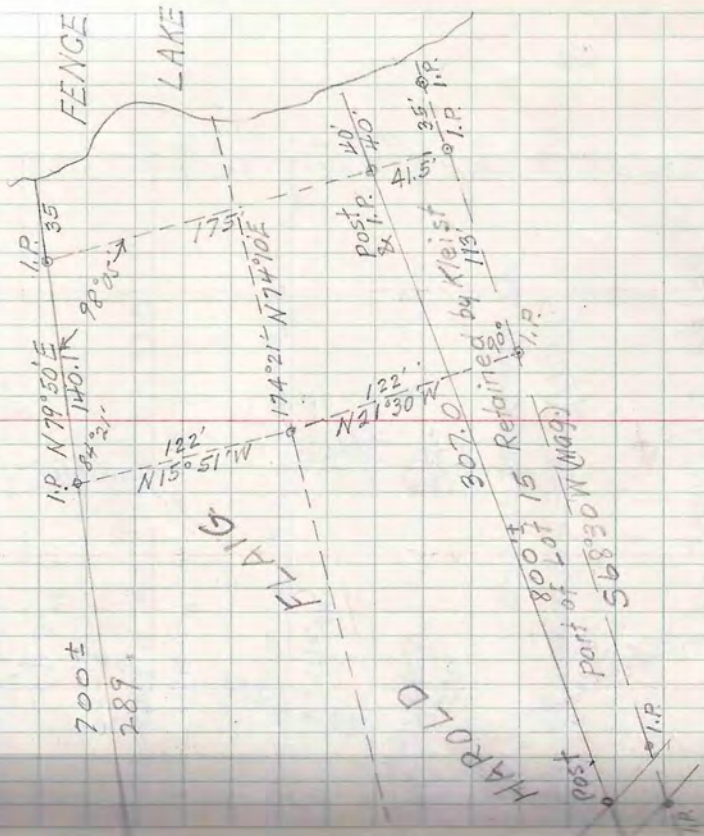
321.9

C. T. H.

1/8 line

July 27, '57

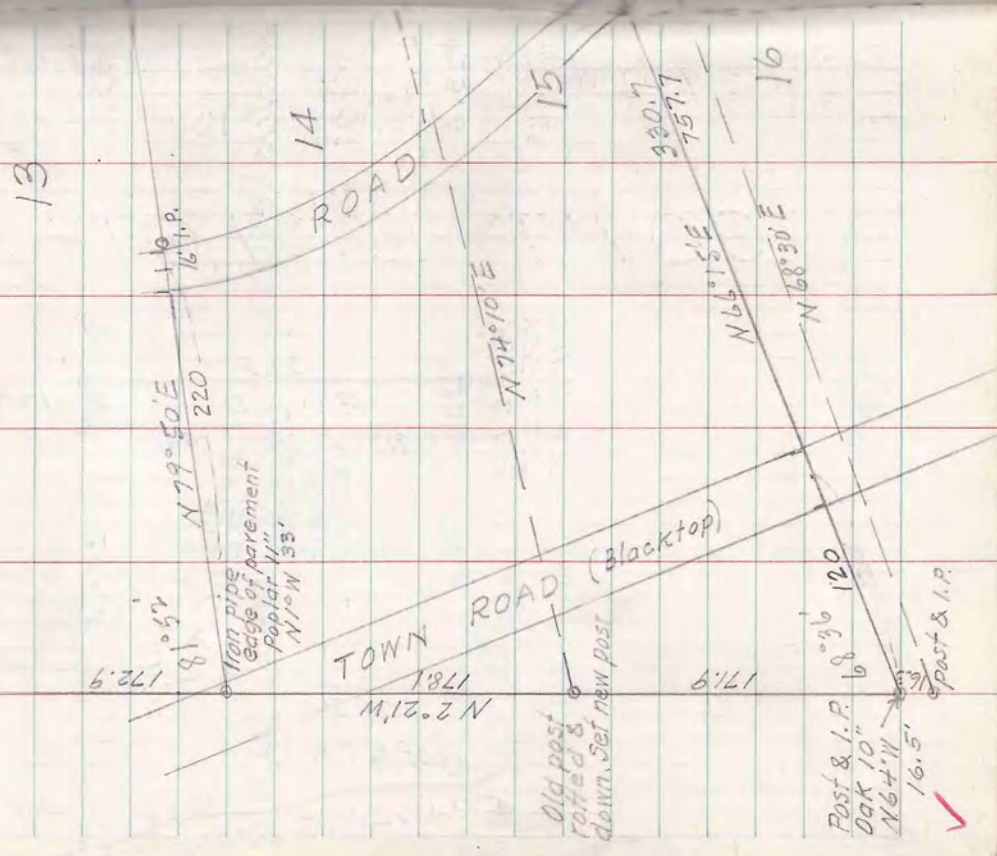
A.L. Behm  
Wm Spetz



T40N-R5E SEC. 22  
Dr. Willis Moore's Subd.

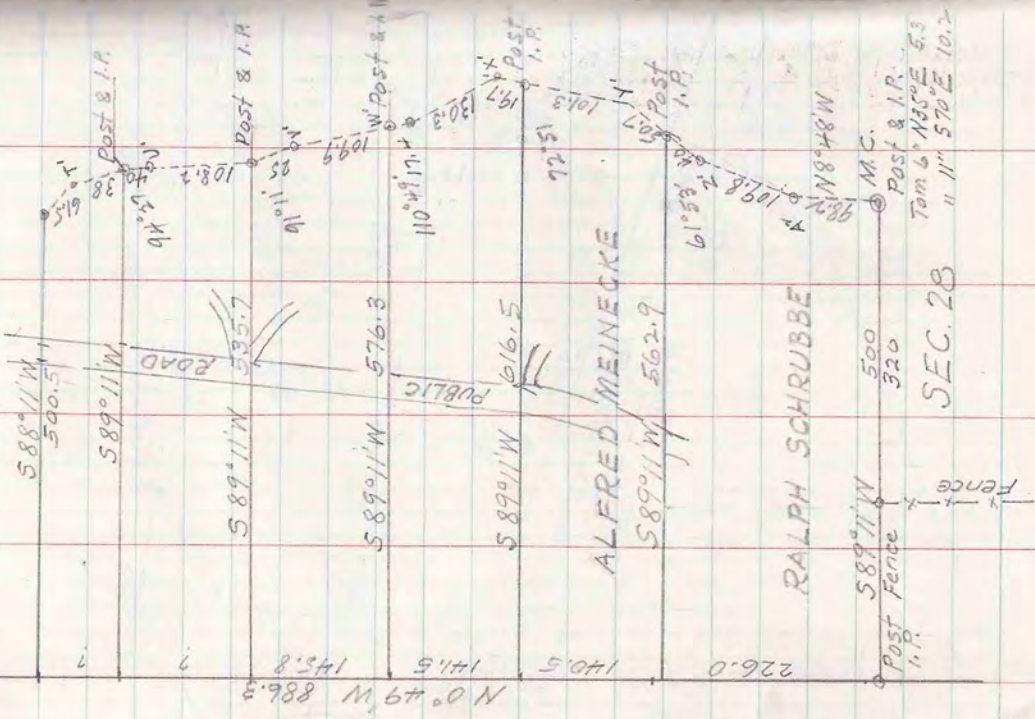
Cong. Man.

Walls Kleist  
Herald Field  
1-A-43



Paul Niske  
6A-13


T38N-R8E SEC. 21 LOT 3



SEC. 28

July 18 '57

A.L. Behn  
Gene Niemi



TOM DOYLE LAKE

Blum  
1-1-19

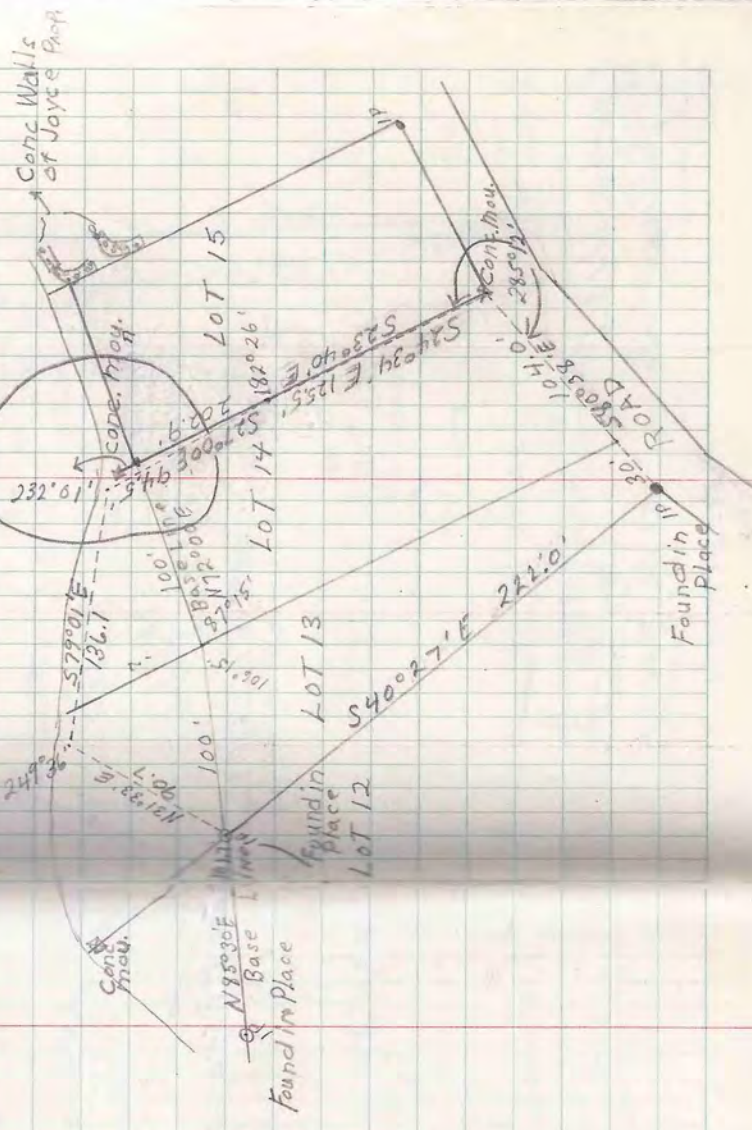
HOWARD'S POINT (Sub.)  
Sec. 13 T39N R6E Gov't. Lots 3 & 4  
Lots 13 & 14

AMSCOTT  
May  
4, 1957

48  
July 31, 1957


Set: 3 Conc. Mon. for Mrs. Blum &  
To establish the East boundary line of the  
Base line was not established on the  
ground because of house built on the  
Base line (Base line is taken from  
the original plat of Howard Point  
Sub.)

MINOCQUA LAKE




Paul Nisko  
6-A-15

Sec 29 T37N R7E Gov't Lot



July 30, 1951

Scott  
Neimi  
DAY



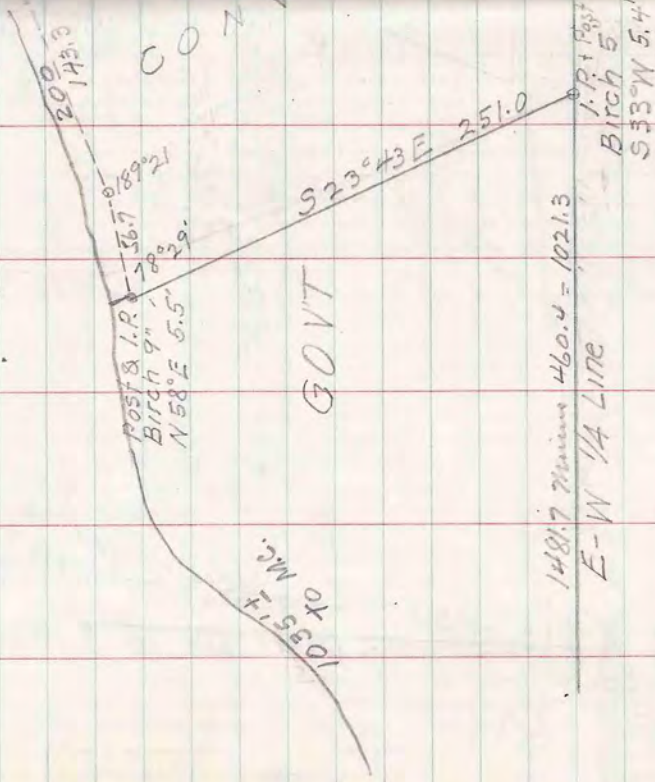


Howard Thrapp  
1-A-44

T43N-R6E SEC. 30 LOT 1

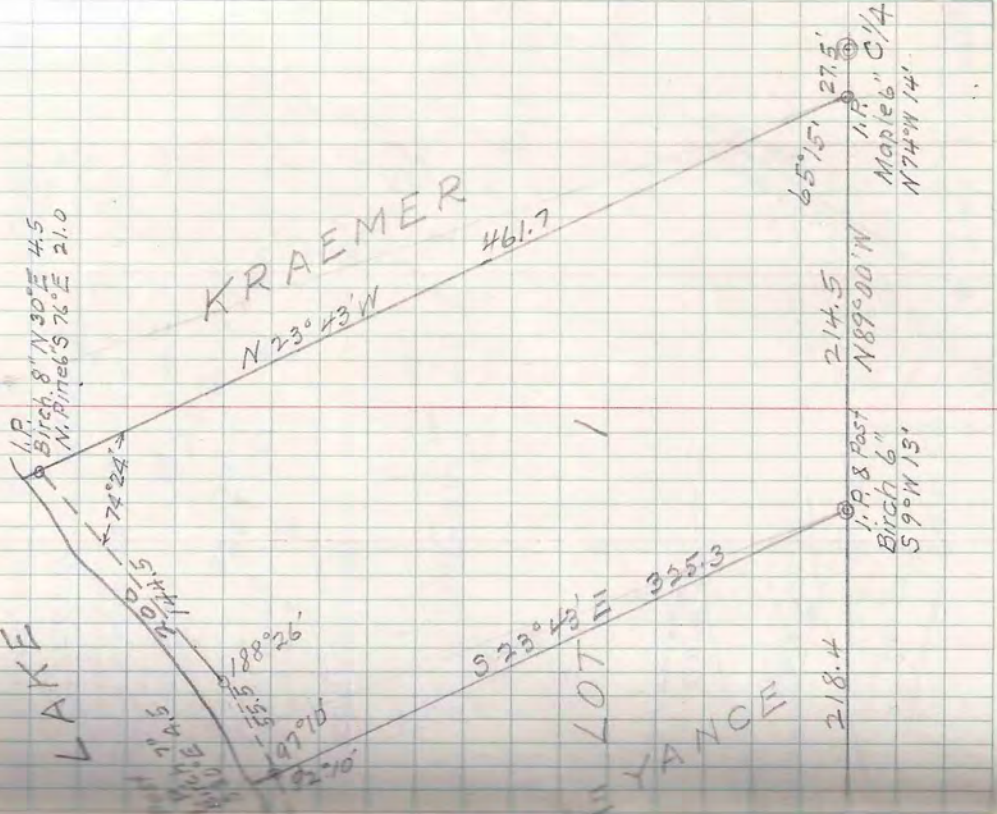
PAPOOSE

GOVT  
CON



July 29, '57

A.L. Behn  
Wm Spetz

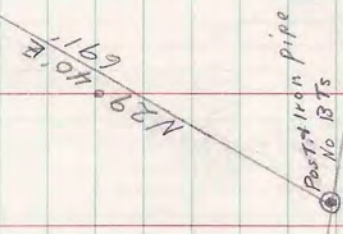


T41N-R8E SEC. 4 & 9

Emmet Brown  
4-A-31

W.C.D. Brass Cap  
5 4 Conc. Mpn. 3721.0 (See traverse sheet) N 89°40'E

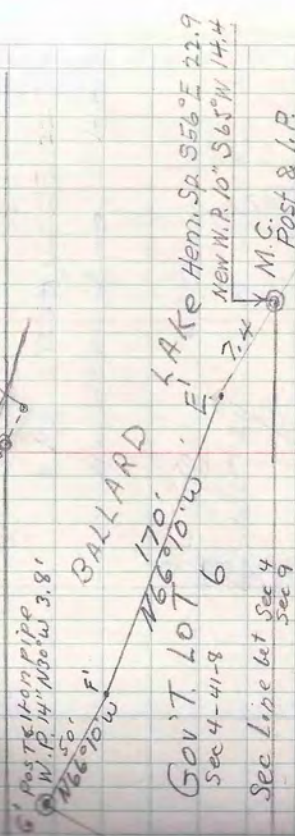
8 9 N. Pine Stp. N 45°W 19.8'  
" " S 66°W 14.5'



5.

L.W. Scott Gene Niemi  
A.L. Behn J.C. Day  
Wm Spetz

W. BALLARD LAKE



Gov't Lot 6  
Sec 4-41-8  
BALLARD LAKE  
Henn. Sp. S 56° E 22.9  
N 65° W 14.4

See Line bet Sec 4  
Sec 9

Gov't Lot 2  
Sec. 9-41-8

248.6'

County TRUNK  
HWY. "K"

Post for Iron Pipe  
OAK 21" N 11° W 46'

N 29°40' E  
708.4'


Post for I.P.  
OAK 9" N 89° W 13'



T40N-R0E SEC. 30 LOT 1  
FAUN LAKE

Larry Doolittle  
(Bernie Property)  
(No drawing)

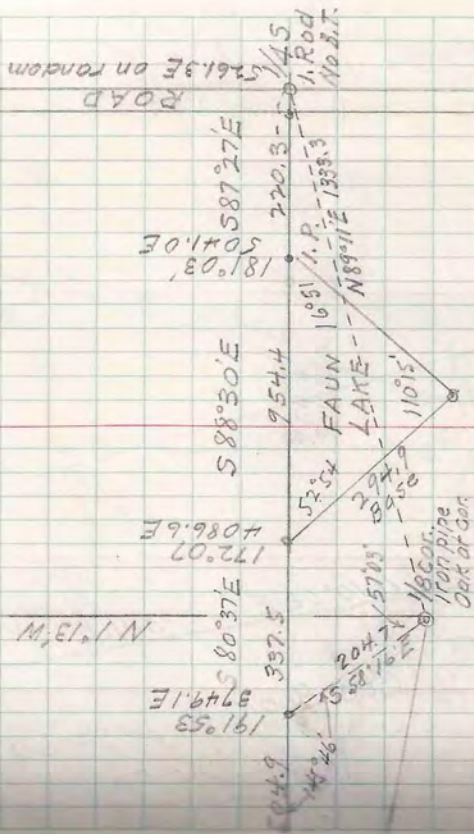
187°30'E 3749.1  
S 80°37'E 337.5  
S 88°30'E 954.4  
S 87°27'E 770.3



Gene Niemi  
J.C. Day  
Wm Spetz  
Aug. 3 '57

N 163.53  
S 3745.53  
E 3371.98  
954.06  
220.08  
5252.65

73.61N = N 89°12'E - 5252.8



True 1/4 Line N 89°12'E 5252.8  
Blazed Line 1/4 Line? 7620.0  
7632.8

T 42 N-R 5E SEC. 16 R 17 E 51

J. Bart  
6-A-17

Post I.P. 507  
Post I.P. 501

386.4  
North

Post I.P. 190.06

N 16° 21' E  
1176.5

See Book B page 60

841.6

N 10° 06' E

Post I.P. 500

W.P. 16" 148.977 W  
S 46° E 15' 26.22'

Post I.P. 13"

U.S. HWY. 51  
178.5 134.2  
1 Rod  
S 79° E 1.5

5-  
Aug. 7-8 '57

A.L. Behn  
Gene Miami  
J.C. Day  
W.A. Spetz  
Post & I.P.

REST LAKE

660 ±

600.1

N 0° 30' E  
534.8

Post I.P. 519.11

437.9  
N 62° 25' W

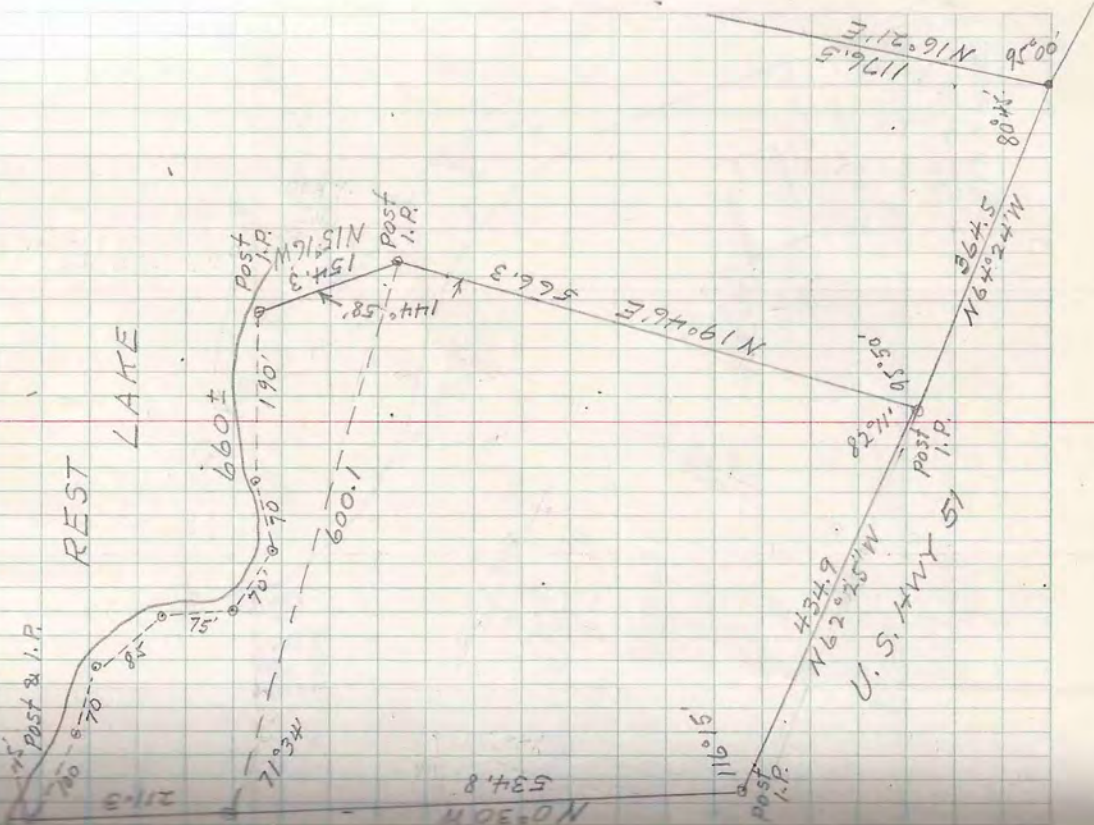
U.S. HWY. 51

Post I.P. 16.28

364.5  
N 64° 24' W

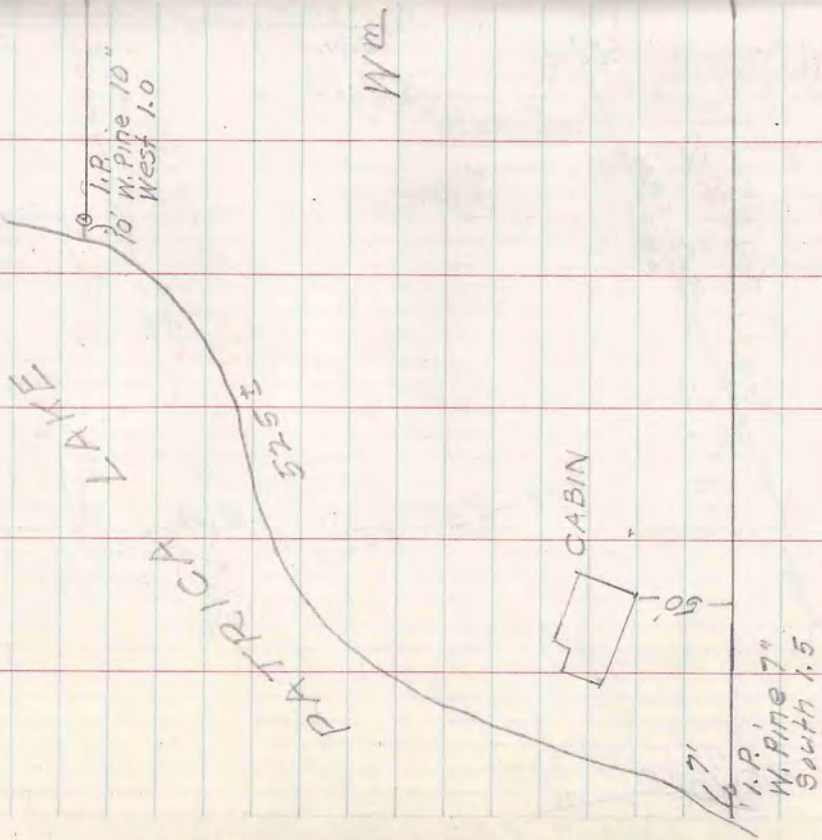
80 1/2

1176.5  
N 16° 21' E



T39N-R6E SEC. 9 LOT 5

Jahnke  
1-A-45



W<sup>o</sup>

CABIN


7'  
I.P.  
W. Pine 7"  
South 1.5

✓

55

Aug. 10 '57

L. W. Scott  
J. C. Day  
W. A. Spetz



JAHNKE  
To  
Enos Brauer.

832.6

R O A D  
N - S 1/4 LINE

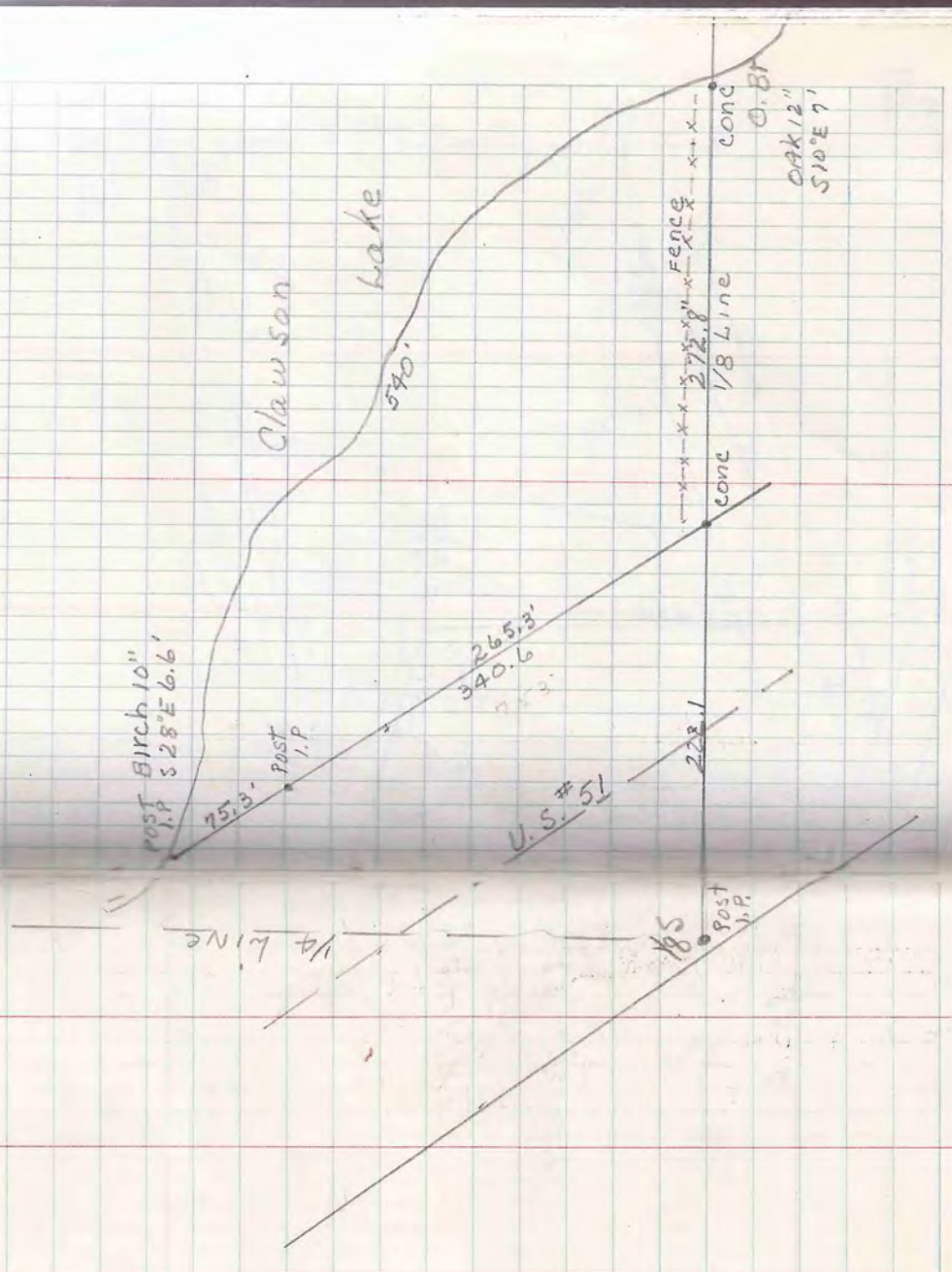
✓

Steve Thatcher  
 Clawson  
 Harry  
 1-A-70

NW 1/4 of NE 1/4  
 Sec 23-T 39N-R6E

A. L. Behn  
 Bill Spetz  
 L. W. Scott

56  
 August 14, 1957



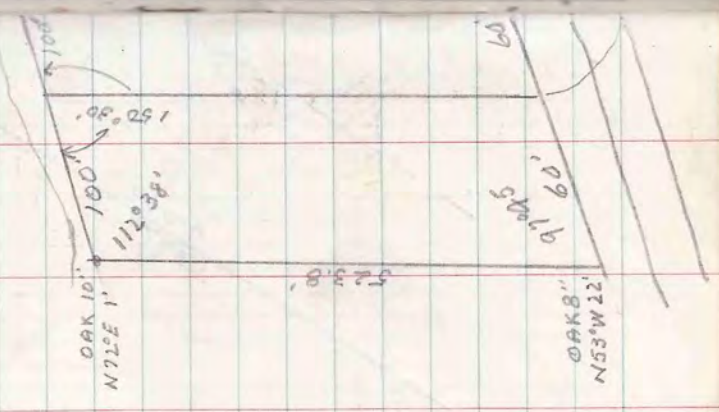
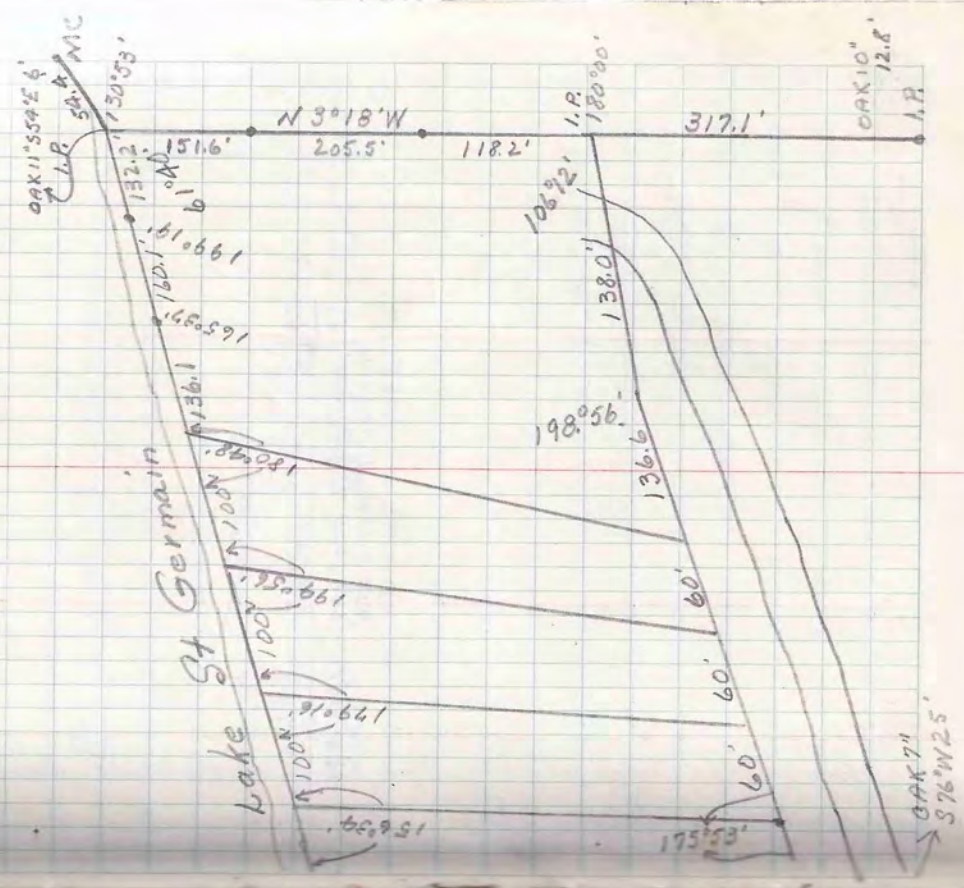
L.E. Duescher  
6-4-19

SEC 29-T40N R8E  
GOV'T LOT 4

L. W. Scott  
Gene Niemi  
J.C. Day

August 15-1957

5





Aug 16, 1957

A.L. Behn  
Gene Niemi  
J.C. Day  
Bill Spetz

Posts / Rat all Corners

1357' N88°46'E  
1/8 S  
Hemlock 12"  
N10°W 7'

1/8 S  
Maple 8"  
N63°E 3'

597' MC  
Maple 22"  
S11°W 10'

Wildcat Lake



Line between  
Secs 28 and 33  
T43N - R7E

~~29 | 28' Random 1357' 1/8 S~~

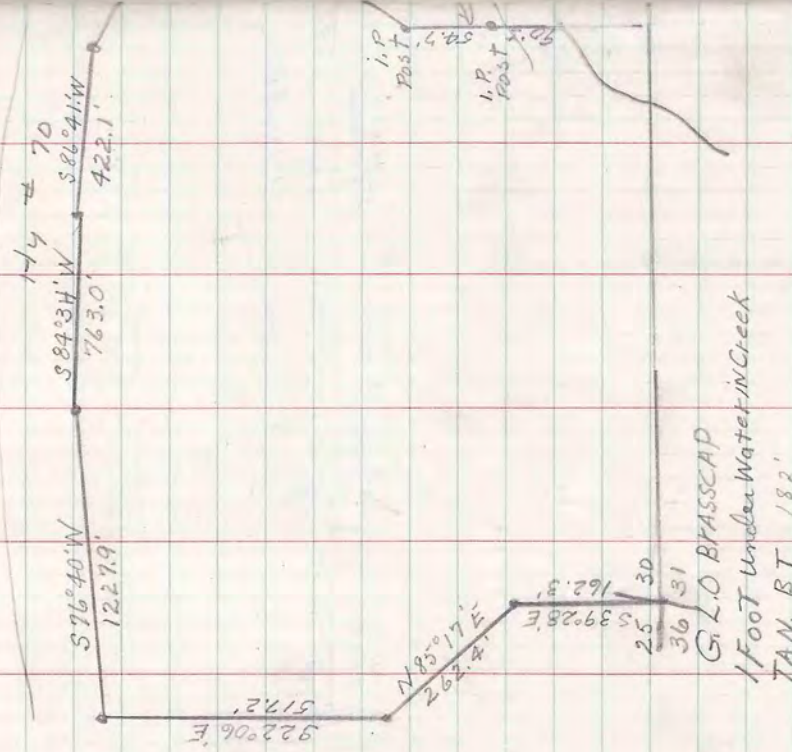
32 | Hemlock 12" West 117' NO & T.s.  
Norway 12" N30°E 250'

33

Wildcat Lake  
A-A-26

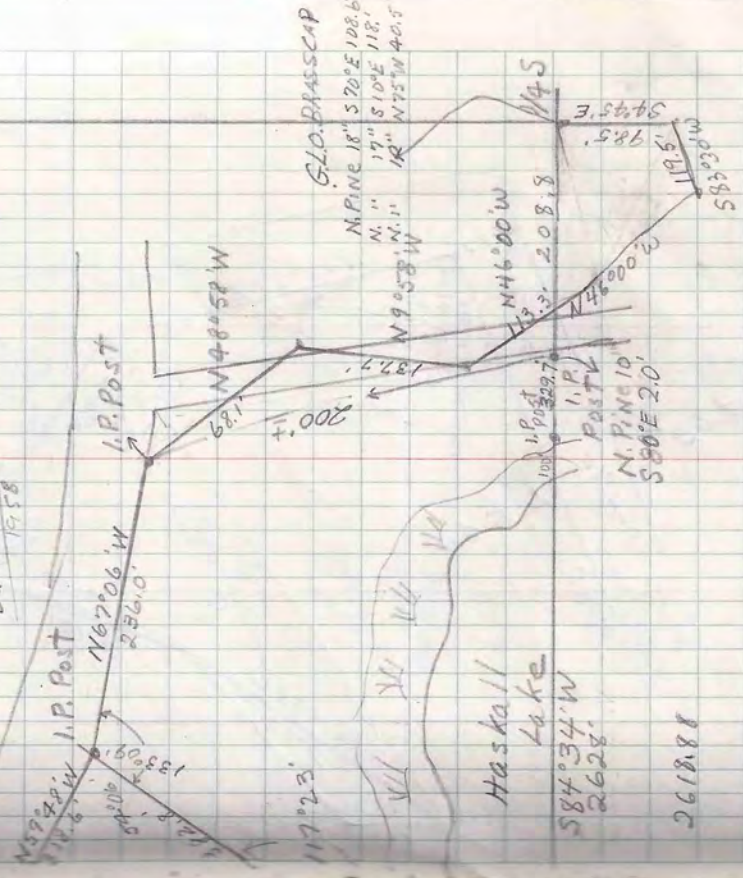

Bill Scheer

SEC 30-T40N-R5E



Aug 16, 1957

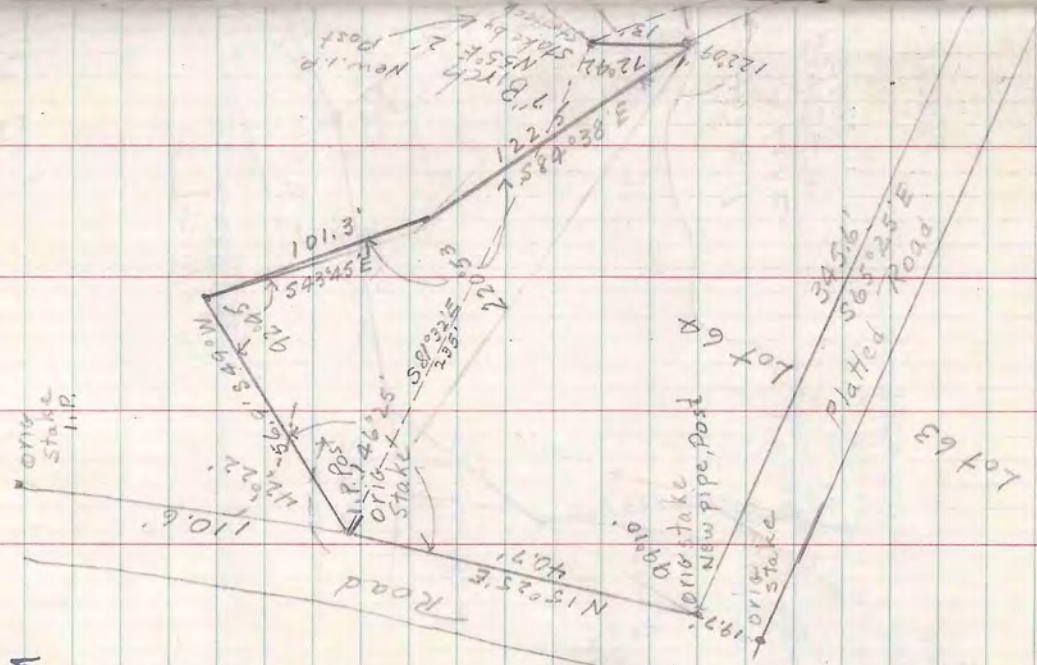
A.L. Behn  
Bill Spetz  
A.W. Scott  
d.C. Day



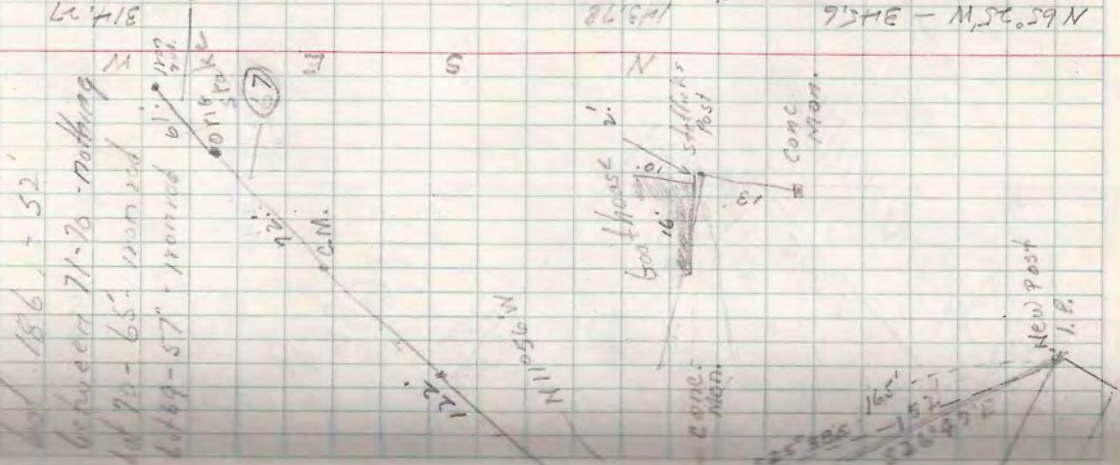
L.P. Fager  
EUNSVILLE, WISCONSIN  
1-A-47  
Sec. 20 T10N-R5E

Kekemaung Plat

Lots 63-64,  
Little Crawling Stone Lake



Ab. Behd  
J.C. Day



183.07	183.07	183.07	183.07
308.53N	308.53W	308.53E	308.53W
10.81	39.78	107.07	143.78
47.94	27.33	140.7	143.78
7005	27.33	140.7	143.78
121.96	11.45	127.5	143.78
269	17.72	127.5	143.78
316.96	17.72	127.5	143.78
	184.4N	180	143.78
	184.4W	180	143.78

60  
Aug 19, 1957

Section 18, T39N-R7E  
Part of  
Govt. Lot 5

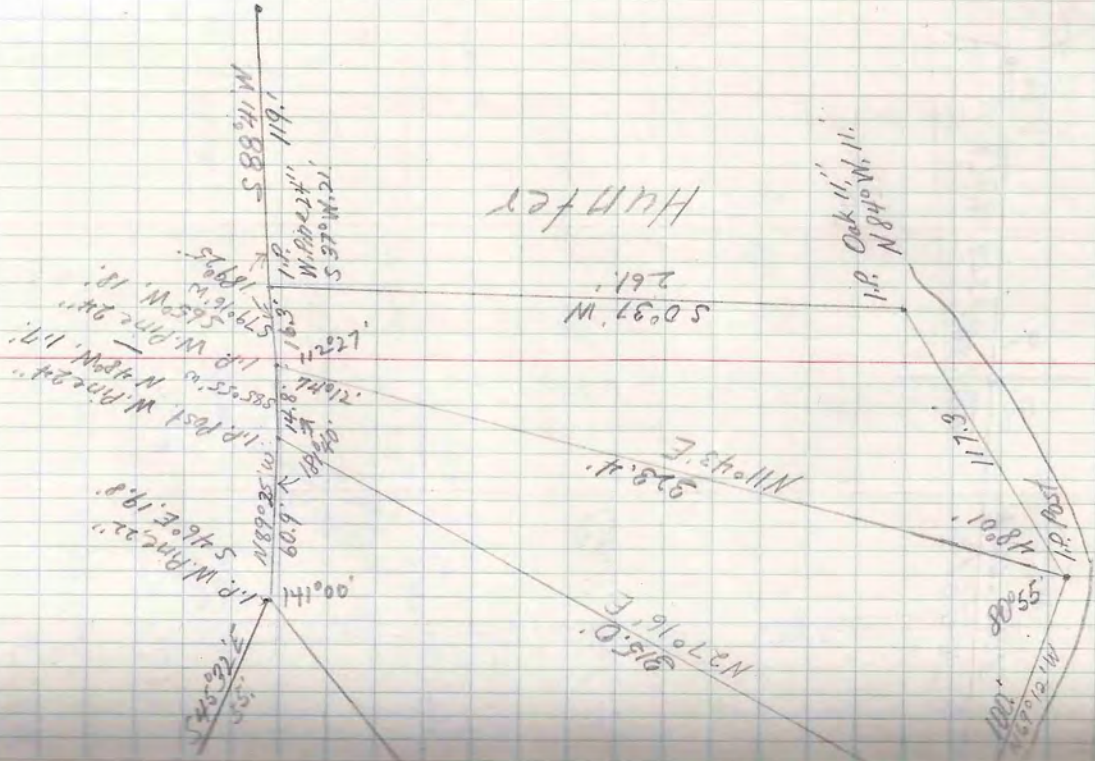
Al. Behm August 12, 1957  
J.C. Day

MALM GREEN  
285' S 51° 35' W

THOROUGHFARE  
200' ±  
M.P. Best  
W. Pine 10"  
East 172'

HUNTER  
50° 37' W  
261'

Oak 11"  
N 84° 0' W 11'



Section 32, T43N-R8E

Part of

Govt. Lot 4 and SE 1/4 of SW 1/4

Sime Lake, High Lake.

L. W. Scott

G. Memi


A. H. Behm

J. C. Day


Wm. Spatz

Govt. Lot 4

L. Holtzman  
C. D. 5



August 21, 1957





SE 1/4 of SW 1/4

August 21, 1957

Section 5, T40N-R5E  
Khas County, Wis.

Pohegama  
Lake




Perko  
To  
Coventry

Gov't Lot 2  
Sec. 6

✓

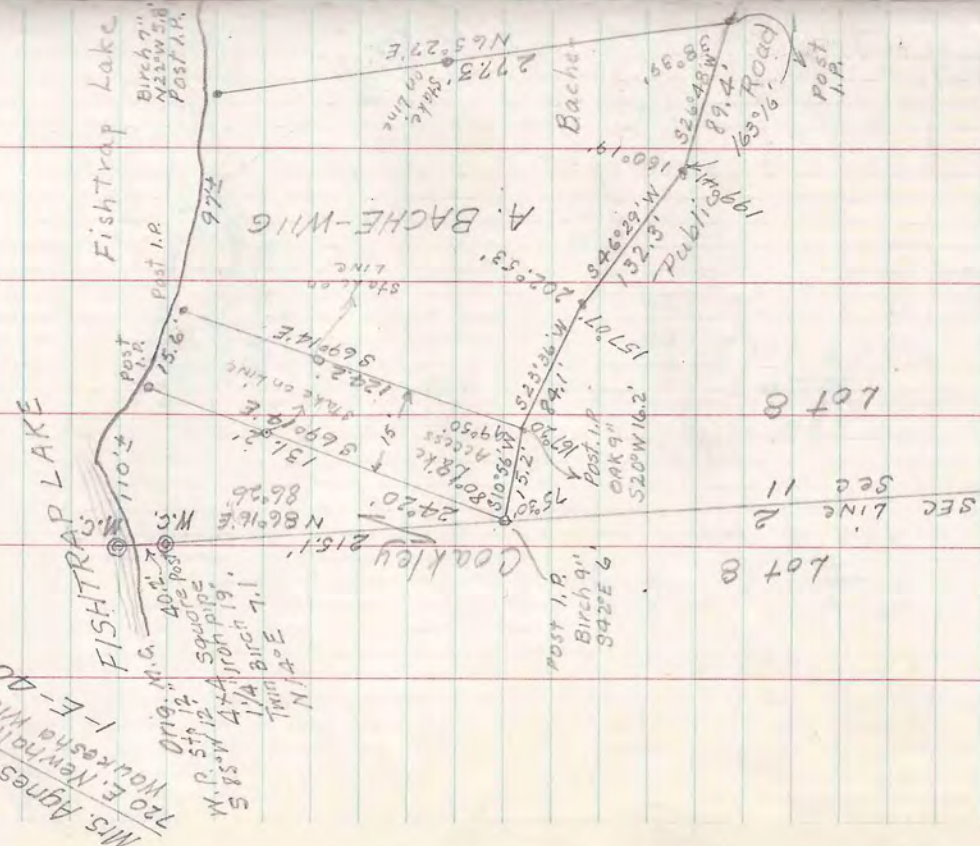
Aug. 21 '57

A.L. Behn  
W.A. Spetz



T42N-R7E SEC. 11 LOT 8

Mrs. Agnes Bache-Wiig  
170 E. Newhall Ave  
Waukesha Wis  
I-E-40  
Orig. M.C.  
40' Post  
M.P. 5th 12' S  
4' x 4' square pipe  
1/4" iron pipe  
1/4" Birch 7.1  
11' x 12' E



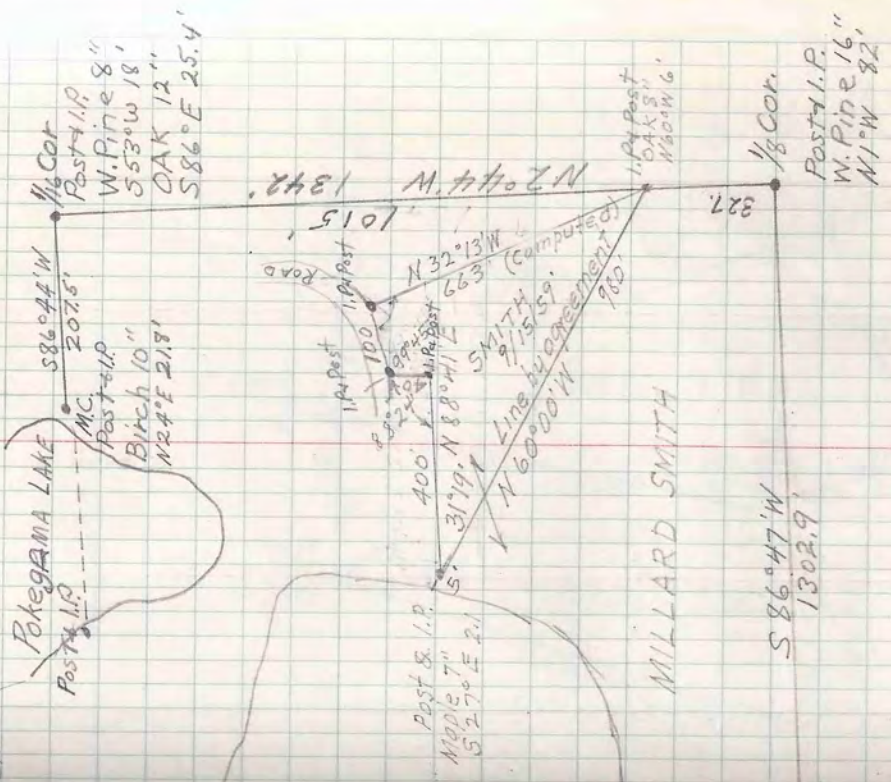
Lot 8  
SEC LINE 2  
Sec 11  
Lot 8

Mrs. Oberland  
Millard Smith



Aug 21, 1957

L.K. Scott  
M. Neimi  
B. Spetz



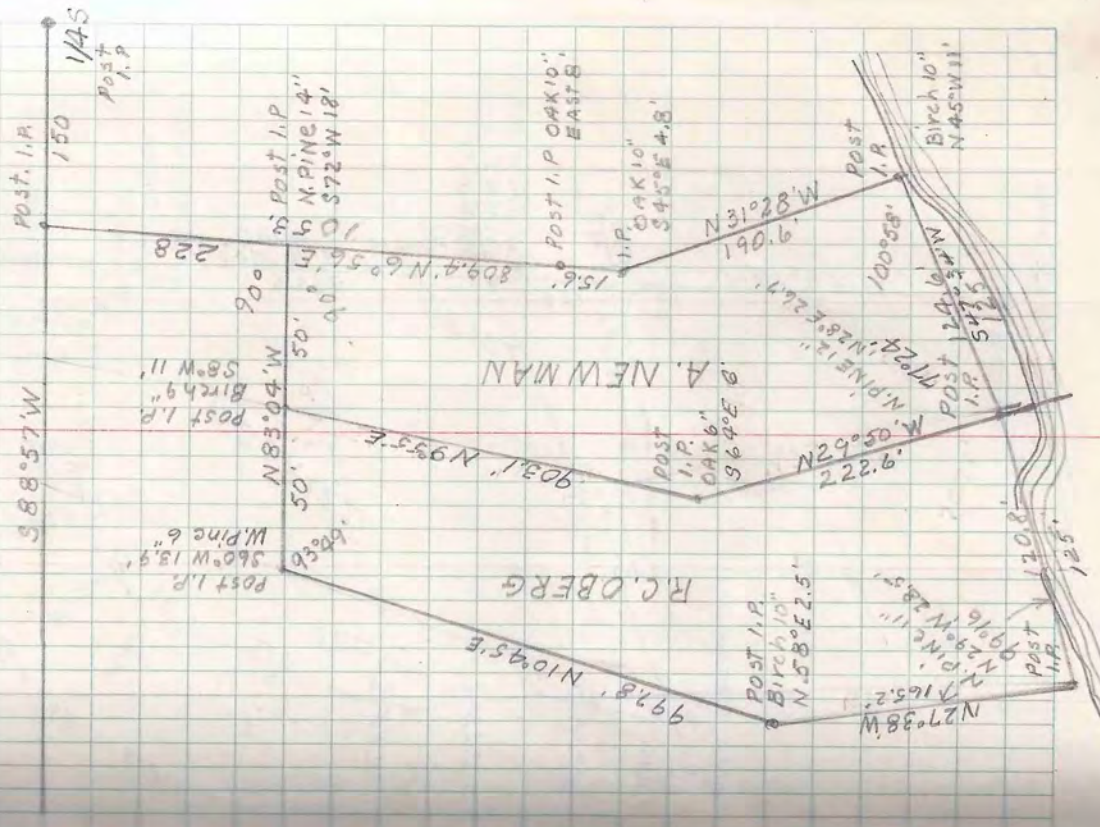


GOVT LOT 1 SEC 16  
T42N R5E

Mrs Oberly  
1-B-31

A. L. Behn  
Bill Spetz  
E. M. Niemi

Aug 30, 1957

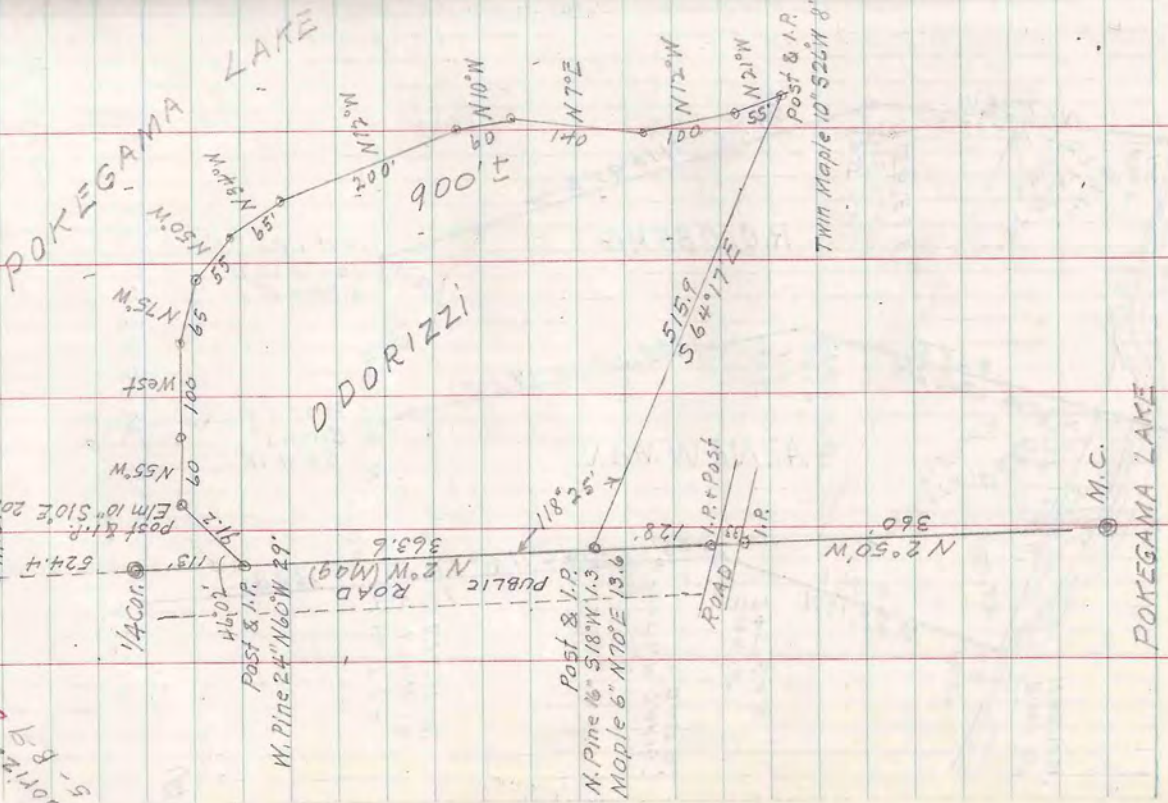


Sept 5, 57

J.C. Day  
Wm A. Spetz

T40N-R5E SEC. 5 LOT 2

Perko  
Odorizzi  
5-B-9




Sept 6, '57

A.L. Behr  
E.M. Niemi  
W.A. Spetz

T40N-R5E SEC. 11 LOT 4

R.B. Lorch  
6-A-B



Sept 7 '57

A.L. Behn  
E.M. Niemi  
W.A. Spatz

Thin Birch 7" S&SE 7.4.  
Oak 10" N&E 2.4  
Post & I.P.

965.0  
550.6

1/8 Cor.

205.1

822.7  
N 2.15 W

484.4  
1307.1

11/2  
14/3

77.7  
484.4  
1457.1

852.9  
N 5.07 E  
402.7

Post & I.P.  
W. Pine 14"  
N 78.0 E 12.5

T40N-R5E SEC. 11 LOT 4

R.B. Torch  
64-8

ROAD  
122.59  
157.52  
114.25

Post & I.P.  
Birch 11"

129.1  
852.9

136.4

148.9

Post & I.P.  
Birch 8"  
N 11.5 E 2.9

852.9  
1890.24 N

852.9  
N 5.07 E  
445.2

852.9  
N 5.07 E  
392.4

Post & I.P.  
Birch 11"  
N 48.0 W 4.4

115.0  
81.2  
506.36 W  
76.3

150  
570.03 N

LAKE

FENCE

James Spulak  
44.8  
N 5.07 E

Post  
1.1  
N 74.0 W 58.0  
136.17  
10.0 W  
123.00

64.8  
123.00

196.4

73.7  
196.4

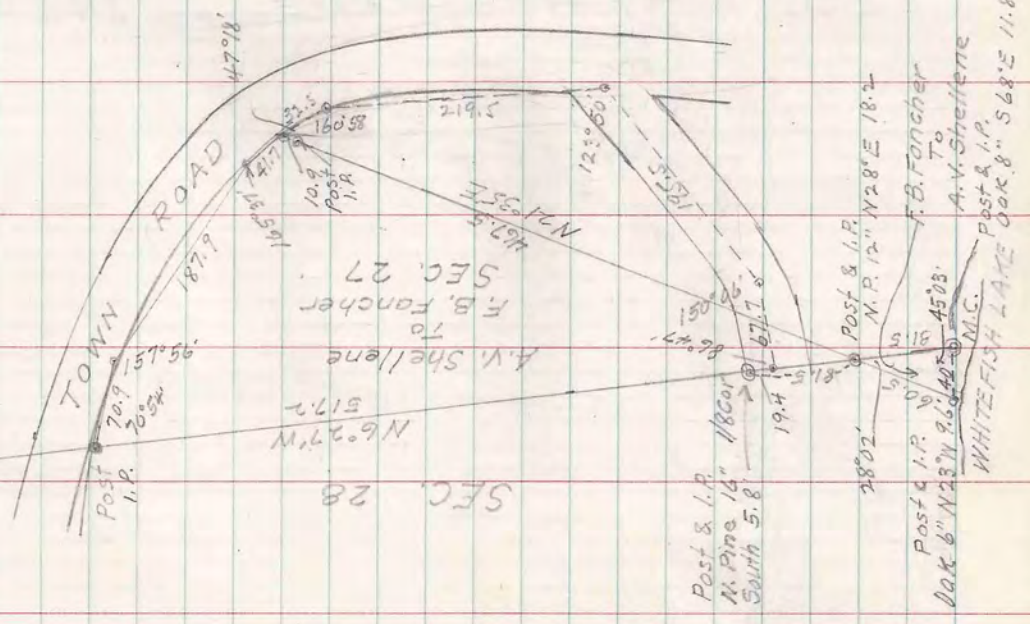
Sept. 10 '57

A. L. Behn  
E. M. Niemi

T 40N-R 5E SEC. 27 Lot 4  
" " " 27 NW-SW  
" " " 28 Lot 7

See page 21

F. B. Fancher  
1-B-32



Sept 11-12, 57

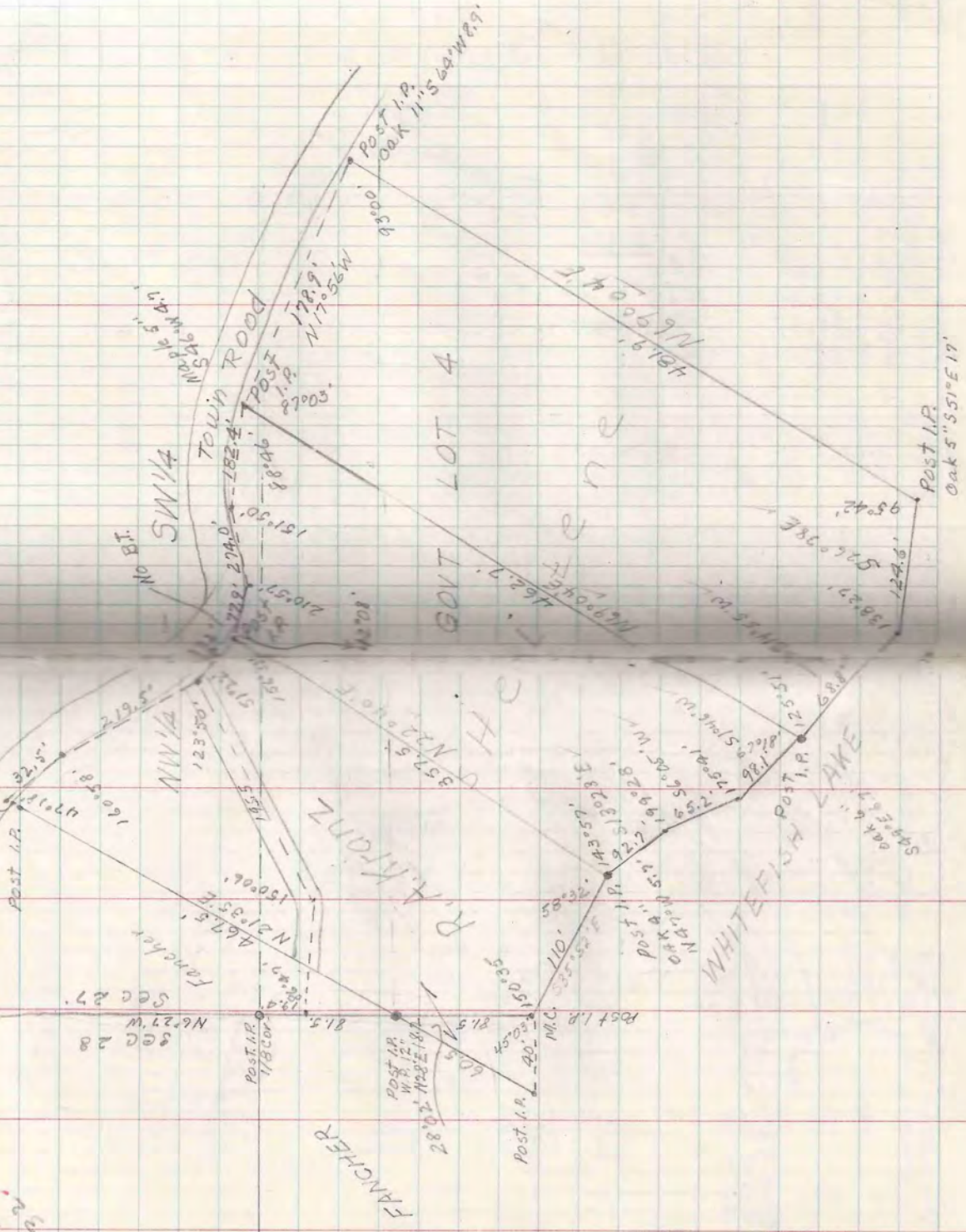
A.L. Behn  
E.M. Niemi

28 LOT 7  
28 LOT 4  
NW-SW

Whitefish Lake  
1-5-1-2  
A.L. Behn  
E.M. Niemi

T40N R5E SEC 27  
SEC 28

FANCHER

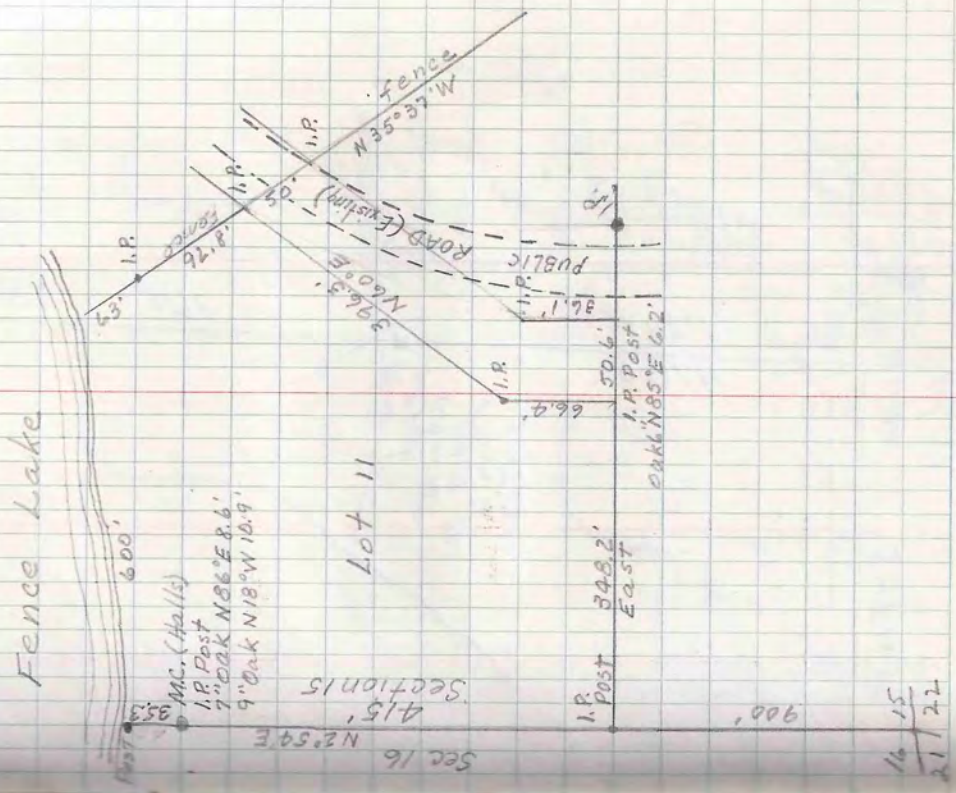


O. HUBER  
See plots

SEC. 15-740N-R5E  
Lot 11 of Strawberry Point  
Fence Lake

J.C. Day  
W.A. Spetz

Sept 11, 1957

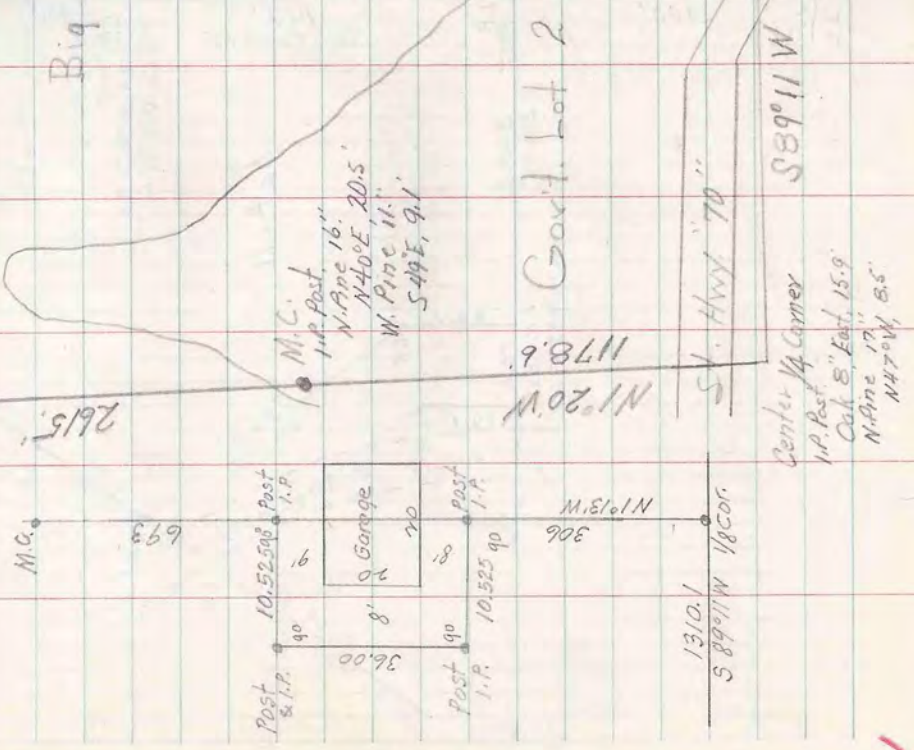


16 15  
21 22

NE 1/4 of Section 30,  
T40N-R8E  
Gov't. Lots, 1+2  
Vilas County, Wis.

Alfred Brodford  
Larry Doolittle  
Fawn Lake  
2-A-48  
Alfred Brodford

1/4 Corner (in lake)



L.W. Scott A.A. Baker  
J.L. Day G. Nelson  
W.P. Spald

Acres 2630.7'

19 20

30 29 Section Corner  
(in lake)

2622.1'

St. Germain

Lake

Gov't Lot 1

Gov't Lot 2

PUBLIC ROAD

Fawn Lake

M.C. 1/4 Post  
N.P. Post  
M.C. 1/4 Post  
M.C. 1/4 Post

Center 1/4 Corner

1/4 Post  
Cut 8" East, 15.9'  
N.P. Post  
N47°04' S.5'

S89°11'W

1/8 Corner  
Cedar Post

1/4 Corner  
11720.0'

M.C.  
Cont. Mon.

1568.3' 4/8

N1°04'W

1891.9'

1112.1'

2620.2'

1810.1'

306'

1310.1'

10525.90'

10525.90'

10525.90'

10525.90'

10525.90'

10525.90'

10525.90'



MARBLE  
GIFT SHOP

Loc. 2  
Voc. de Flambeau

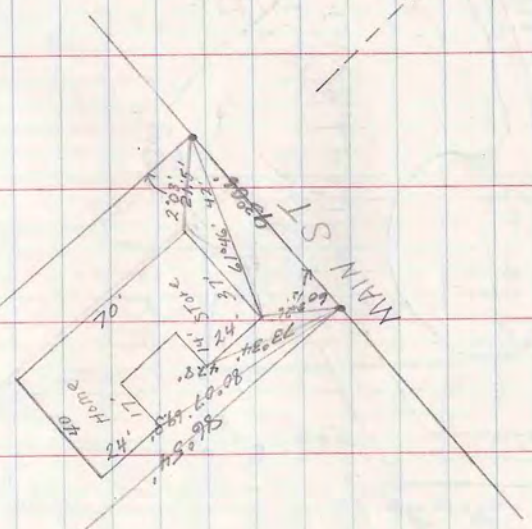
Sec. 8 T4N R5E 4th Lot 3  
Gauthier Tract Sub.

Part of Lot 1 Block 1 and Lot 2 of Block 1

9 feet of Lot 1 Block 1

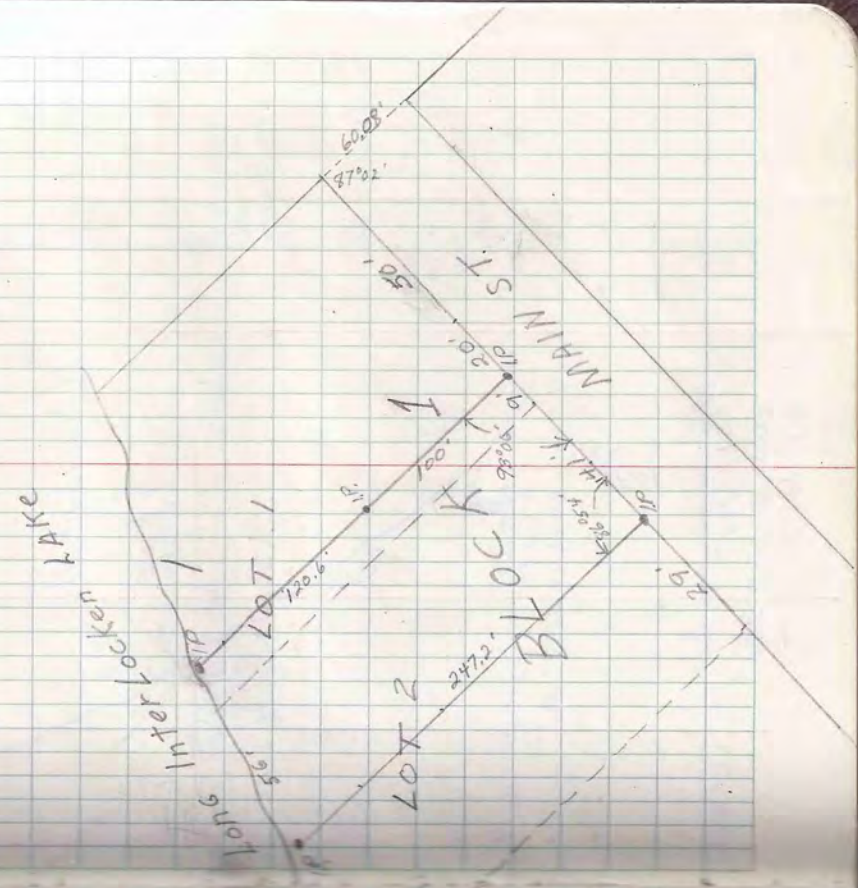
41 feet of Lot 2 Block 1

Lake  
561



74  
Sept. 18, 1957

AMS Scott  
Uma Day  
Bill Spetz



75  
Sept 20, 1957

A. Babo  
A. Meini

1074.4  
588°41'W

1/16 S  
I.P. Post  
MAPLE 18"  
S49°W 11.3'

O. Woelfel

501

1302.0'  
588°52'W

LOT

663.2'  
N 0°54' W  
I.P. Post  
OAK 10"  
N 48°W 1.9'

1357.9'  
N 89°03' E

Sec 15 T38N R6E  
N 1/2 Gov't Lot 3

OSCAR Woelfel  
2717 Gregory St.  
N. Meini  
15-A-5

M.C.  
I.P. Post  
N. Pine 18"  
S24°E 20.1'

743'  
UPPER  
KAUBASHINE  
LAKE

I.P. Post  
OAK 10"  
South 46'

300.4'

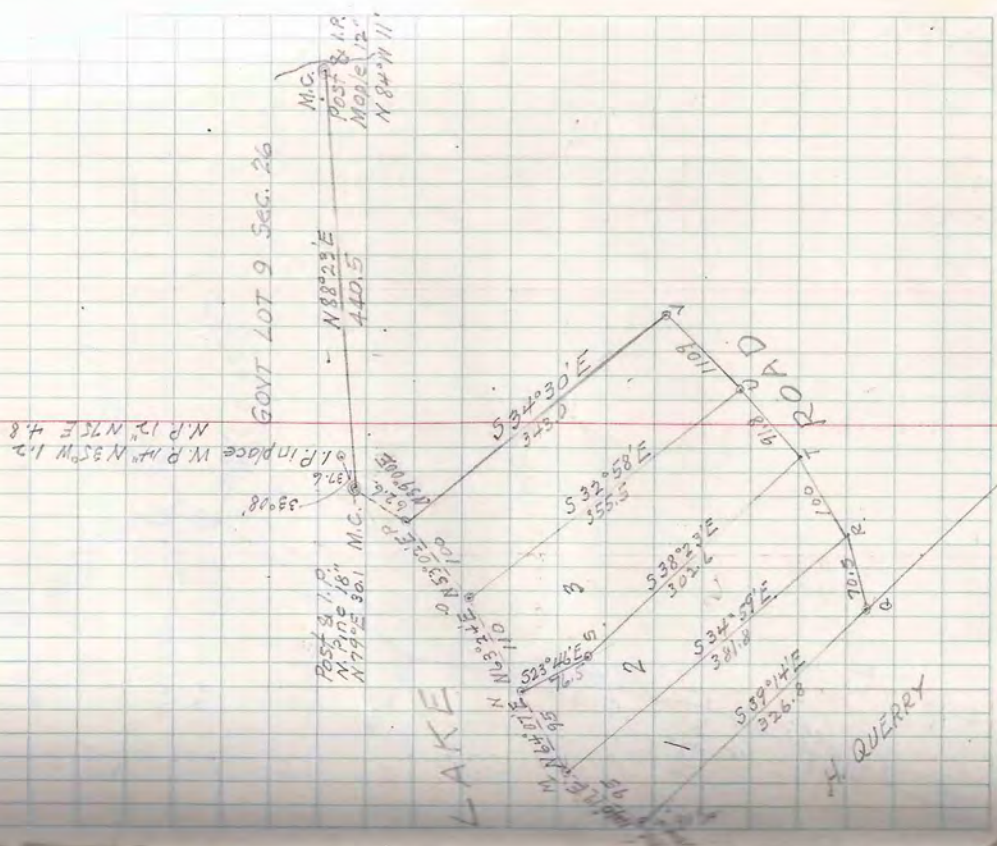
M.C.  
I.P. Post  
PINE STA S63°E 35'  
Birch 10" S28°W 11'

500.9'E  
373'

W/4 I.P. Post  
OAK 10" S66°E 25.4'  
W.P. 16" N6°E 43'

Sept 18 '57

L.W. Scott  
J.C. Day




T40N-R8E Sec. 35 LOT 1  
ST GERMAIN LAKE

(See page 41)

Paul Niske  
5-C-7

LITTLE ST GERMAIN



Vilas Co.  
Brass cap.  
M.G.

(See road traverse  
next page)

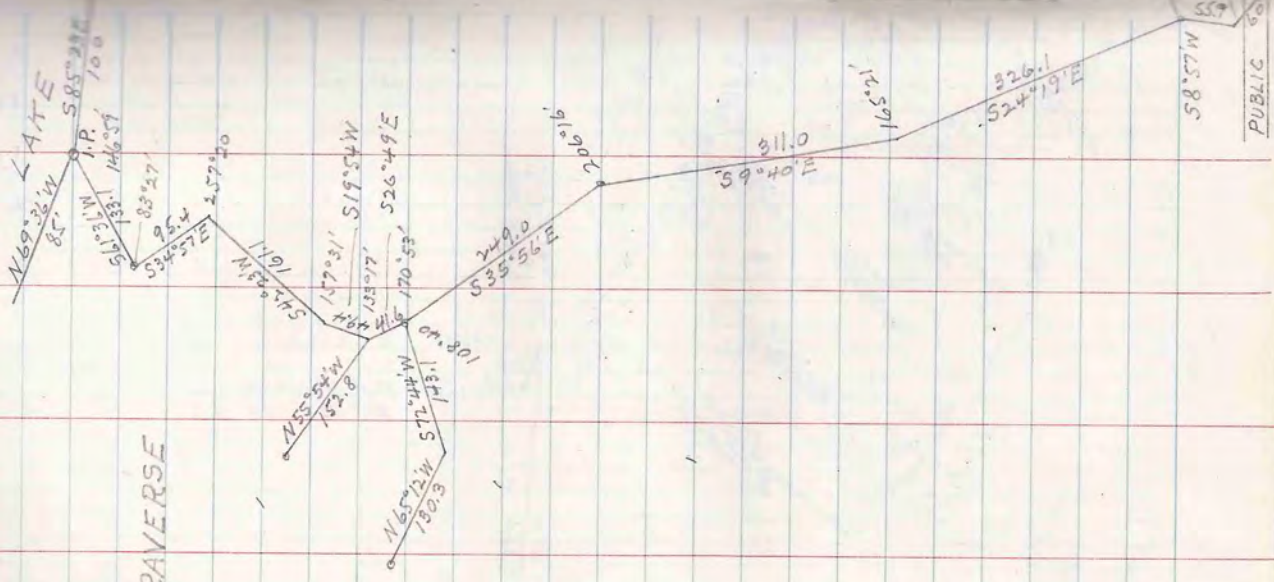
SEC. 34 SEC. 35

Sept '57

L.W. Scott  
J.C. Day

T40N-R8E SEC. 35 LOT 1

ROAD TRAVERSE



17°04'16"E  
175.16  
N30°E  
ROAD

Paul Niske

Sept 29 '57

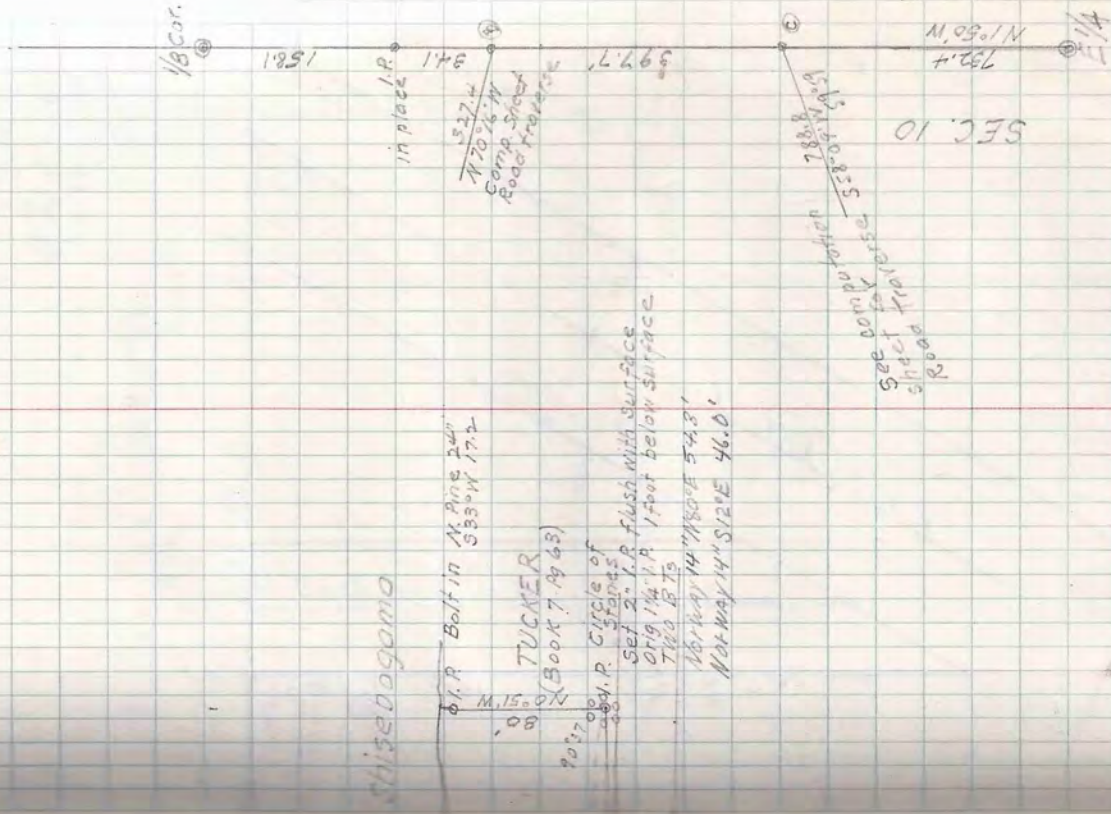
L.M. Scoff  
J.C. Day

SEC. 11

N. 80° W  
732.4

SEC. 10

See comp position  
slight dip  
Road



Shisebegama

I.P. Bolt in M. Pine 24  
S 33° W 17.2

M. 15.9  
TUCKER  
(Book 7, p. 63)

Circle of  
I.P. Bolt  
Set 2. I.P. flush with surface  
Orig. M.I.P. 1 foot below surface  
TWO B.T.S.  
Bearing 14° N 80° E 54.3'  
Not way 14° N 80° E 46.0'


T 39 N - R 5 E SEC. 10 LOT 1

Doolittle & Borden  
Bruce to Winters  
6-A-21

Lake Shisebegama

Lake

New post  
I.P.  
Borch 7.502 to 24  
N. R. 28 S 10 E 37'



CONVEYANCE

BRUCE TO R.W. WINTERS

HWY

70

New post  
& I.P.  
W. PINE 18.11  
N 57° E 16.9'

West line of Govt Lot 1

Att  
Tegmeyer ✓  
5-B-112

Sec 10, T38N R6E Gov't Lot 1

1/4 S  
I.P.

N88°38'E  
986.3

I.P.

E of Town Road

I.P. Post  
Scott Pine  
N77°E 26W

Dive

456'

100'  
130'

232'

Post I.P.  
Scott Pine  
N87°E 7.6'

Post I.P.

E of U.S. HWY. 51

75  
Oct. 8, 1957

M. Scott  
J. Day  
M. Meini  
M. Spatz

Dec  
1951

W.P. 7 N60°W 31.3  
Willow to N25°W 14.5

Sec Line N88°38'E  
376'

N88°38'E  
375'

LAKE

W.P. 14  
S60°W 35.2'

MATHERINE

485'

N89°05'E  
487'

500'

13'

Post I.P.  
OAKS N70°W 13.5'