

789 N-86 E SEC. 11 T4

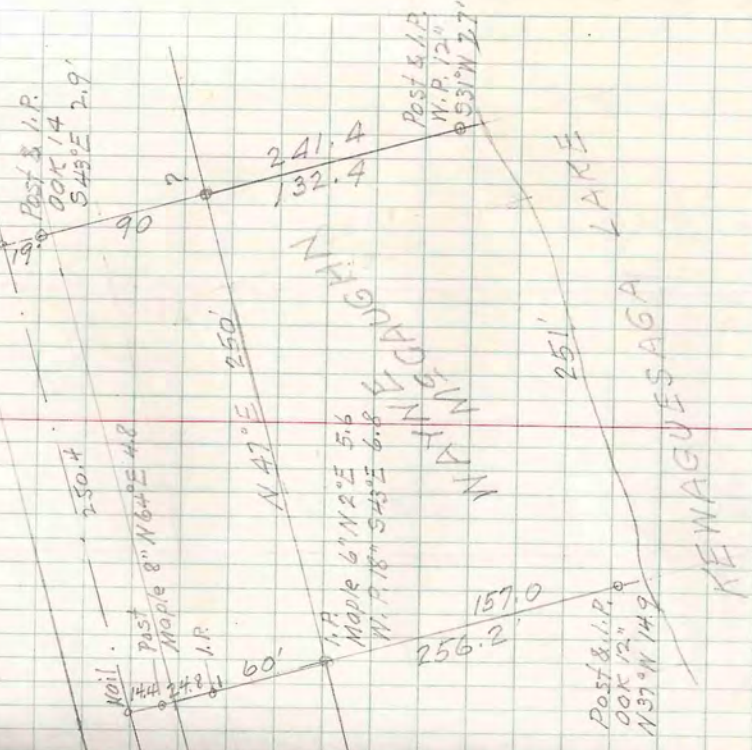
TOWN ROAD

N 47° E
52.5

18 COR Post & I.P.
OOK 10" N 82° E 15.3
OOK 8" S 15° E 15.8

July 30 '58

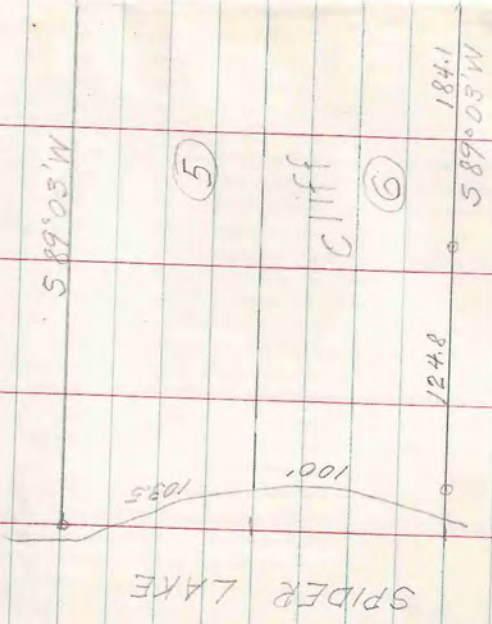
L.W. Scott
M.A. Spatz



Cliff Location
No Drawing

T40N-R6E SEC. 11 LOT 2

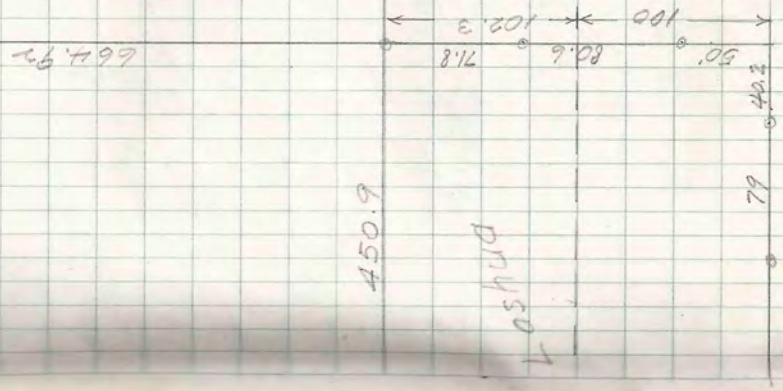
Part of Spider Lake Plat
(Unrecorded)



July 22 '58

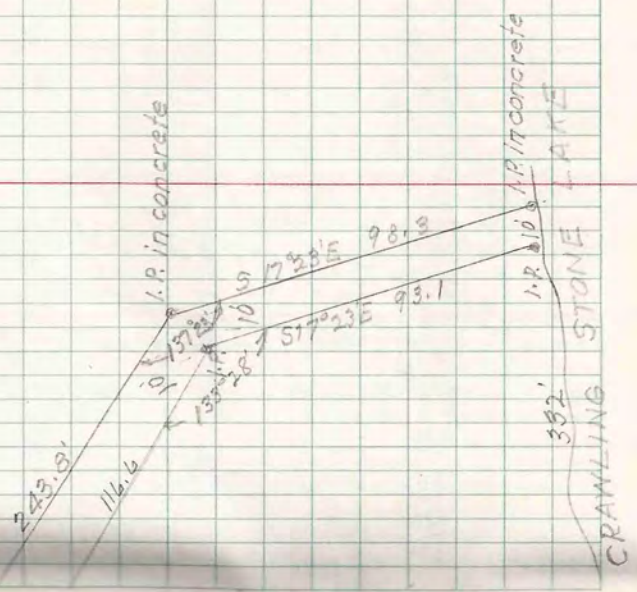
L.W. Scott
M.A. Spetz

North Line Sec 11
S 89°03'W



July 31 '58

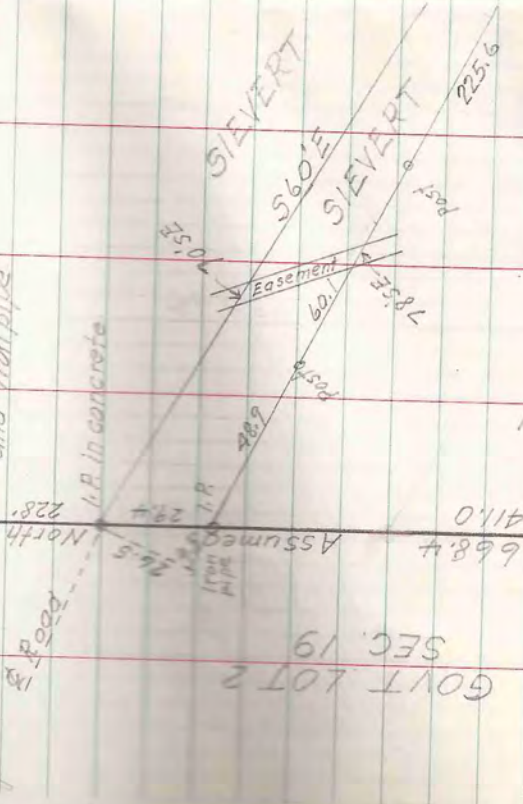
W. W. Scott
W. A. Spetz



T40N-R6E SEC. 20 LOT 1

GOVT LOT 1
SEC. 19
SIEVERT

1/16 COR.
New Cedar post
and Iron pipe



GOVT LOT 1
SEC. 20

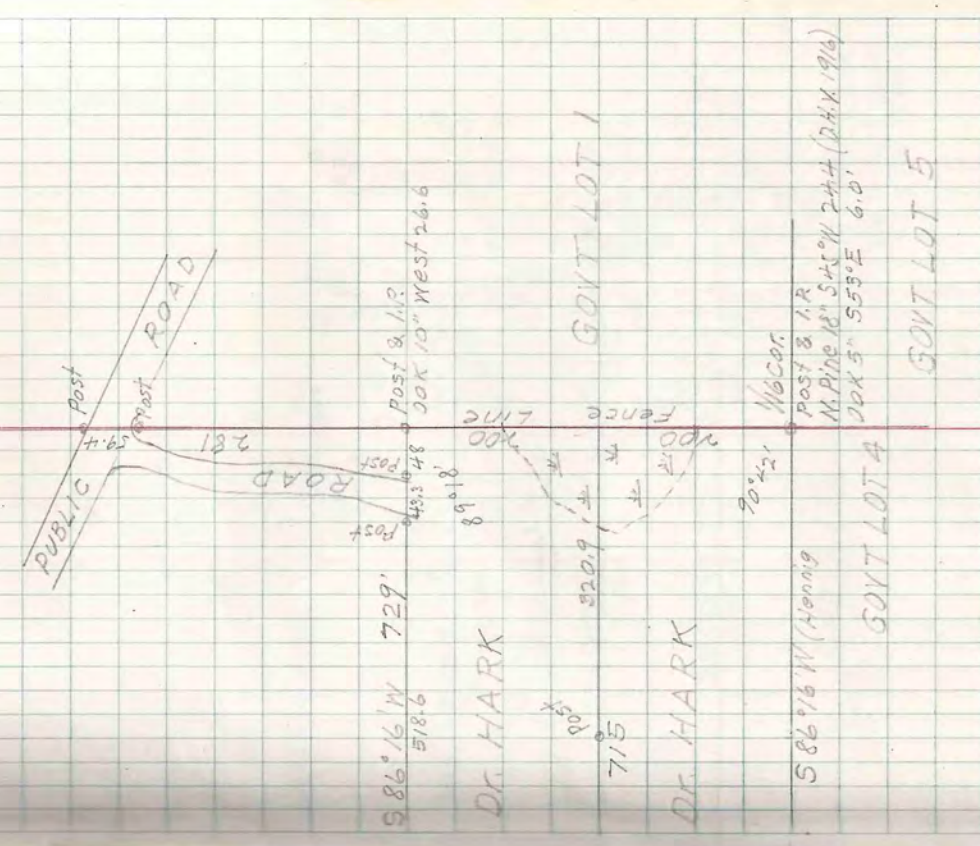
CARR

M.C.

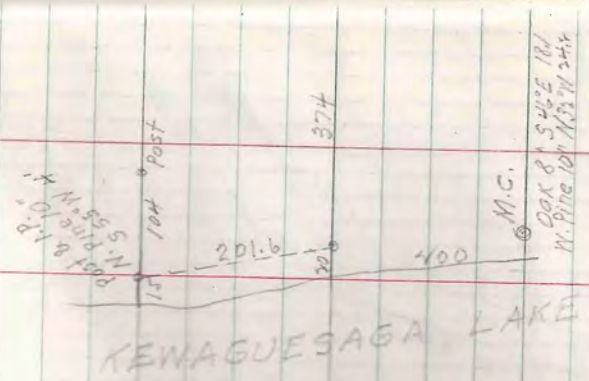
GOVT LOT 2
SEC. 19

4
Aug. 1, '58

L.W. Scott
W.A. Spetz



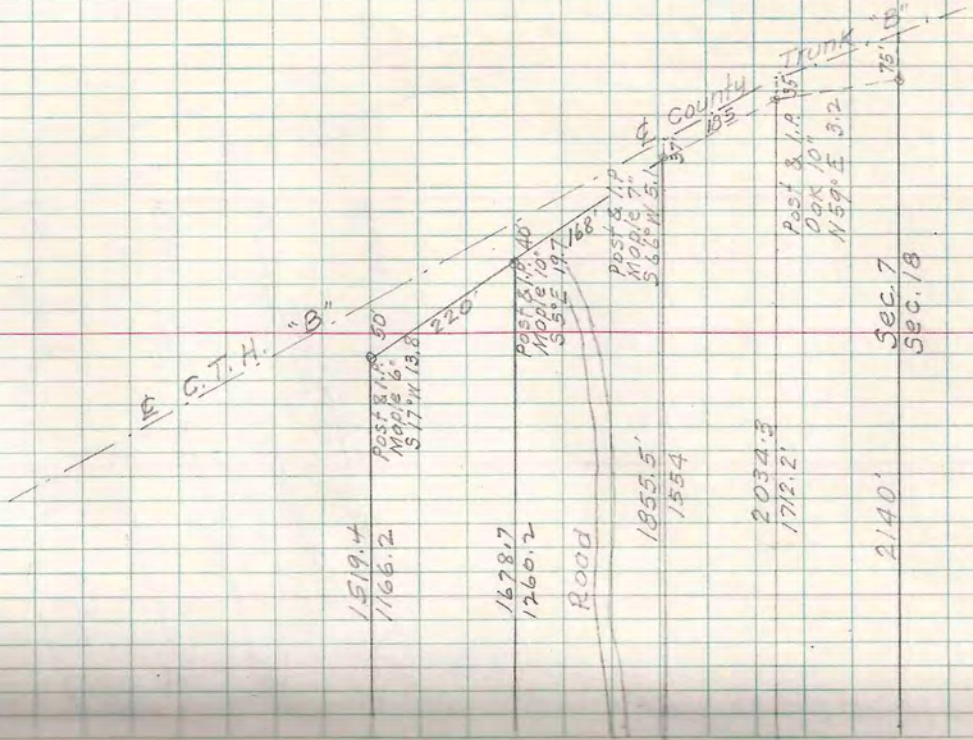
TOPA ROLF SEC 15 LOT 2



DR. F. H. MARK
1-6-58
Bill (or Edward) Rolf
same as above

July 28, '58

L. W. Scott
W. A. Spetz

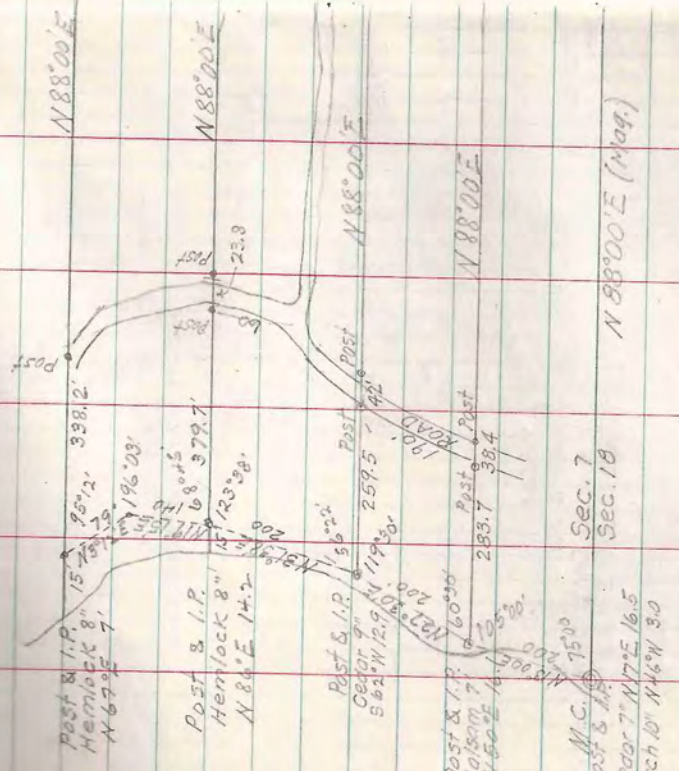


Sec. 7
Sec. 18

T43N-R7E SEC. 7 LOT 2

Emm Feltz
Paul Nisire
3-A-27

ANNABELLE LAKE




Sec. 7
Sec. 18

N 88° 00' E (Mag.)

July 31, '58

L. W. Scott
W. A. Speitz

T40N-R7E SEC. 30 LOT 2



Victoire Gronczewski
2-B-60

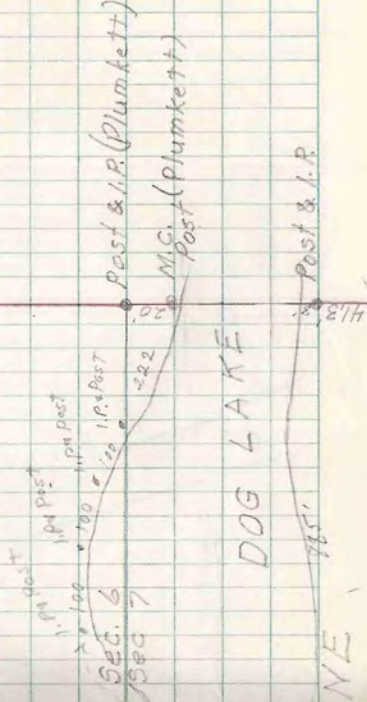
July 21, '58

L.W. Scott
W.A. Spetz
G. Hassler
1320

Post & I.R.
(Plumkett)

SW
SE
SEC. 6

1380'



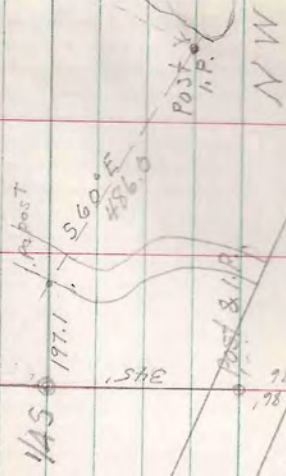
NE

TEN-POST SEC 6 & 7

Post & I.R.
(Plumkett)

SW
SEC.

1380'



NW

Lebanon
Hollid / Lohr
see page 10
5-21

Aug 2, '58

L.W. Scott
W.A. Spetz



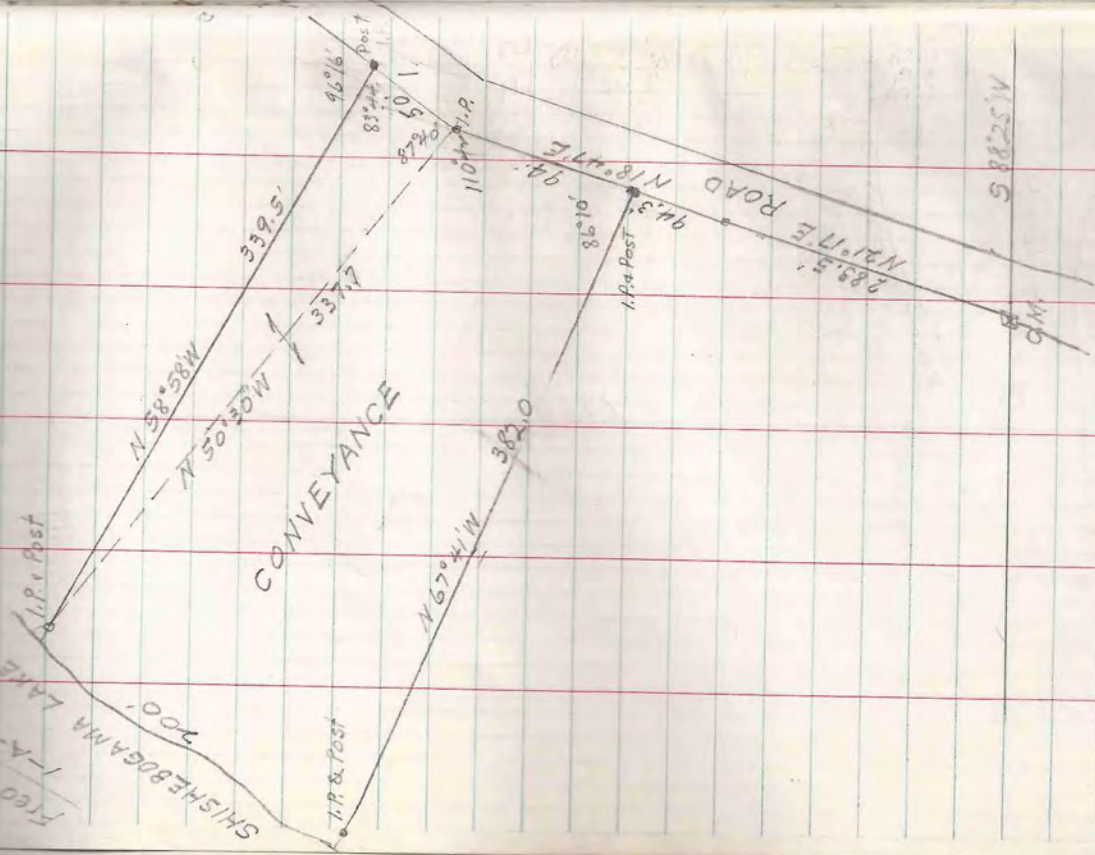
2

LOT

317.1' LOT 4
1/8 Cor. LOT 3
C.M.

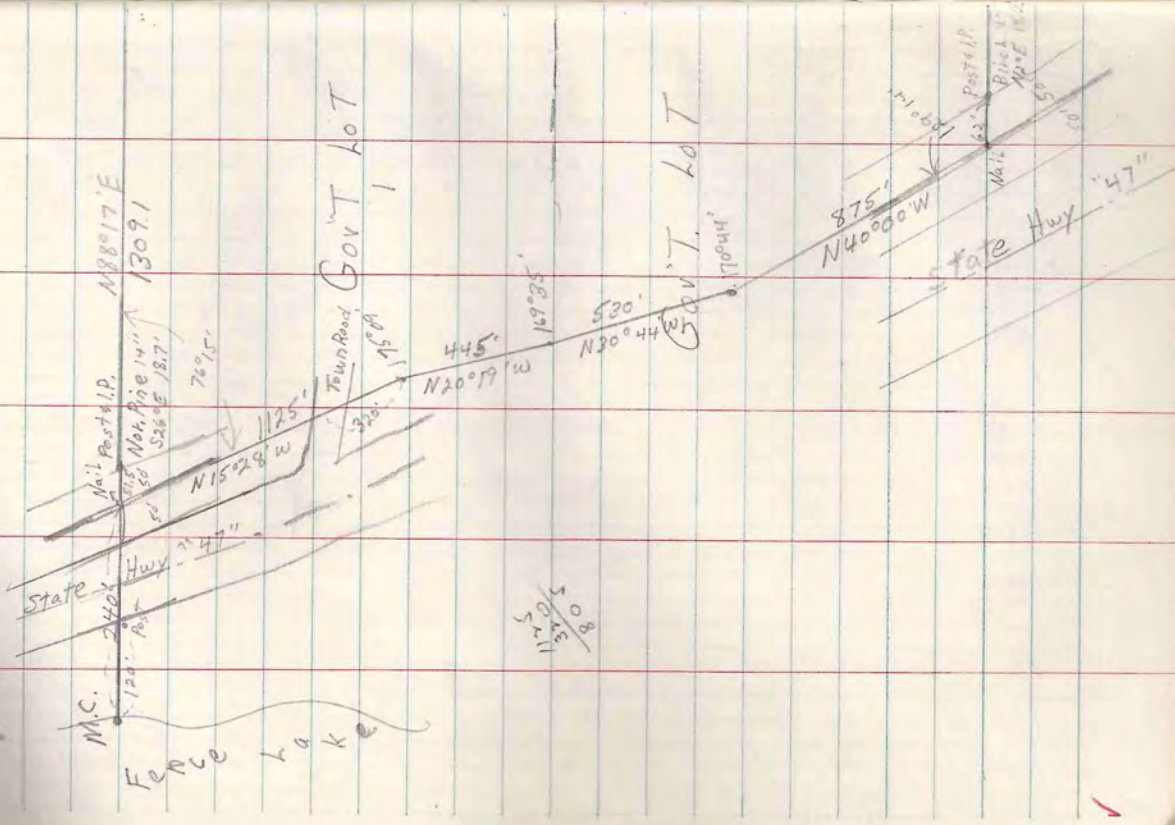
T 52N-R 6E SEC 2 LOT 2

Fred Solheim
1-A-43
SHISHIBOGAMA LANE
200'




Handwritten notes on the left margin of the bottom page.

Sec. 12 & 11 T40N-R-5E
NW 1/4 NW 1/4 SW 1/4 NW 1/4 of Sec 12
Part of Gov't Lot 1 & 2 of Sec 11



Aug 11, 1958

L.W. Scott
Bill Spetz
Wm Hassler
David Scott




1/4 Post
1/4 Cor.
Oak Stamp
N50°E 79'
Map Pipe 14"
N85°W 48'

1/4 Post
Hemlock 11' 11/2"
Oak 9" 54"E 178'

1/4 Cor.
W.P. Pipe 10"
S54°E 38.2'
Oak 7"
S59°W 34.0'

C. J. Zuercher
No Drawing


T. 38N - R. 6E SEC. 6 LOT 2



Aug. 20, '58

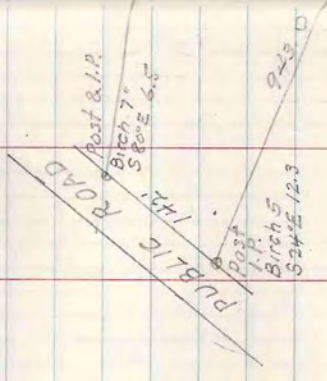
L. W. Scott
W. A. Spetz
G. Hassler

SILVER LAKE



Paul Niese
4-A-39

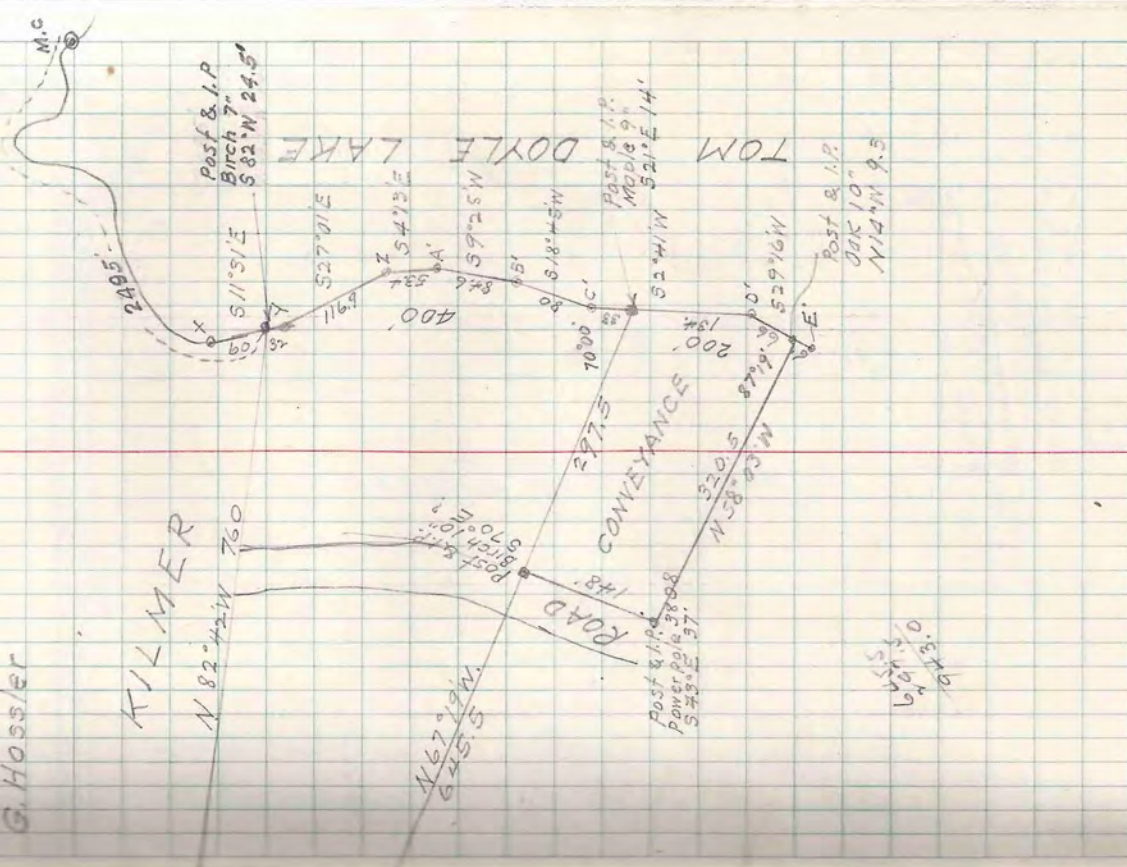
T 38N-R8E SEC. 21 LOT 2



L. W. Scott
M. A. Spetz
G. Hossler

Aug 19, 58

12



943.0
172.0
164.5

Aug. 22 '58

L. W. Scott
W. A. Spetz
G. Hassler
1/8 Cor.

Spruce
Swamp

T 39N-R 6E SEC. 11 & 12
NW-1/4 & GOVT LOT 1

TOWN ROAD
1297.0
N 86° 16' E

WOODED
OPEN FIELD
OPEN

Post & I.P.
OK 14° N 81° W 90.1

322
N 88° 17' E

460'

N 20° 12' E
541.5

160° 54'

LOT 1
GOVT

Post & I.P.
Birch 12°
N 35° W 33.5

MINYOCQUA LAKE
Auto Axle
SPIKE IN J.P. 14° N 50° E 28.1
Willow 48° S 59° E 17.6

1324.6
1333.0 M.C.

417

1106.6
533.9

28'

851.6
28'

Private Road
S 2° 17' E

Huber Estate
To Richard Powell
2-4-58
C. W. ESTERLY

89° 27'

11 12

11 12

11 12

2 1

125

11 12

11 12

11 12

11 12

11 12

11 12

11 12

11 12

11 12

11 12

11 12

11 12

11 12

11 12

11 12

11 12

11 12

11 12

11 12

11 12

11 12

11 12

11 12

11 12

11 12

11 12

11 12

11 12

11 12

11 12

11 12

11 12

11 12

11 12

11 12

11 12

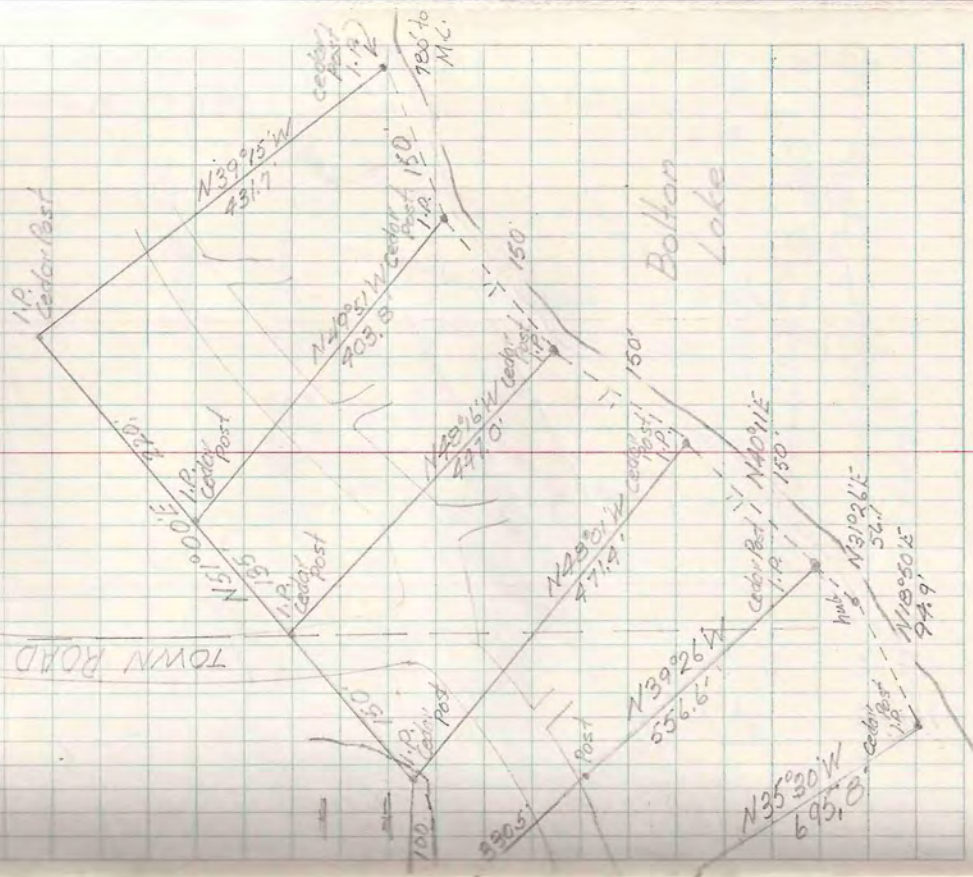
11 12

11 12


11 12

Aug. 25, 1958

L.W. Scott
Wm Speck
J. Haseler



Sec. 12, T40N-R5E
Gov't. Lots 2 and 3



East

Nisse
Paul
1401 A3
A.A.

Aug. 23, 1958

L. W. Scott

Wes Spetz

J. Hassler

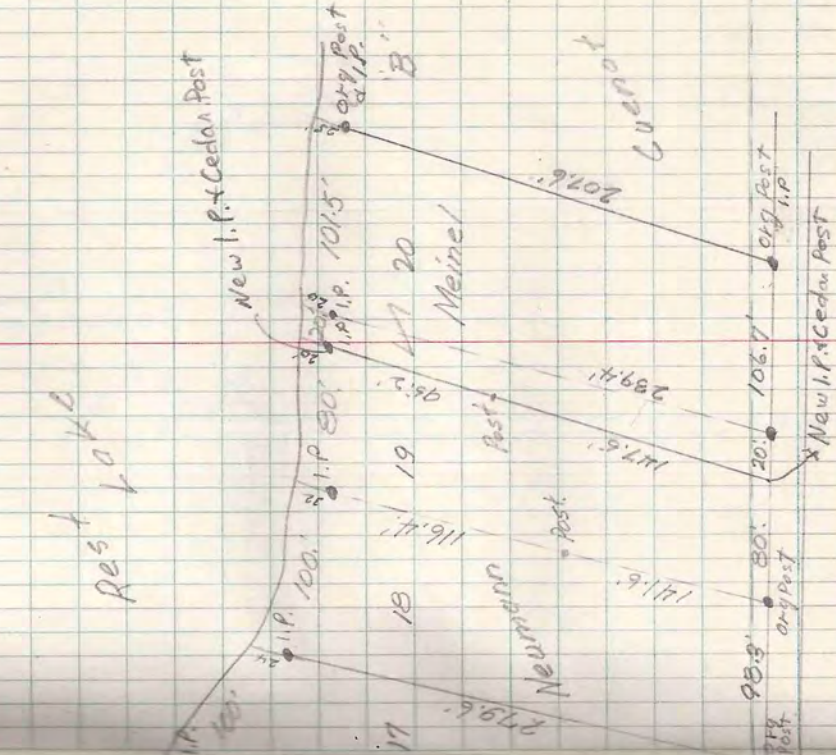
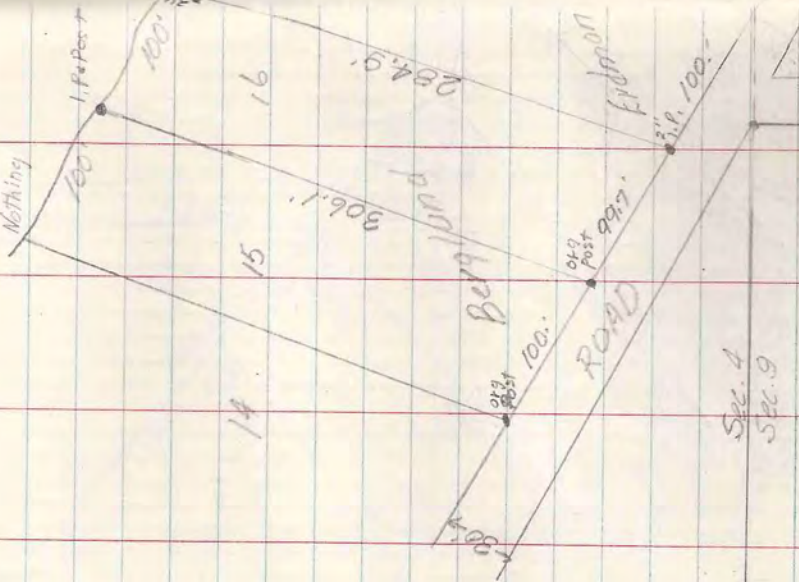
Part of
Plot of Rest Lake

Sections 4 and 9

T¹ N. R5E

42

Mag. Variation 298°E - 1312.4' to 1/8' cor.



- Found 1. P. in Place and old Post Set New Cedar Post in old post holes.

DAM LAKE

SEC. 4


SEC. 9

5 +

8 +

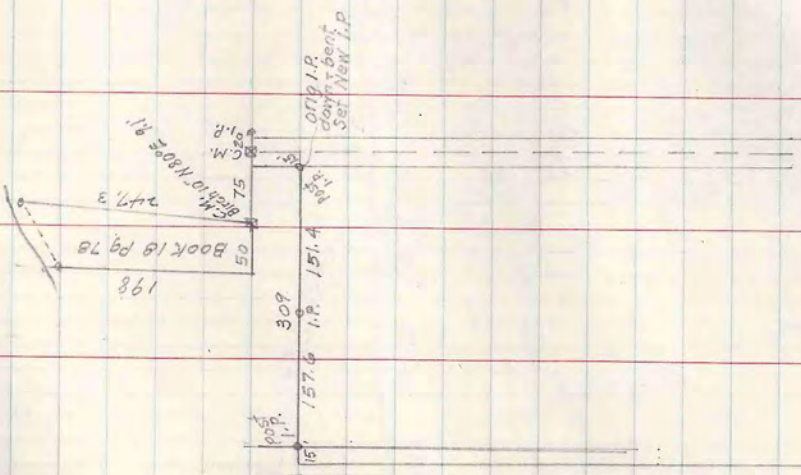
Yellow Pine 18'

560' 18'



T.C. Cobb
4-A-48

T 40N-R6E SEC 36
LOT 6

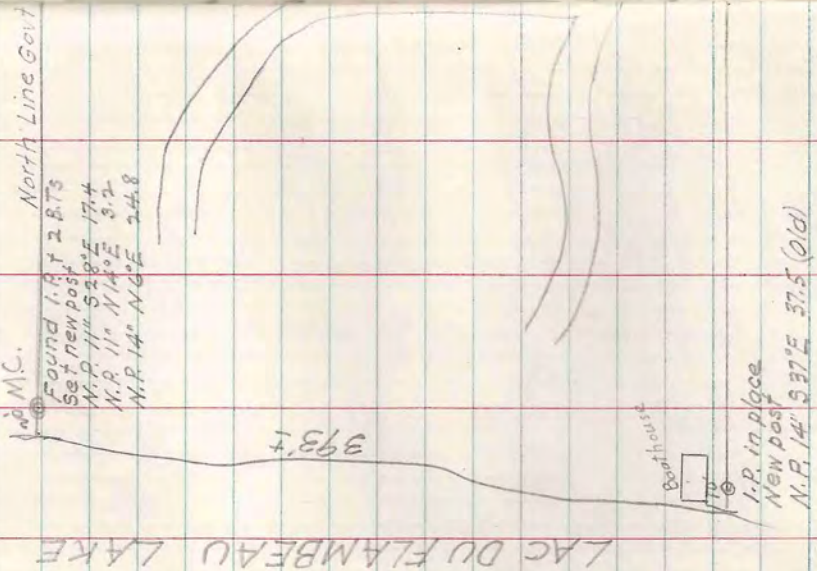


L. W. Scott
W. A. Spetz

July 15, '58

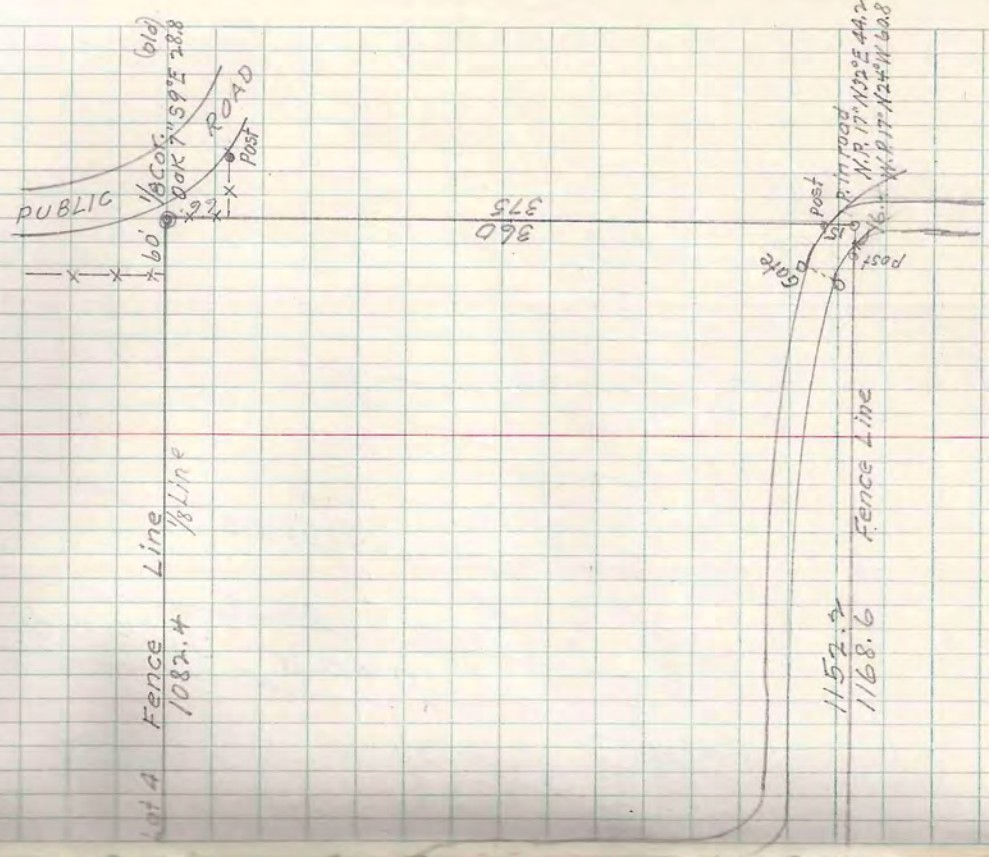
M.S. 119.5/11
6-B-10

T40N-R5E SEC. 18 LOT 4



Sept 1, 58

L. W. Scott
W. A. Spetz
J. C. Doy



T39N-R6E SEC. 11 LOT 6

GOVT LOT 5

GOVT LOT 6

H. Yulling
1-D-47

S87°45'W

C.M.
Meander
Dak 17'

corner
N36°W 37'

I.P.

50'

PUBLIC ROAD

58°58'E

379.4

C.M. ST. P. & P. RY. TRACK

Drive

90'

50'

Maple 5
Dak 12'

I.P.

34.9

L.W. Scott

W.A. Spetz

corner

N36°W 37'

corner

N36°W 37'

Way

Post

I.P.

89°25'

80

N 0°26' W

Post

98°07'

167.8

317.8

S89°51'E

163.8'

H. Yulling

Post

150'

S82°19'E

100'

Post

I.P.

617'

MINOQUA
LAKE

N. Pine 18° N 11° E 15.3'
Dak 8' S 51° W 18.6'

317.8
150
167.8

18

Sept. 5 '58

19
Sept 2, 1958

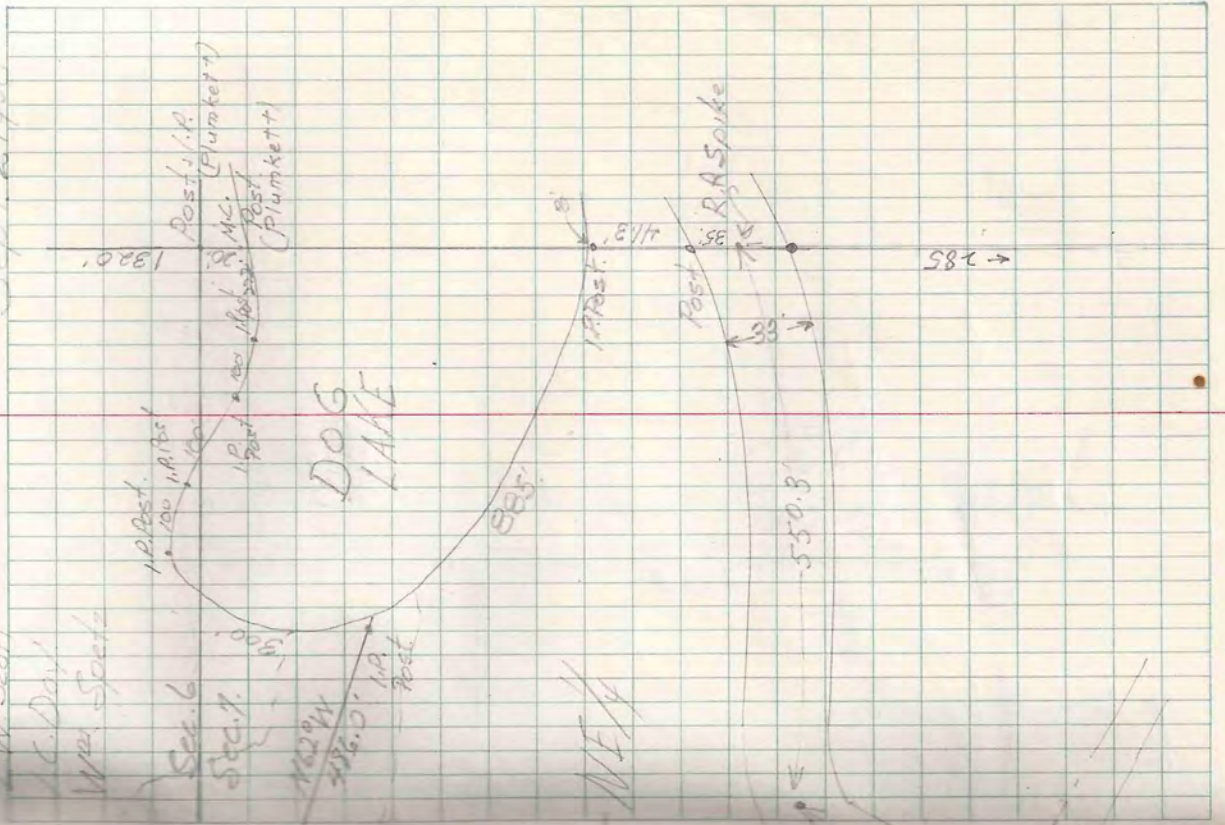
W. Scott
C. Day
W. Spitz

Sec. 6
Sec. 7

DOG
LAKE

NE

1/6 Cor
Plunkett



Sec. 6 + 7 T42N-R5E

NW 1/4 - NE 1/4

1/4 Corner

Post. (P.
Pine Stp.
N72E, 208'

Planned
(1320)

Swamp

595'

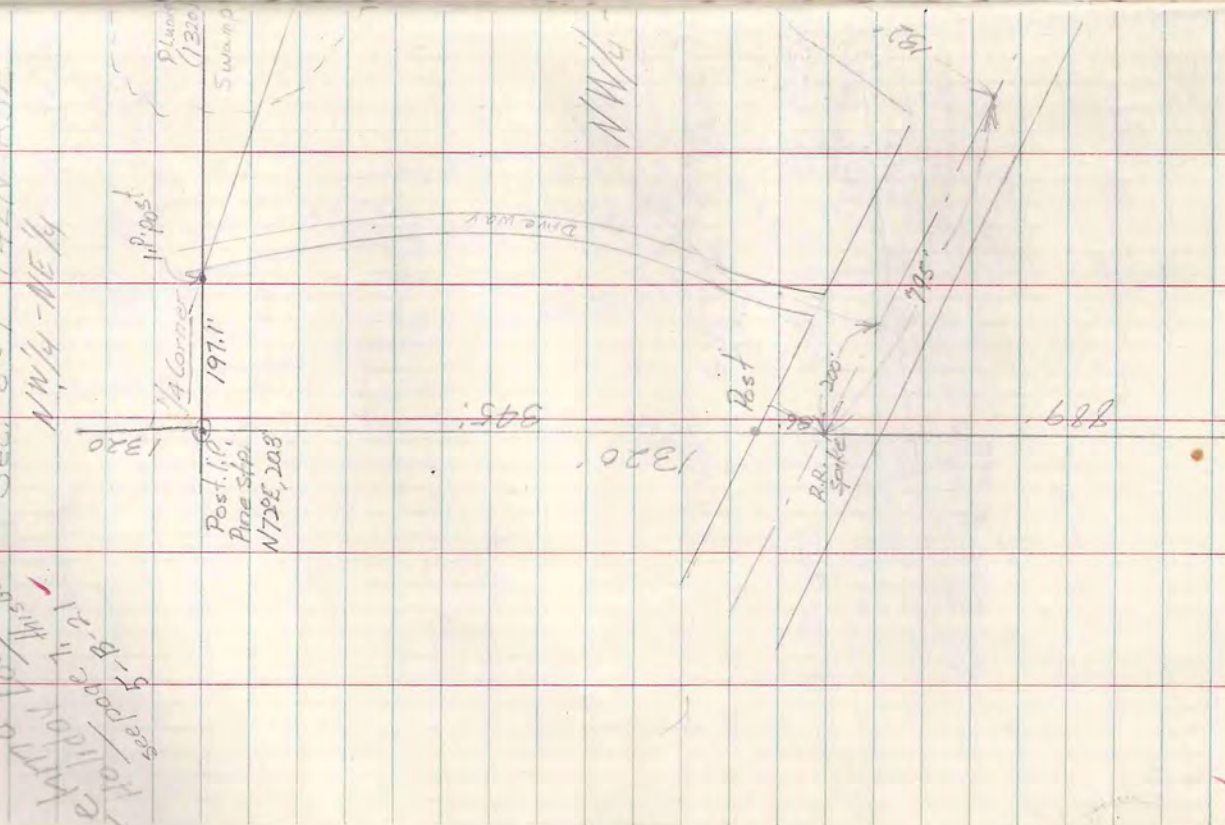
NW 1/4

Post

R.A. Spitz
200'

689


1/6 Cor
Near Plunkett



LAHTTA
Holiday Lodge
See page 7, this book
B-B-21

Doolittle and
Borden
1-B-30

Sec 31 T4N-R6E Contd Lot 2
Sec 6, T4N-R6E Contd Lot 7




WILD
LAKE

20
Sept 4 '58

L.W. Scott
Bill Speck

NELSON
LAKE



21
Sept. 9, '58

W. A. Spetz
J. C. Day
L. W. Scott

Conc. Mon.
Oak 8" N25°W 6.1
N.P. 8" S53°W 29.7

Iron pipe
8" dia
G.F. Baker
16 Cor
690.1
S 89°15'E
268.8

Distances from deed


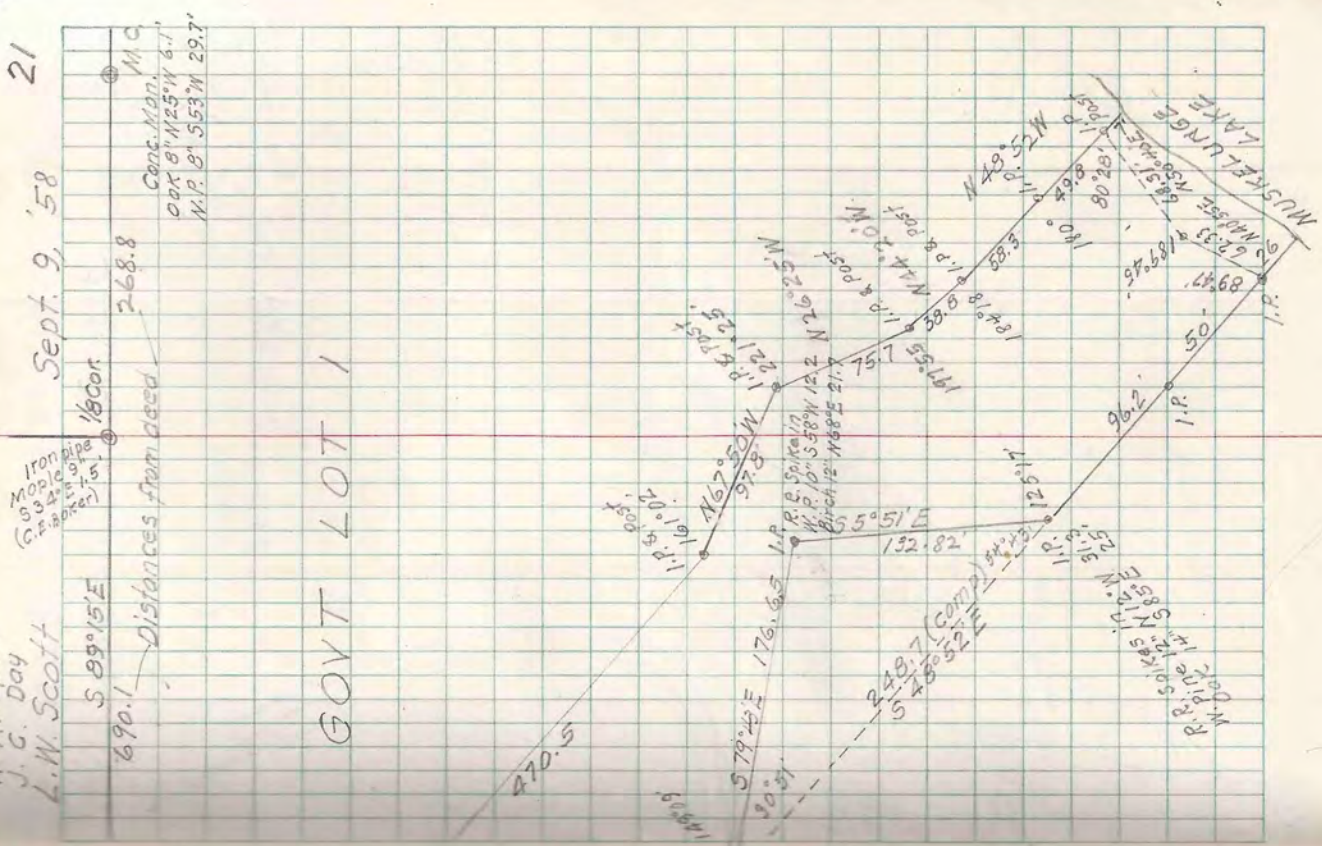
GOVT LOT 1

TAIN-R7E SEC. 21 LOT 1
Sec. 16
Sec. 21
N 1/4 Cor.
598.37
S 89°15'E
94.4
I.P. Post
I.P. in road
8" dia
S 66°E 21.4
Birch 8" N 18°W 26.3
(G. E. Baker)

I.P. Conc. Mon.
5'16
50.50

F. RYAN DUFFY
N48°52'W
548°52'E 300'

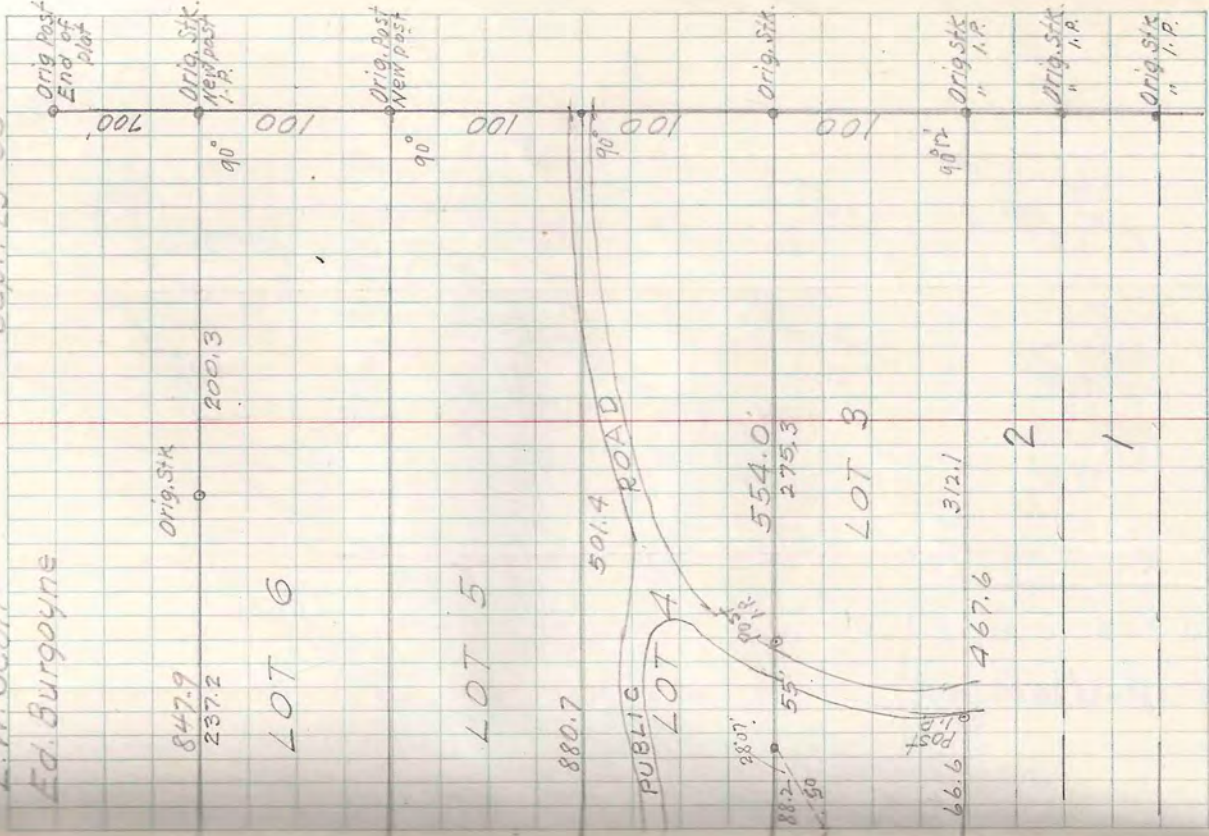
I.P. in concrete 5.5'
I.P. in concrete 5.5'



Sept. 23 '58

L.W. Scott

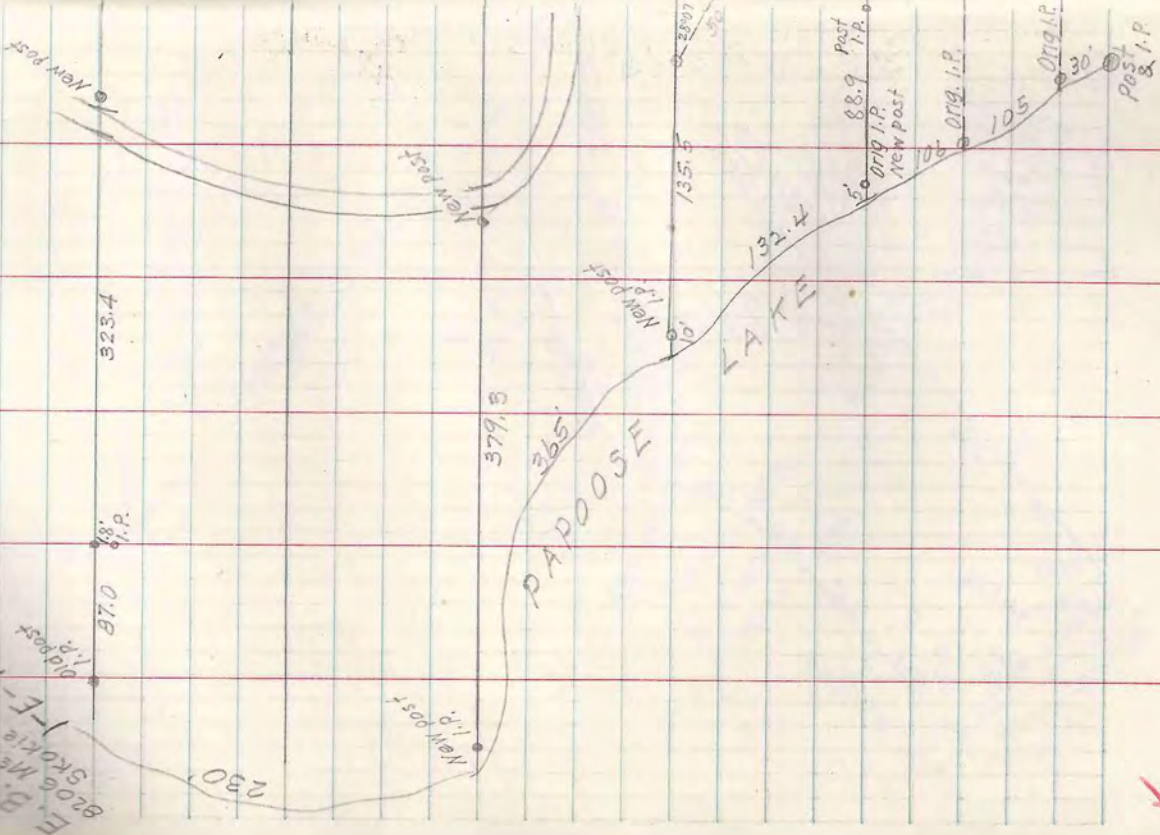
Ed. Burgoyne



T4BN-R6E SEC. 19 LOT 5

Baskins Subdivision

E. B. Snelman
8206 Mecum Blvd.
F-E-45
I.P. Post



Sept. 11, 1958

L.W. Scott
M.A. Spetz
J.C. Day

T40N-R6E SEC. 23 LOT 6

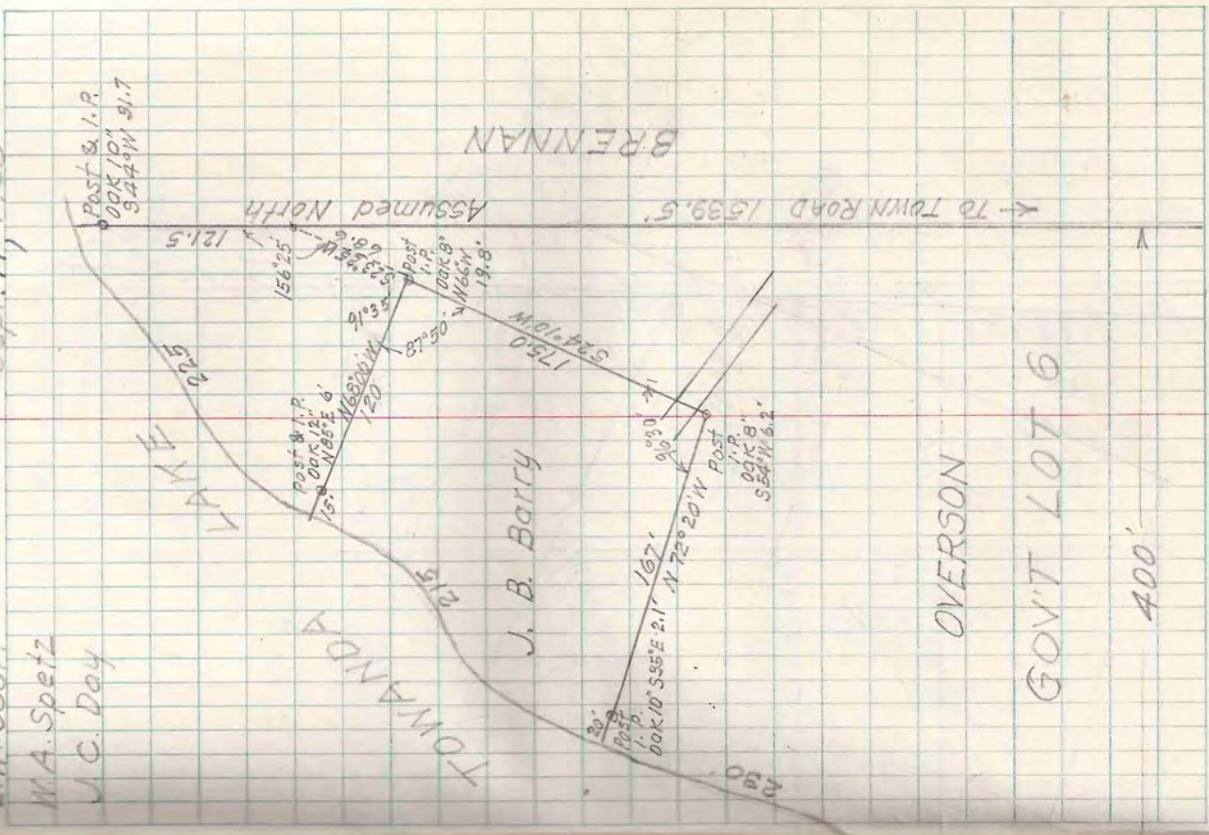
L.B. Borty
1-D-5

3 B/P
7 Sec.

50' PUBLIC ROAD
1/8 line
→ TO TOWN Road 936.
M.S. Post & I.P. Birch B. 57° E 28'

HAYNIE

GOVT LOT 7



GOVT LOT 6

400'

HAYNIE

TOWN ANDA

J. B. Barry

BRENNAN

OVERSON

Post & I.P.
008 10'
54° 40' W 91.7

121.5

156° 25'

Post & I.P.
008 10'
15° 00' E 6'

121.5

121.5

121.5

121.5

121.5

121.5

121.5

121.5

121.5

121.5

121.5

121.5

121.5

121.5

121.5

121.5

121.5

121.5

121.5

121.5

121.5

121.5

121.5

121.5

Post & I.P.
008 10'
54° 40' W 91.7

Post & I.P.
008 10'
54° 40' W 91.7

Post & I.P.
008 10'
54° 40' W 91.7

Post & I.P.
008 10'
54° 40' W 91.7

Post & I.P.
008 10'
54° 40' W 91.7

Post & I.P.
008 10'
54° 40' W 91.7

Post & I.P.
008 10'
54° 40' W 91.7

Post & I.P.
008 10'
54° 40' W 91.7

Post & I.P.
008 10'
54° 40' W 91.7

Post & I.P.
008 10'
54° 40' W 91.7

Post & I.P.
008 10'
54° 40' W 91.7

Post & I.P.
008 10'
54° 40' W 91.7

Post & I.P.
008 10'
54° 40' W 91.7

Post & I.P.
008 10'
54° 40' W 91.7

Post & I.P.
008 10'
54° 40' W 91.7

Post & I.P.
008 10'
54° 40' W 91.7

Post & I.P.
008 10'
54° 40' W 91.7

Post & I.P.
008 10'
54° 40' W 91.7

Post & I.P.
008 10'
54° 40' W 91.7

Post & I.P.
008 10'
54° 40' W 91.7

Post & I.P.
008 10'
54° 40' W 91.7

Post & I.P.
008 10'
54° 40' W 91.7

Post & I.P.
008 10'
54° 40' W 91.7

Post & I.P.
008 10'
54° 40' W 91.7

Post & I.P.
008 10'
54° 40' W 91.7

Post & I.P.
008 10'
54° 40' W 91.7

Post & I.P.
008 10'
54° 40' W 91.7

Post & I.P.
008 10'
54° 40' W 91.7

Post & I.P.
008 10'
54° 40' W 91.7

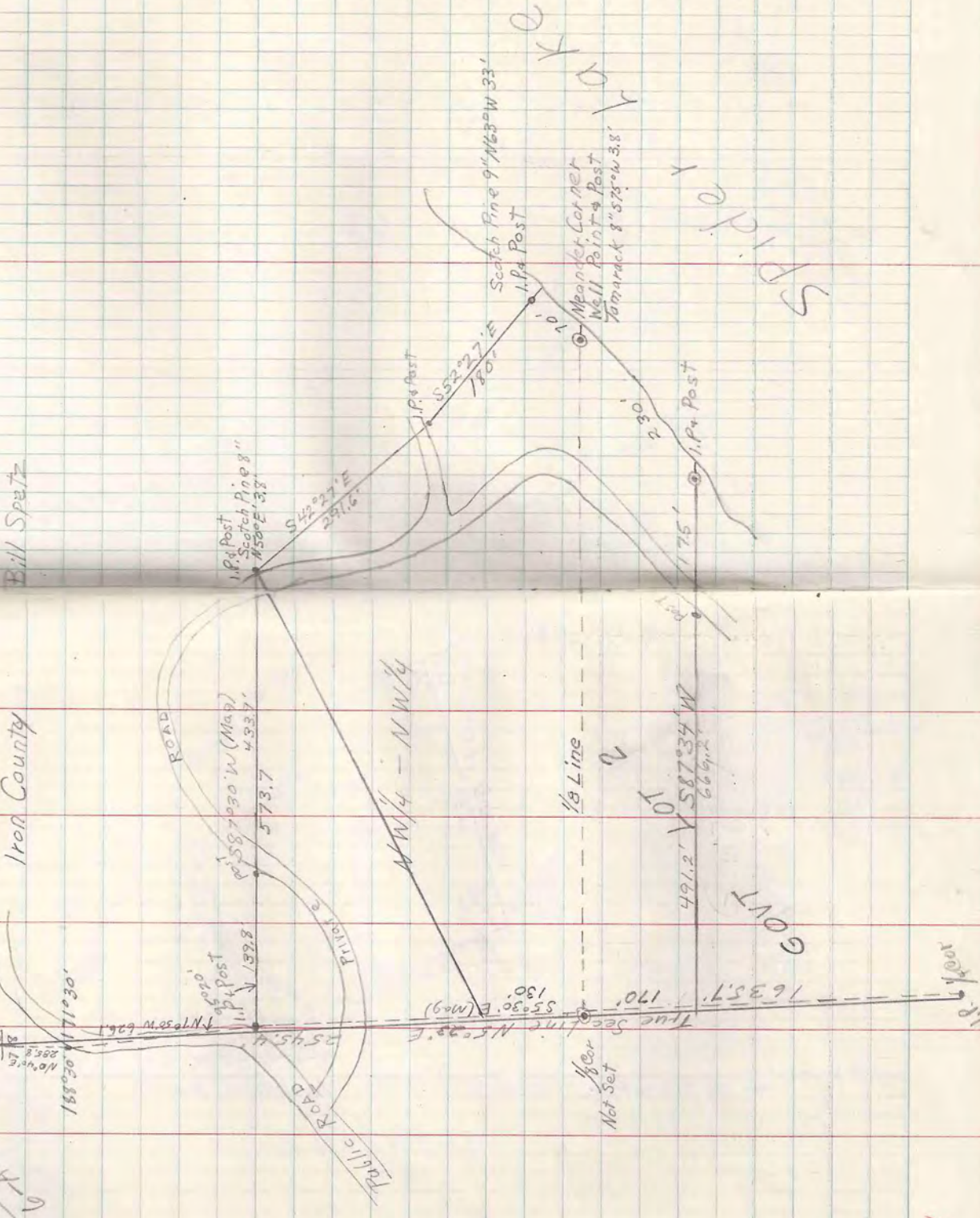
Post & I.P.
008 10'
54° 40' W 91.7

D. J. W.
Kleinbuehl
6-4-27

T 43N-R4E Sec 8
Part of Govt Lot 2 - NW 1/4 - NW 1/4
Iron County

Lloyd Scott
Ed. Bugoyne
Bill Spatz

24
Sept 16, 1958



GOVT

SPID

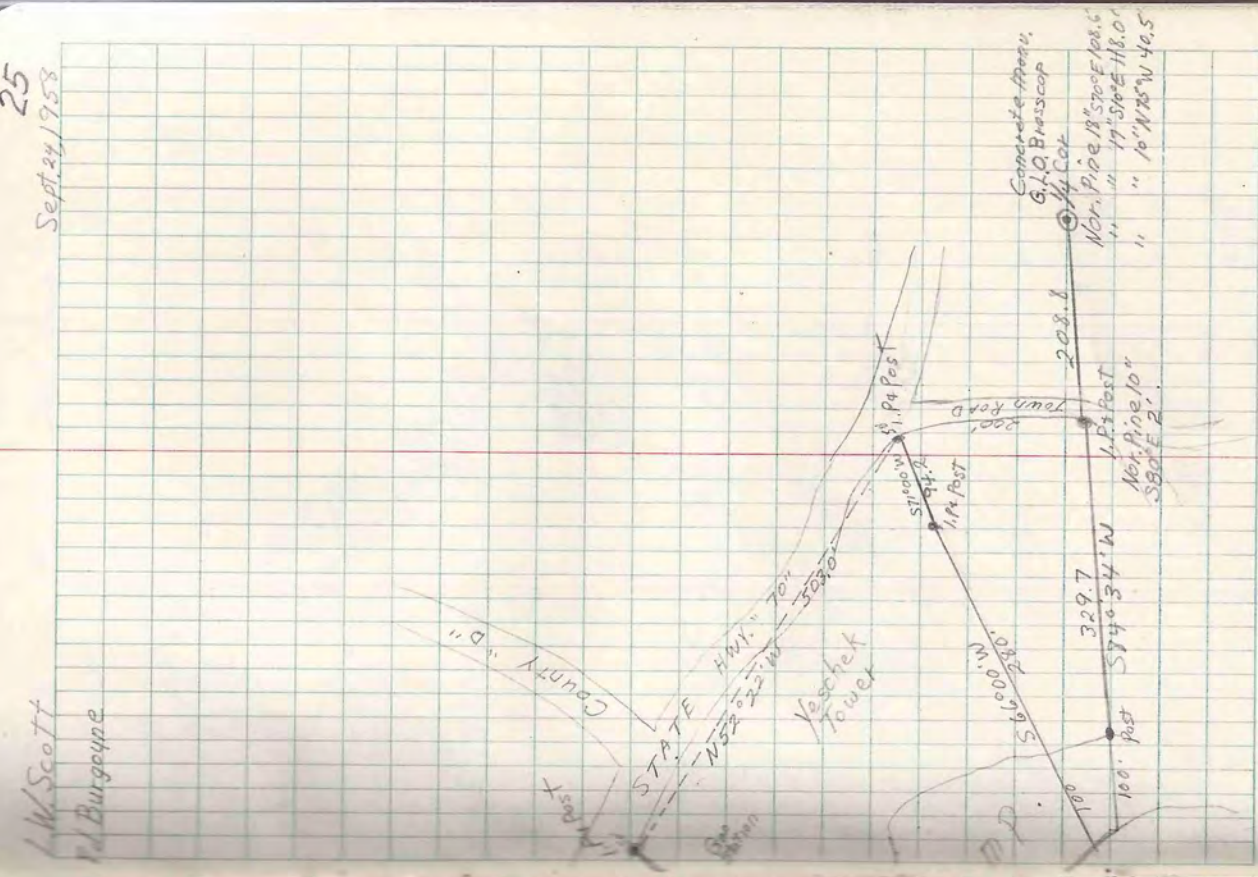
Y
K
C

Sec 30 T40N-R5E
Part of SE/4-SW/4

Becker
V
5-1-19

W. Scott
Ed Burgepe

25
Sept. 24, 1958



✓

Sept 26, 1958

L.W. Scott
Ed. Burgoyne

ROAD

past
Iron pipe
Birch 8"

100' x 10' 6"
555' N 6"

257.9
146.1

N 38° 22' W
239.3

N 98° 22' W

266.4
269.4
268.4

post & iron pipe
Oct 15 1947
Oct 15 1947 lot 2

WHITEFIELD

CONTENT

LAKE

193.2
200.2

iron pipe
88.2

290.1
356.5

iron pipe
88.2

183.5

M.C.

393.5
193.2
193.2
193.2

T40N-R8E SEC. 29 LOT 3

PRIVATE

1.P.
Oak 7
557' ± 15'

N 66° 47' E
279.3

S 44° 26' E

GOV'T LOT 3

GOV'T LOT 6

1/8 COR.
Post & I.P.
N. P. 14° 16' 37" W 20.6
N. P. 8° 15' 5" E 17.6

N 3° 18' W 339.5

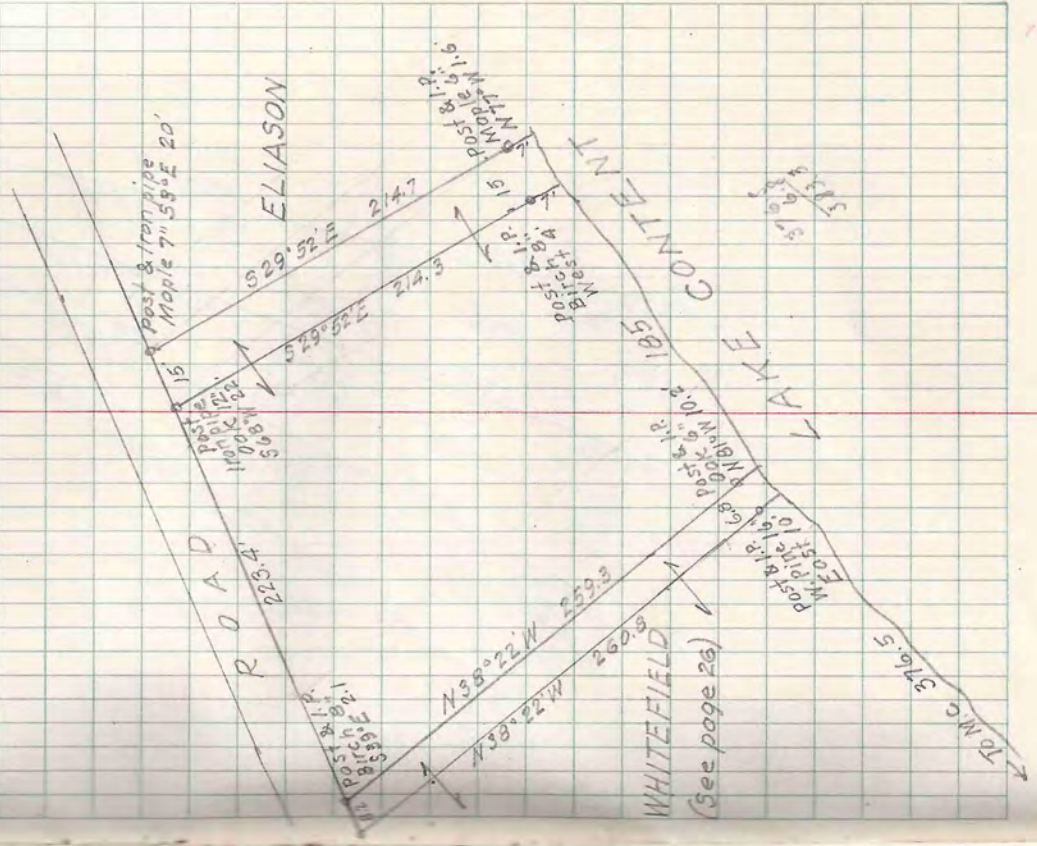
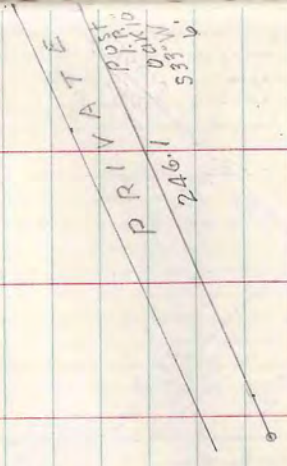
GOV'T LOT 4

Whitefield
Baoback Lodge Inc.
6-A-1

L.W. Scott
Ed. Burgoyne
Sept 29, '58
27

T40N-R8E SEC. 29 LOT 3

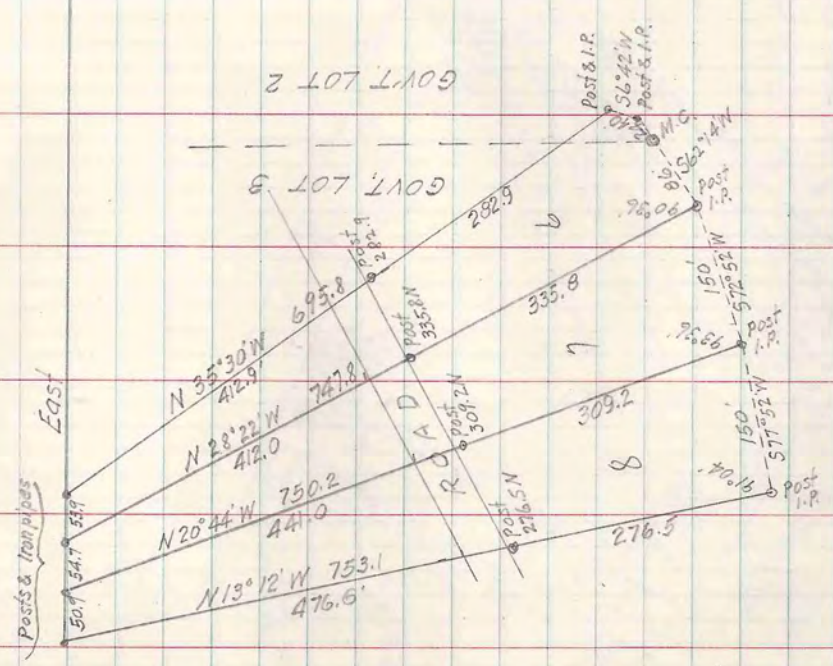
Boake's Lodge Inc.
Larry Boake
6-A-1



Sept. 29, '58

L. W. Scott
Ed. Burgoyne


T 40N R 5E SEC. 12 LOT 3



Post Niske
6-A-35


F.H. Manser
Dr. A. J. Buchheit
5-1-8-27
5-1-8-25

T 39N-R6E SEC. 28 LOT 2
Neuville-Moran Plat (Unrecorded)
Blue Lake



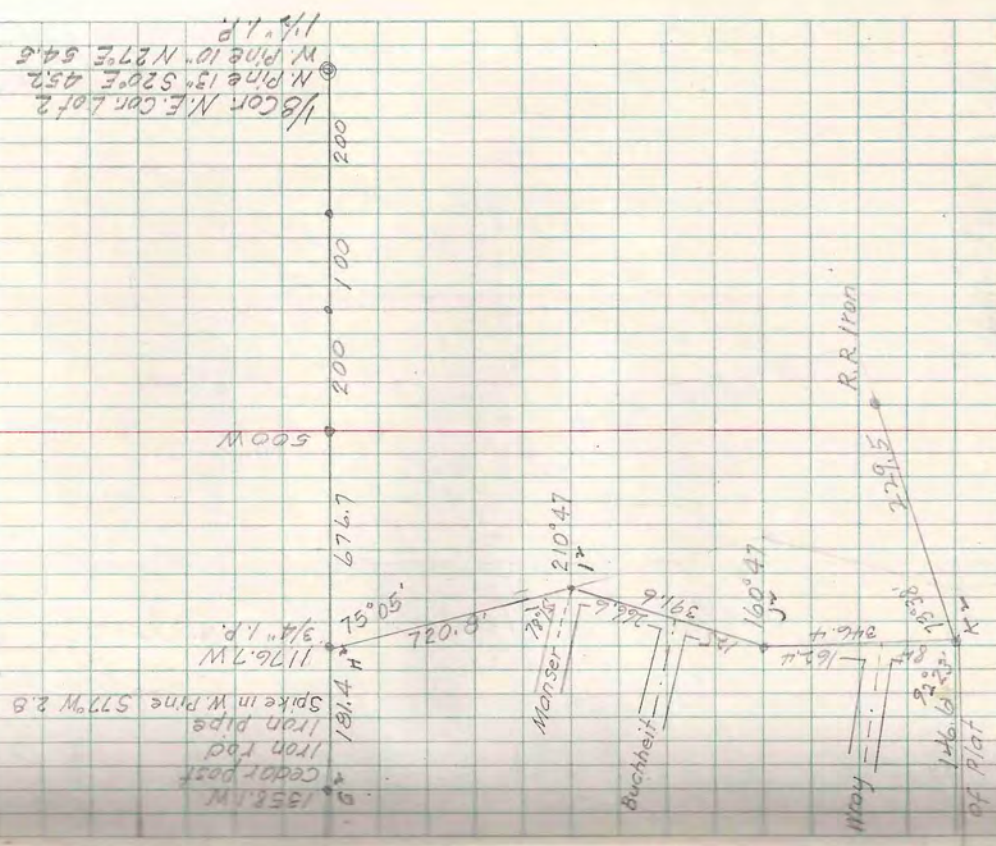
See Book 3 page 19
" " 5 " 6
" " 13 " 59
" " 16 " 68
" " 17 " 36

LOTS 27 to 41



29
Sept 8, '58

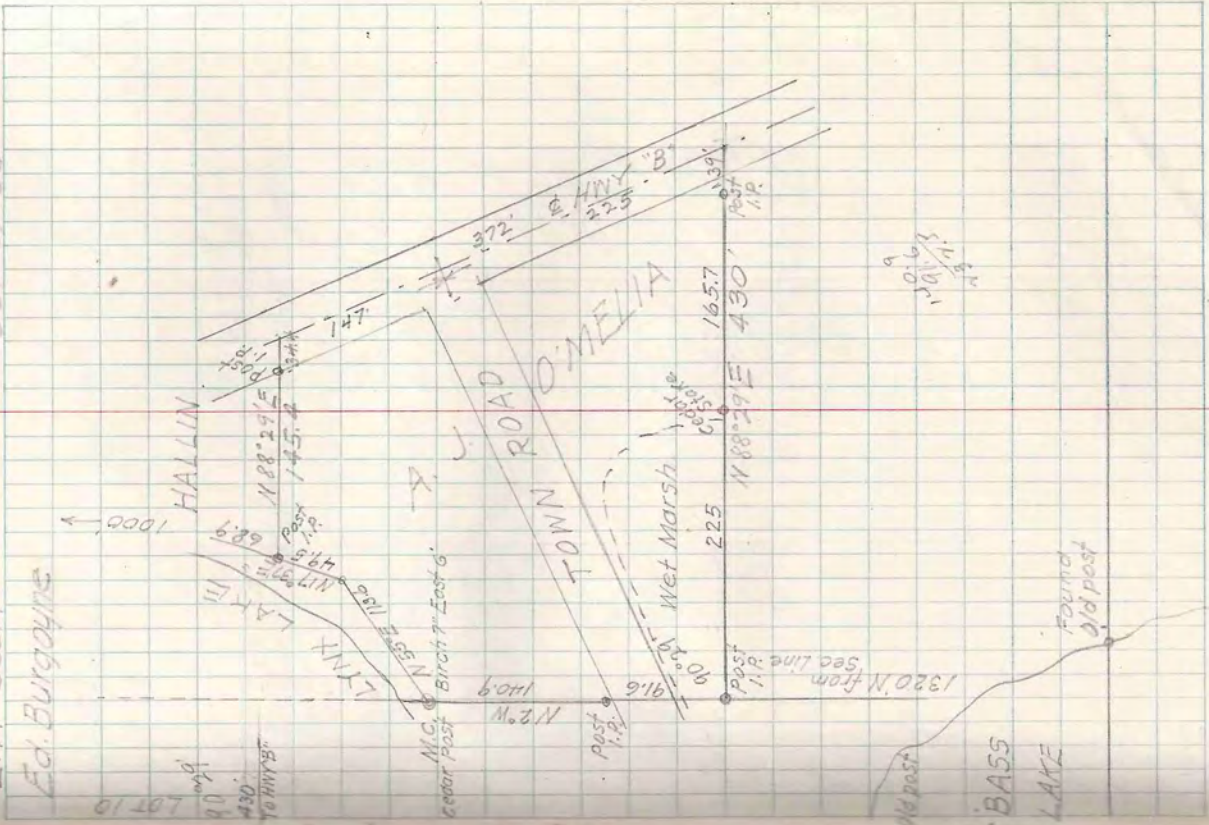
L.W. Scott



1/8 Cor. N.E. Cor. Lot 2
N. Pine 1/2 Sec 28 452
W. Pine 1/2 Sec 28 54.5
1 1/2 R.P.

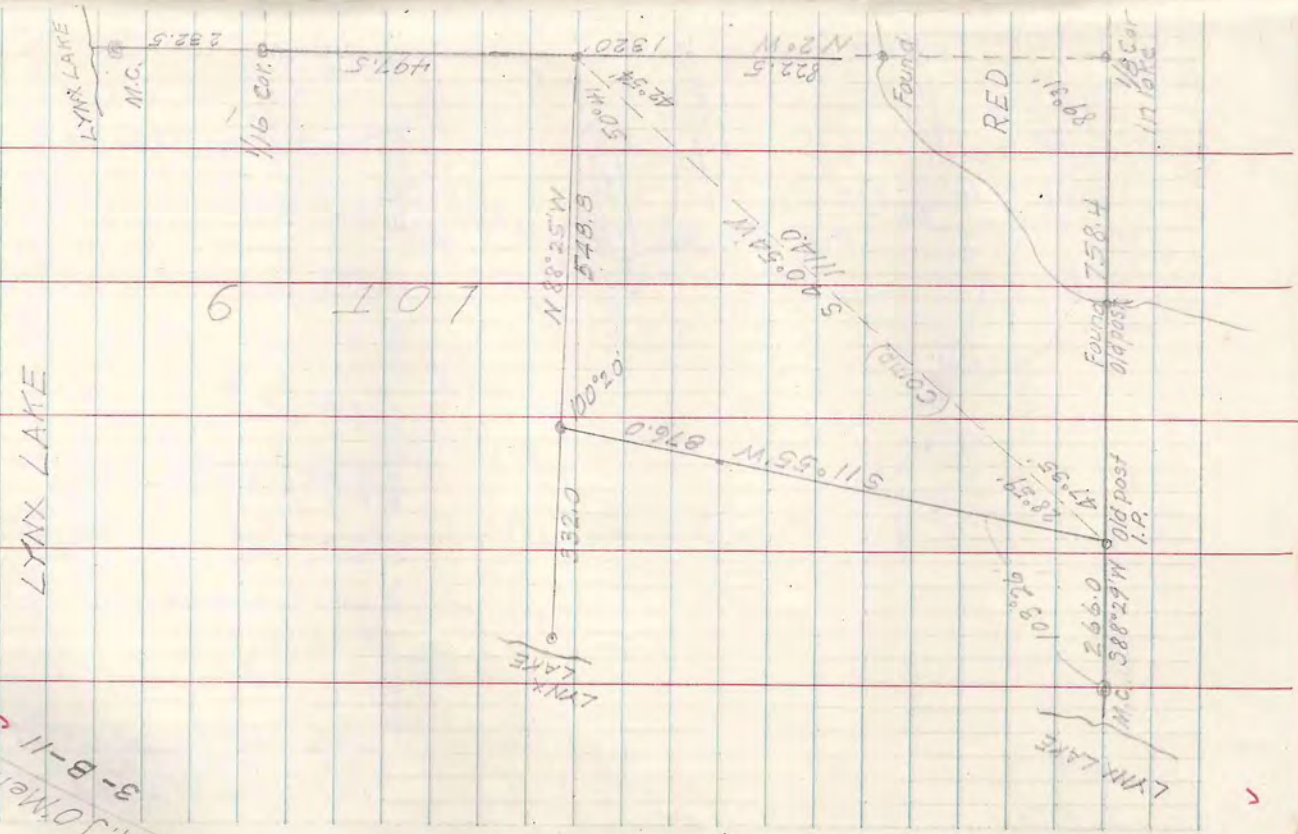
Oct 3, '58

L.W. Scott
Ed. Burgoyne



T43N-R7E SEC. 18 LOT 10
LYNX LAKE


A. J. O'Melia
3-B-11



Robert O'Leary
G-A-37

T 39/K-R6E SEC. 14 LOT 8

LOTS



CLAWSONS
PINE GROVE
ADDN


Center Line U.S. HWY. 51

Sept 26, 1958

L.W. Scott
Ed. Burgoyne

9 TO 14 PINE GROVE ADD.

S 84° 54' E
593.0



N	S	E	W
373.18	486.35		11.74
51.12	6.94		518.95
125.0		132.47	124.00
	55.63	590.38	48.00
549.30	548.92	722.85	722.69

286.5
N 1° 23' E
486.5

C.M. 56.8 Post
1/4

200

C.M. 56.8 Post
1/4

200

200

200

319.0
S 89° 14' W

1/4 COR.
0.0
100

175.5

Oct 14, '58

L. W. Scott
Ed. Burgoyne

T 39N - R 6E SEC. 22 LOT 1

SEC. 15

586°37'E
210.8

RUNGE

MINDOCQUA


LAKE

586°41'E
236.4

ROY PORTZ

REINHOLD

Carl Reinhold
2-B-55



TOWN ROAD

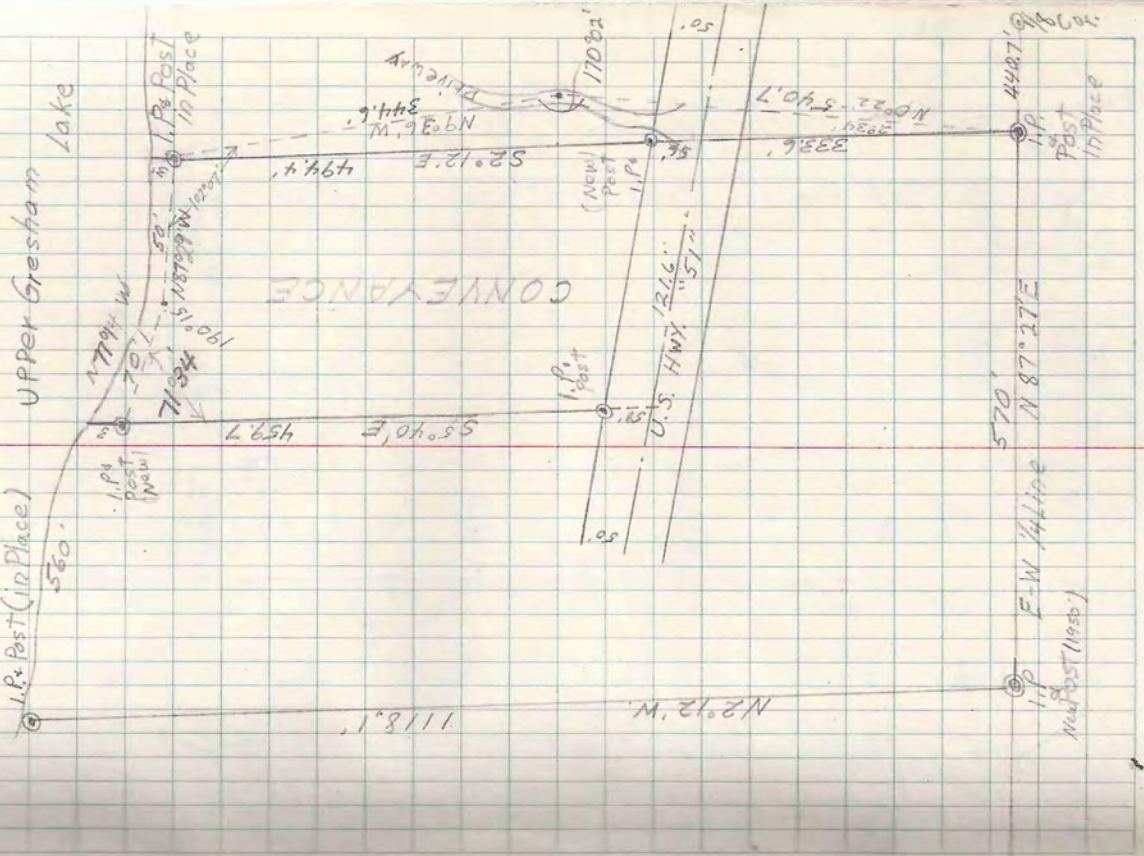
✓

Wood
Naim Shansen
S-E-4

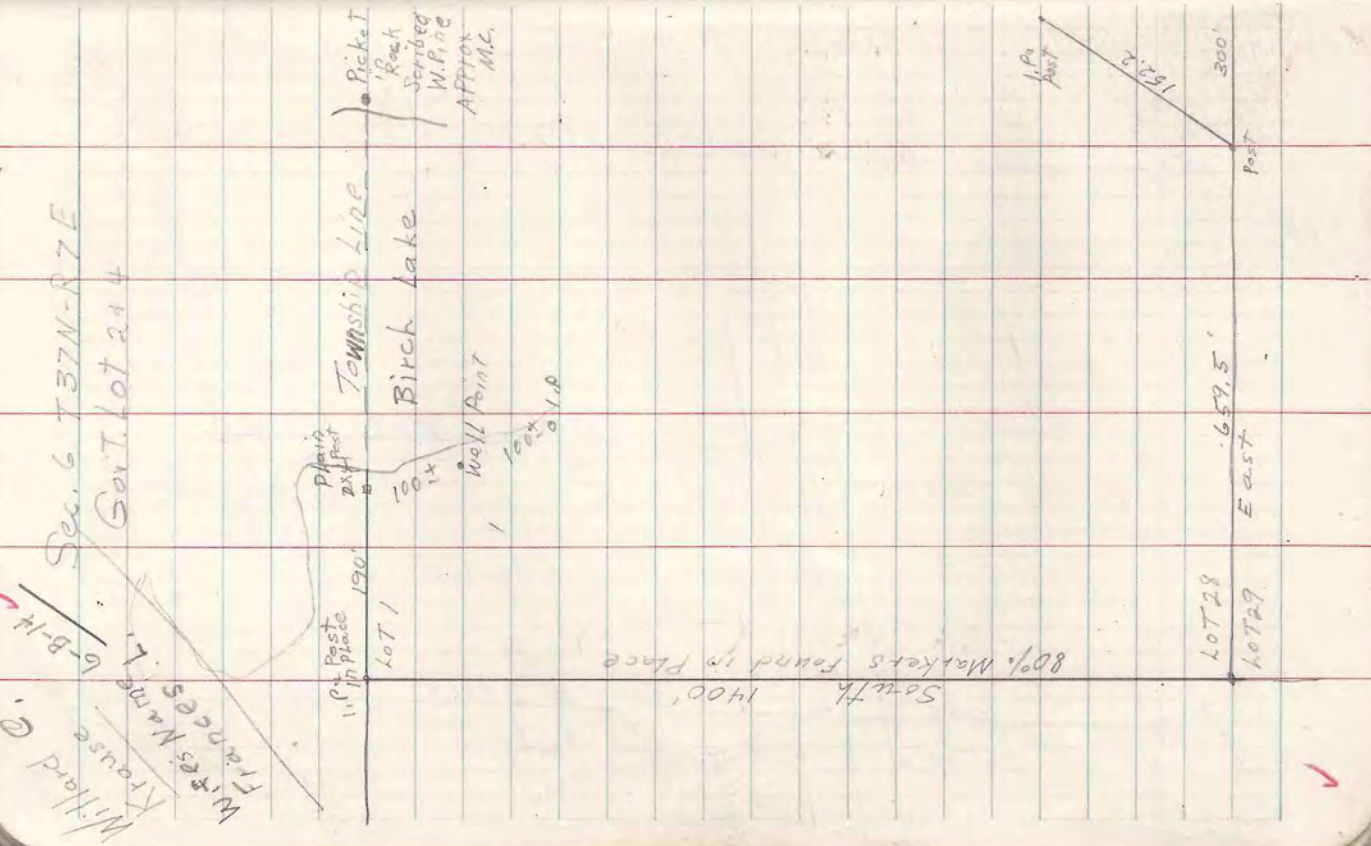
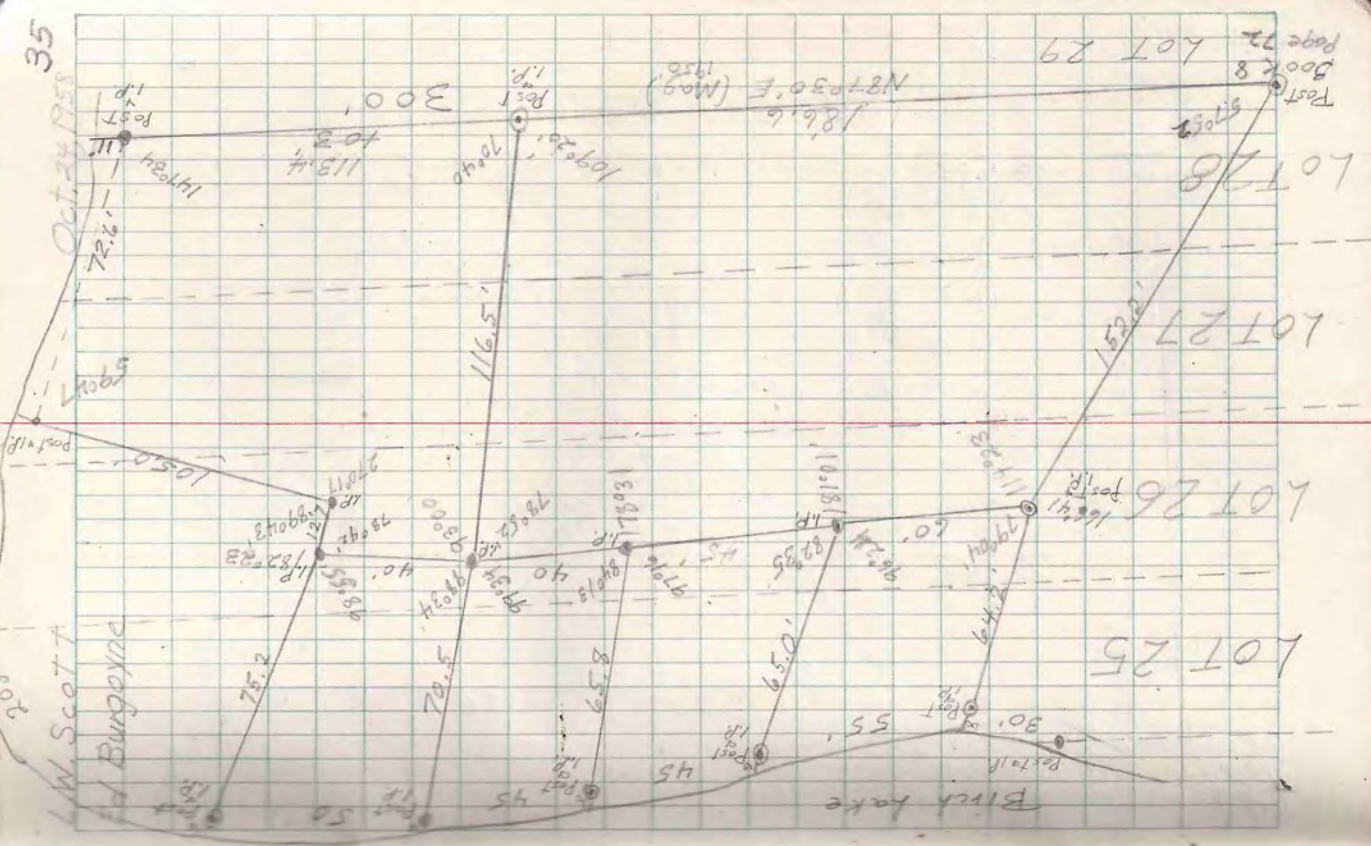
Sec 4 T41N-R6E
Gov't LOT 2

34
Oct. 24, 1958

Lloyd N. Scott
Ed. Burgoyne



1/4 Cor.
C/400.



Willard G.
 Krause
 Wifes Name 6-B-14
 Sec. 6 T37N-R7E
 Govt. Lot 244

L.W. Scott
 A. Burgoyne
 205
 35
 Oct 24 1950

Book 8
 Page 22
 LOT 29

LOT 28

LOT 27

LOT 26

LOT 25

South
 1400'
 80% Markers found in Place

LOT 28
 LOT 29

East
 659.5'

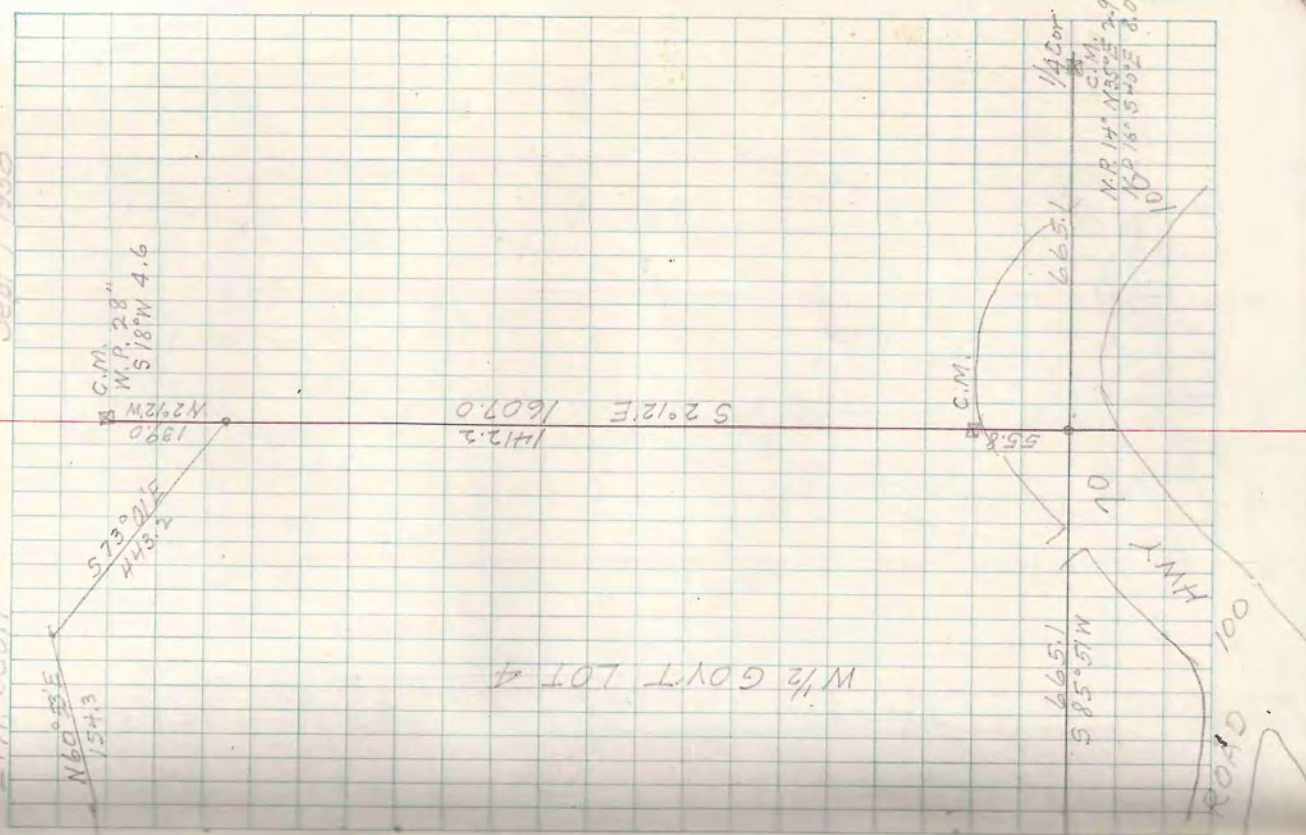
Pickett
 Rock
 Served
 W.P. Fine
 APPROX
 M.C.

Township Line
 Birch lake

1.0" Post
 190'
 Lot 1
 100'
 Well Point
 100' 0.1.0

Sept 1 1958


L. W. Scott



T 39N-R 5 SEC 1

Bellwood Flat

Robt Verem
6-B-12

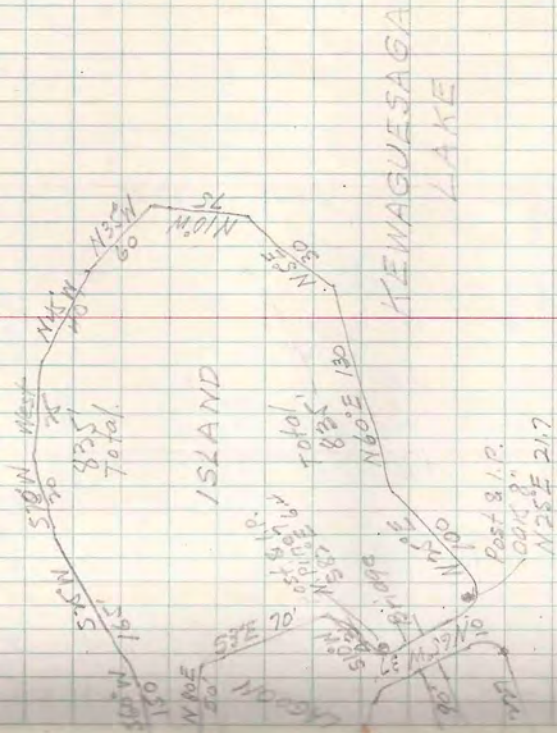


Note: All Cons. Mon were placed by previous survey. See blueprint of Bellwood.

2 1 1330.5
11 12 585°51'W

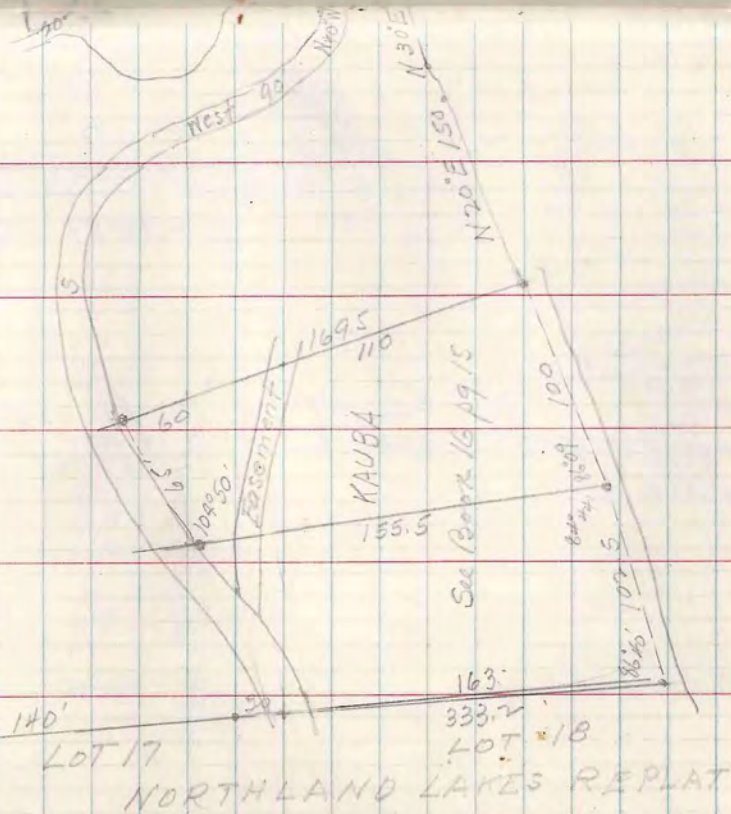
Oct 27 '58

L.W. Scott
Ed. Burgoyne



T.39N-R.6E SEC.16 LOT 5

JULIUS
SOVICKO
5-8-22



TAIN-RBE SEC. 9 LOT 1

L.W. Scott

Oct 13, '58

39

H.V. Motter
Ermet Brown
6-B-13

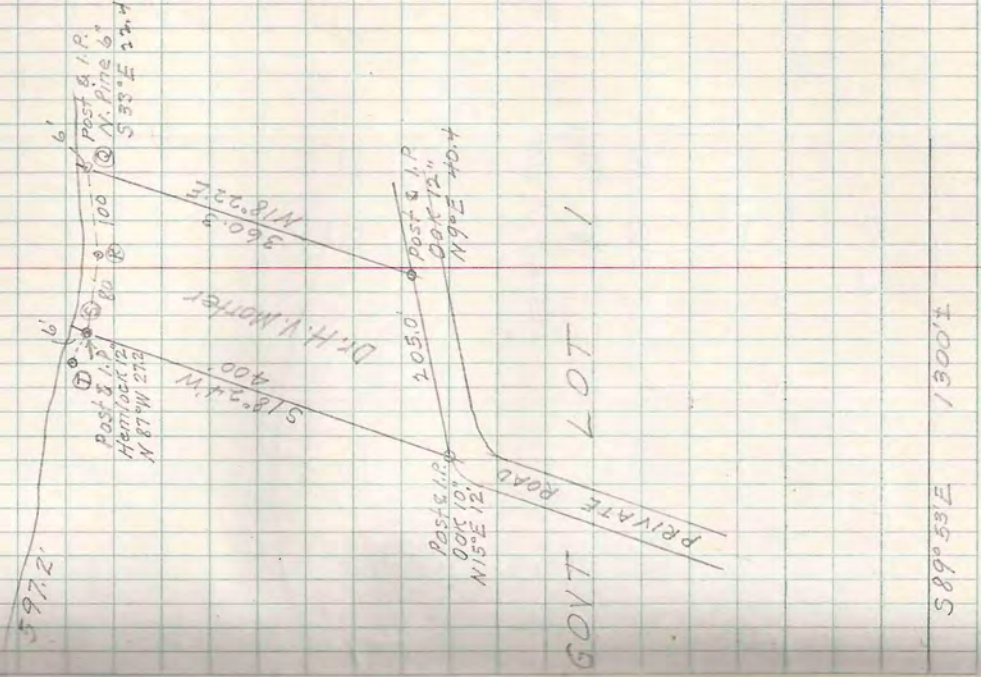
M.C. A

S 1° 34' E
1203.7

HWY
1/4 cor.
"H"

Ed. Burgoyne

BALLARD LAKE



GOVT LOT 1

S 89° 53' E 1300.1

Nov 3 '58

L.W. Scott
Ed. Burghane

7 1/2
78 17

422

1268.7

51.6
N 8° 35' E
(Carlson)

75

H. Stillbauer

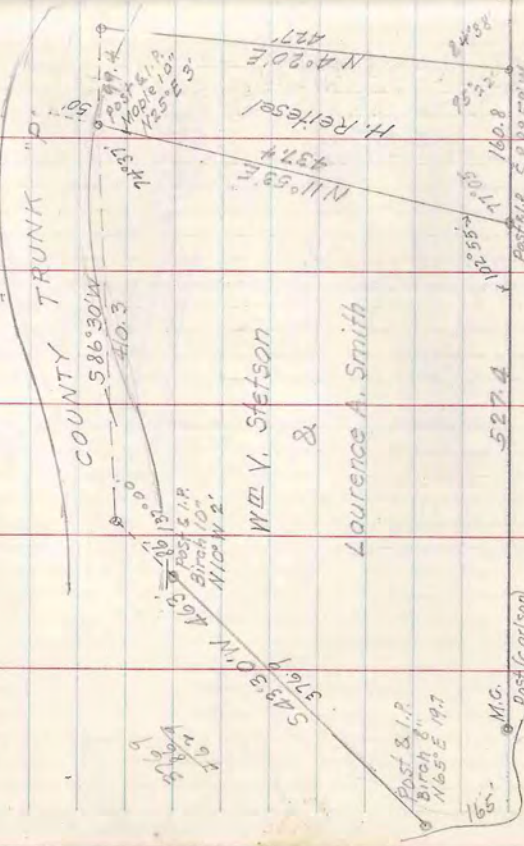
260.1

1800

conc. Mot.

T49N-R6E SEC 18 LOT 4

Orville Reich
5-C-18



KATINKA LAKE

7-B-6
Guido Rohr

T43N-R8E SEC. 18

00° 127' S 89°1'E 275.8
137B 275.8
181°26'
177°44'
S 89°23'E 736.9
S 88°21'E 988
181°13'

TENDERFOOT

S 89°28'E 1330.5

177°42' on line
Post & 1/4 P. N 4°W 26.4
Maple 14" N 4°W 26.4
176°40'
187°13'
53°18'
32.2'
N 01°38'N
33°24'

S 89°28'E
1330.5

180°
Post & 1/4 P.
Maple 8" S 5°W 35'
Birch 18" N 65°W 27'

180°
180°
180°

180°
180°
180°

180°
180°
180°

180°
180°
180°

180°
180°
180°

180°
180°
180°

180°
180°
180°

180°
180°
180°

180°
180°
180°

180°
180°
180°

180°
180°
180°

180°
180°
180°

180°
180°
180°

180°
180°
180°

41

NOV. '58

L.W. Scott

Ed Burgoyne

50°10'W 50.8
178°58'
425.2
S 88°32'E 422.6
S 88°32'E 548.8
S 88°32'E 345.5
180°00'
180°03'
548.8
N 1/4
50°10'W 50.8
90°00'

FOREST RESERVE CORP.

1330.5

Post
Maple 1/4
N 42°W 41'
400
Post
of Redd

Ferdinand HEINRICH

1934.7

Nov '58

L.W. Scott

Ed. Burgoyne

$N 89^{\circ} 03' E$
 post & I.P.
 Maple 1/2" $N 80^{\circ} W$ 350'
 " 9 $S 77^{\circ} E$ 172'

633.6
 307.3

post & I.P.
 Maple 1/2"
 $S 43^{\circ} E$ 74'

$S 58^{\circ} 37' E$
 347.5

GRETCHEN

19/90
 post & I.P.
 Basswood 1/2"
 $N 82^{\circ} E$ 6.6

post & I.P.
 Hemlock 1/2"
 $N 44^{\circ} E$ 5.6

$S 2^{\circ} 23' W$
 175.3

$N 57^{\circ} 44' W$
 $S 58^{\circ} 22' E$
 230.7
 post & I.P.
 $N 52^{\circ} 11' W$
 $N 52^{\circ} 30' W$
 192.8
 $N 103^{\circ} W$

post & I.P.
 Maple 1/2" $N 52^{\circ} W$ 1.3
 " $N 55^{\circ} W$ 8.2

T 43N - R 8E SEC. 18

Guido Roth

N 89²⁵ W
 Random
 90.2

$N 89^{\circ} 03' E$
 526.3

G.L.O. BIRDS COP - O.B.T.
 Cedar post $S 56^{\circ} 30' E$ 172'
 " Ironwood $S 5^{\circ} N 2^{\circ} 00' W$ 46.9

$S 0^{\circ} 10' W$
 658.3

6-A-31

Nov '58

L.W. Scott

Ed. Burgoyne

$N 89^{\circ} 03' E$
 633.4 76 M.C.

post & I.P.
 Maple 1/2" $N 80^{\circ} W$ 350'
 " 9 $S 77^{\circ} E$ 172'

633.6
 307.3

post & I.P.
 Maple 1/2"
 $S 43^{\circ} E$ 74'

$S 58^{\circ} 37' E$
 347.5

GRETCHEN

19/90
 post & I.P.
 Basswood 1/2"
 $N 82^{\circ} E$ 6.6

post & I.P.
 Hemlock 1/2"
 $N 44^{\circ} E$ 5.6

$S 2^{\circ} 23' W$
 175.3

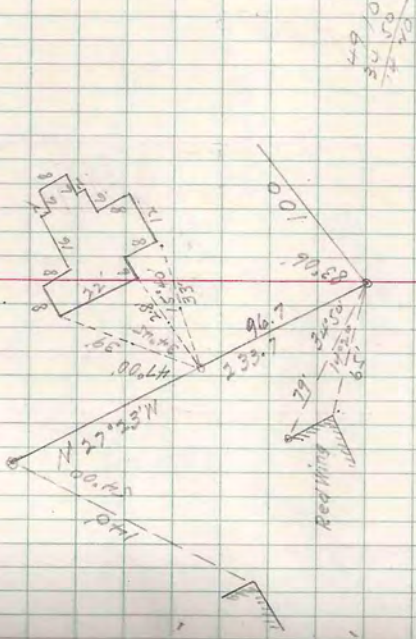
$N 57^{\circ} 44' W$
 $S 58^{\circ} 22' E$
 230.7
 post & I.P.
 $N 52^{\circ} 11' W$
 $N 52^{\circ} 30' W$
 192.8
 $N 103^{\circ} W$

post & I.P.
 Maple 1/2" $N 52^{\circ} W$ 1.3
 " $N 55^{\circ} W$ 8.2

LAKE
 G.M.
 2.50:8
 1503

Nov. 18 '58

L.W. Scott
Ed. Burgoyne



T42N-R5E SEC 16 LOT 1

1/4 Cor.

SEC. 15

Post & I.R.
M.P. 6'
S 60° W 139'

150

N 15° 40' E 1016.3
M.P. Everix
S 10° 45' W 997.8

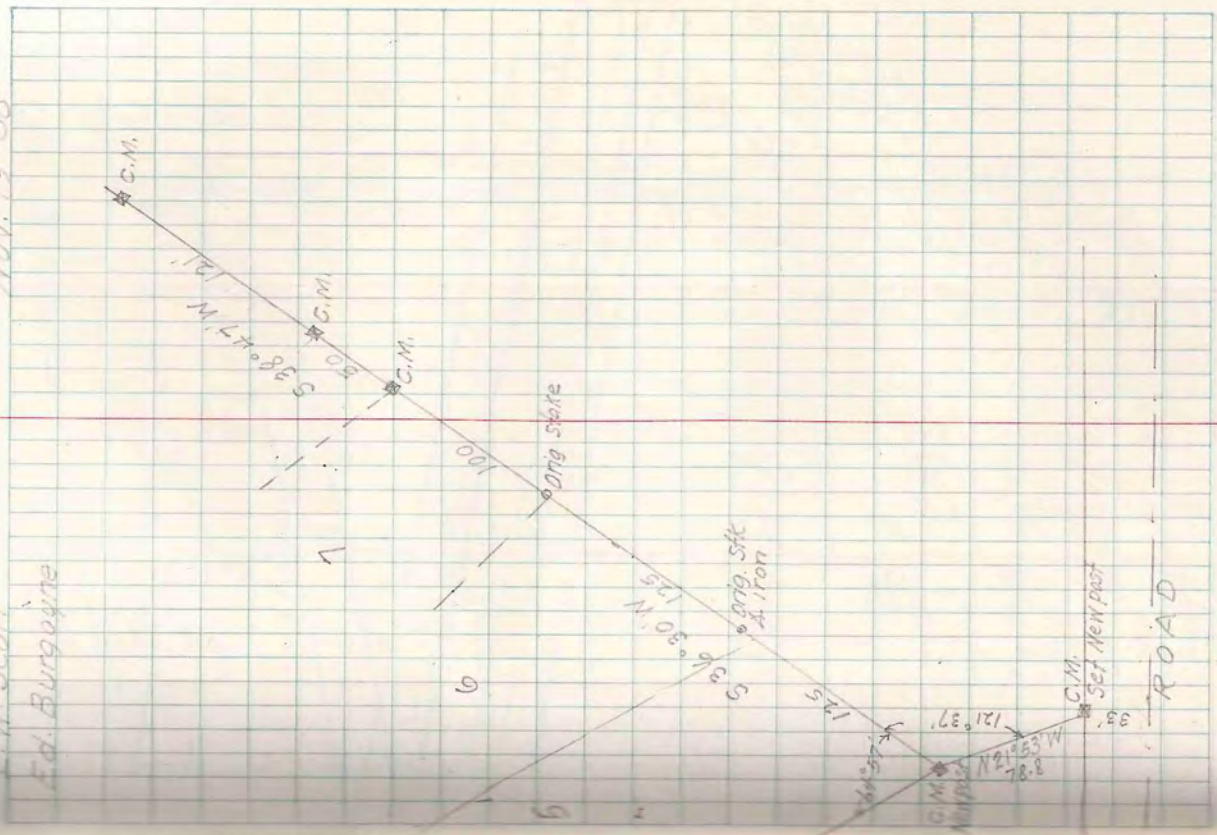
Post & I.R.
M.P. 8'
N 60° E 21'
N 27° 33' W
Post & I.R.
M.P. 10'
S 100° 00' E 1000'
Post & I.R.
M.P. 11'
N 29° W 28.5

R.C. Oberg
M.P. Everix
1-B-35



Nov. 19 '58

L.W. Scott
Ed. Burgoyne



T 39N-R 5E SEC. 1 LOT 5

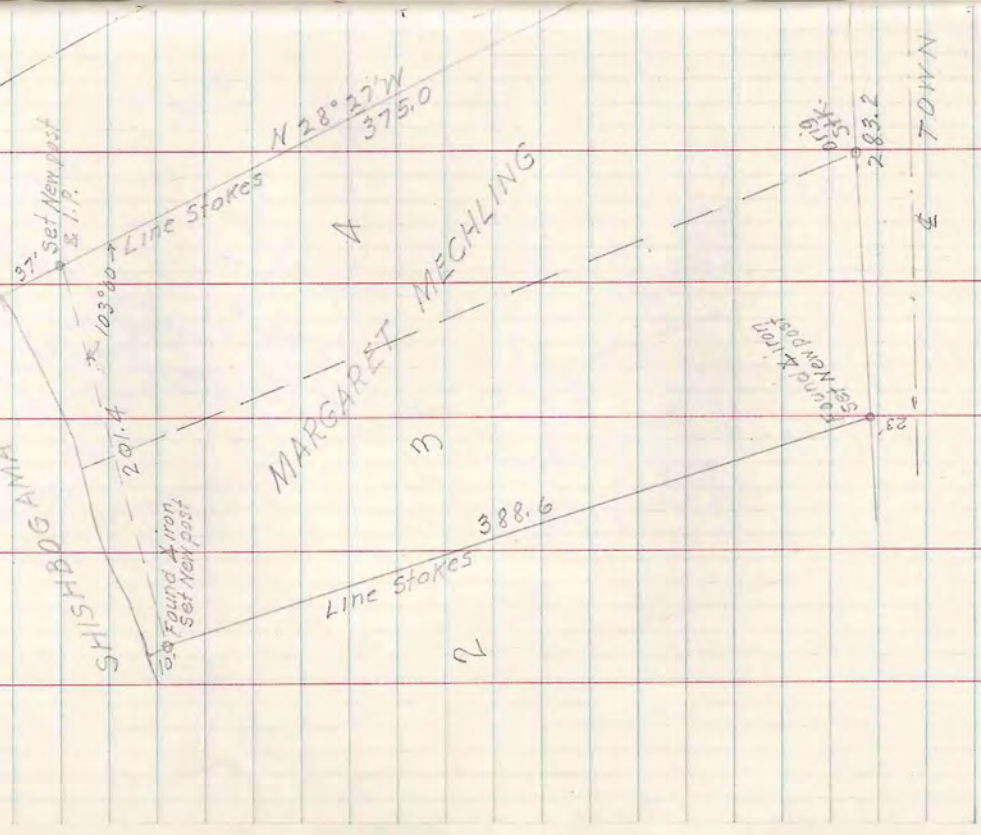
Shishebogama Lake
Bellwood Flat

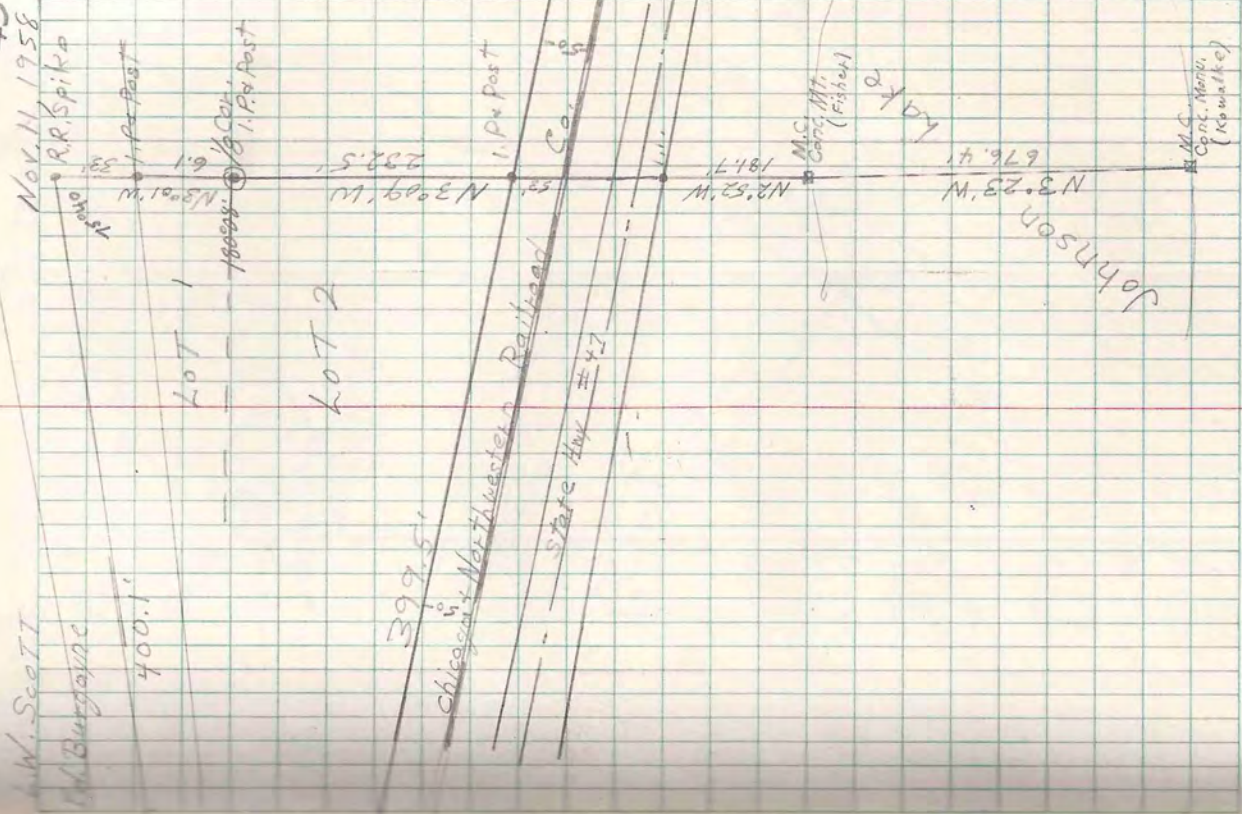
SHISHBOGAMA LAKE

MARGARET MECHLING


TOWN

Mrs. Margaret
Mechling
I-D-48





Sec 34 T40N-R6E
Part of Gov't lot 291



Wellbaker
5-4-28

Dec. 8, 1958

I.W. Scott
Ed. Burgoyne

11

FISHER

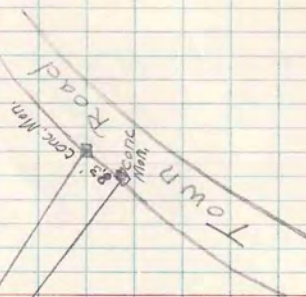
94'

89'

81'

I.P.


144.4' (fence)



LOT 7

LOT 10

Sec. 13 - T39N-R6E
How't Lot 4
Hercules Point

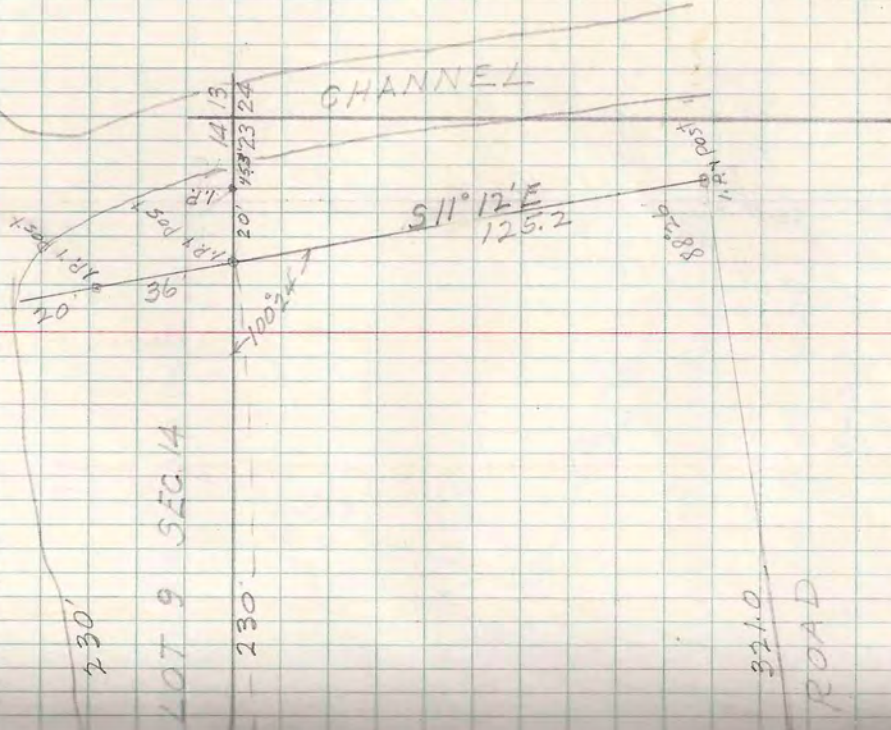


Johnson
7-A-2

Dec 8, '58

L.W. Scott

Ed. Burgoyne



T39N-R6E SEC. 23 NE-NE

AND

T39N-R6E SEC. 14 LOT 9

LAKE

GOVT

Trans. plate

MINOCQUA

330.2

SEC. 23

JAKE HUBER

$S 80^{\circ} 22' W$

50'

165.7

$N 5^{\circ} 45' E$

739.7

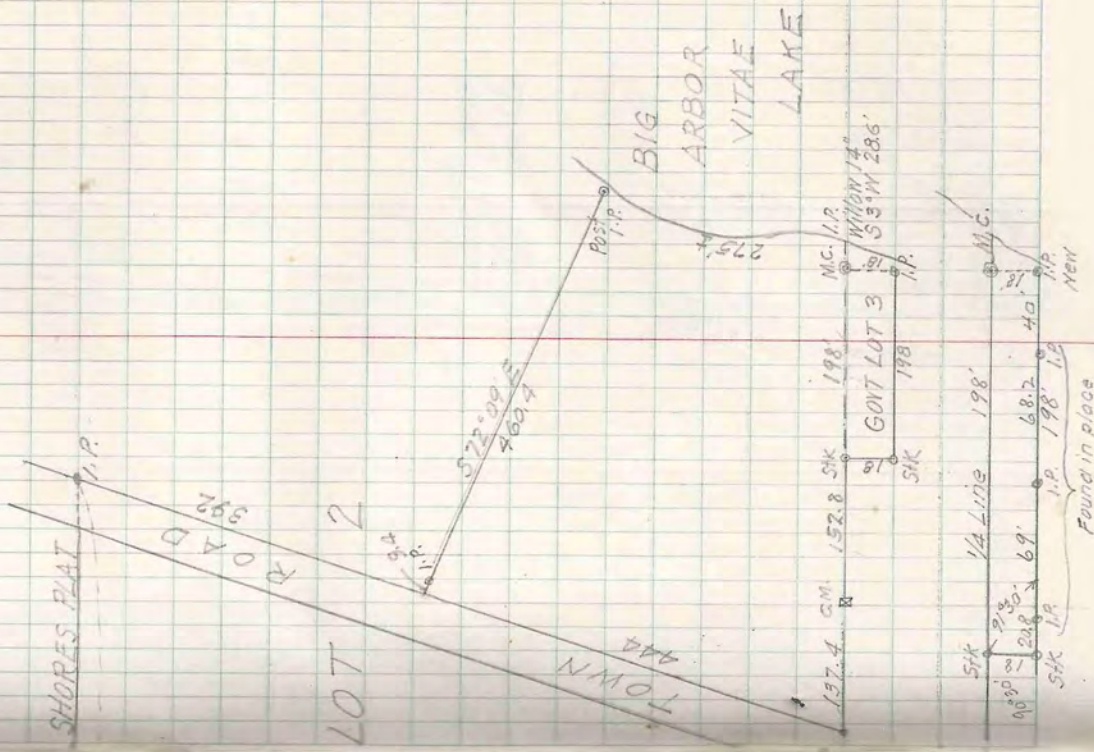
Post I.P.

5-D-X
E.M. Folz

1/35

NOV. 25 '58

L. W. Scott
Ed. Burgoyne



T 40N-R7E SEC 30

South Line of ARBOR VITAE
789-

GOVT

16 Rds = 264
Fence

25 Rds = 412.5
Fence

School Lot
Vol. 34 - Page 31

E-W 1/4 Line
114.6

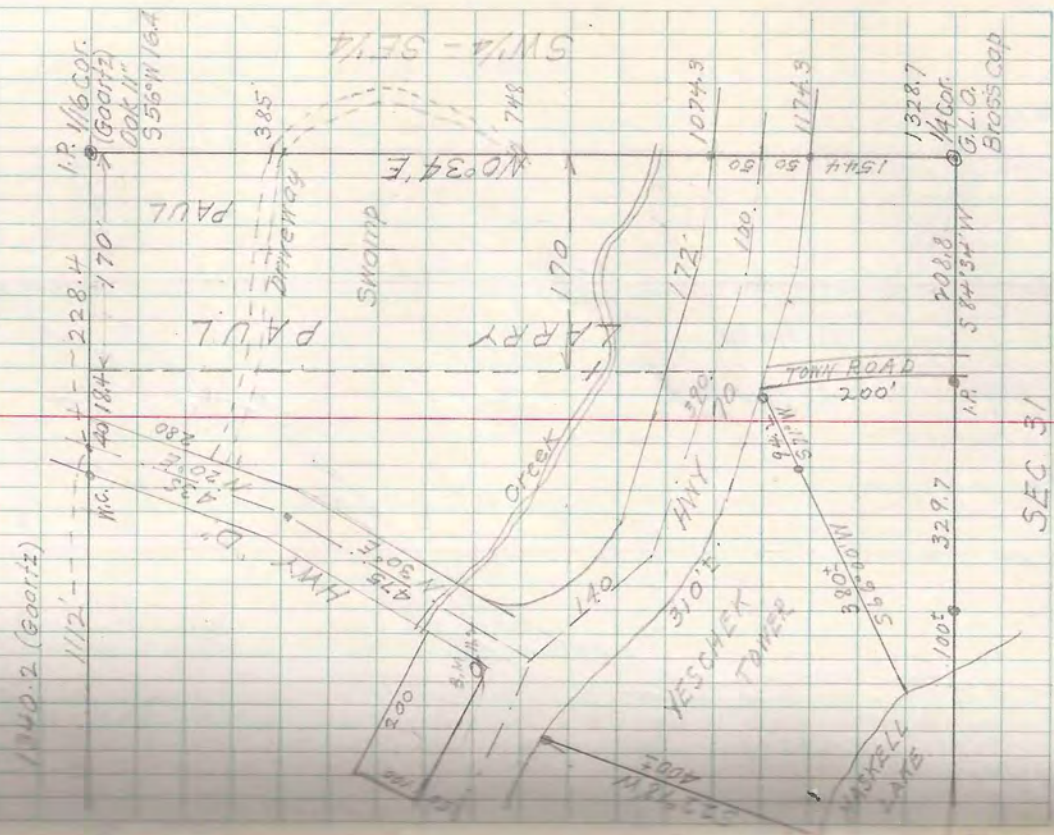
25 Rds

C/A
Sec. 30

Rudinska
Henzinger
1-E-47

DEC. 22 '58

L.W. Scott
Ed Burgoyne
Wm Spatz



SEC 31

1174.3
1120
1544.50

T 40N - R 5E SEC. 30

SE - SW

1/16 cor.

1324.0 (Goartz)

1/16 cor. 165±

1920.0 (Goartz)

Wm F. Jeschke Jr
1-E-49

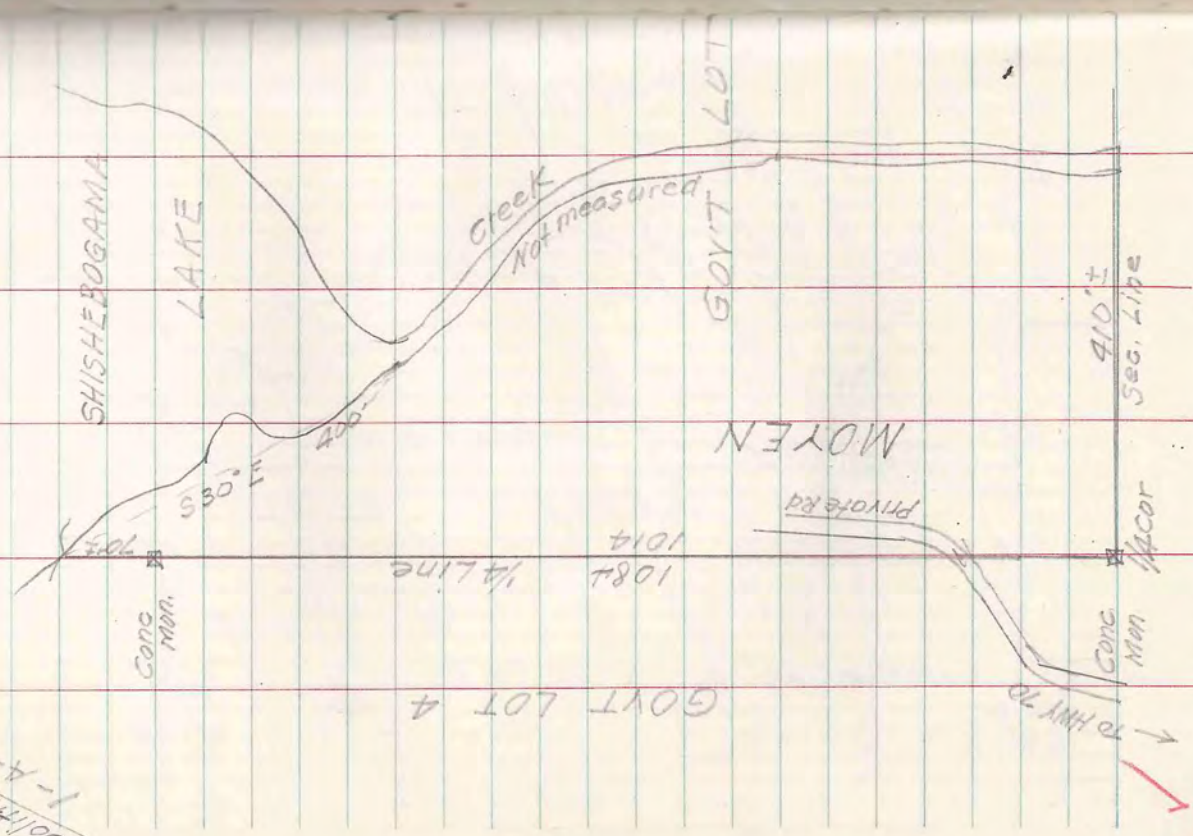


Jan 2, 1959

F. F. Kowalko
Jerry Hessler
Compass & Tape

T 39N-R5E SEC. 1 LOT 3

Booth-Garden
1-A-62



5)

Jan. 5, '59

L. W. Scott
J. Butteyne

1/4 Cor.
Iron pipe
N.P. 12" S20°E 59.8'

TOWN ROAD

2646.5

HOUSE

NE 1/4 - SW 1/4

SE 1/4 - SW 1/4

1/4 Cor.
Iron pipe
N.P. 12" S74°E 39.8'

1315

T40N-R6E SEC. 22 LOT 1

TOWN ROAD

2646.2

GOV'T LOT 1

GOV'T LOT 2

A. V. W. Airport

Fence

450

1315

1/4 Cor.

Iron pipe
N.P. 12" S55°E 33'

Doolittle-Borden
I-D-49

POND

SUMACH LAKE

M.C. 12' S Post
12' S 12' W
12' S 12' W
12' S 12' W

M.C. 12' S Post
12' S 12' W
12' S 12' W
12' S 12' W

M.C. 12' S Post
12' S 12' W
12' S 12' W
12' S 12' W

M.C. 12' S Post
12' S 12' W
12' S 12' W
12' S 12' W

M.C. 12' S Post
12' S 12' W
12' S 12' W
12' S 12' W

M.C. 12' S Post
12' S 12' W
12' S 12' W
12' S 12' W

1335
1095

1 Pipes

21 22
28 27

1 P.

1325

1 P. 450

1215
Fence

1/4 Cor.
Iron pipe

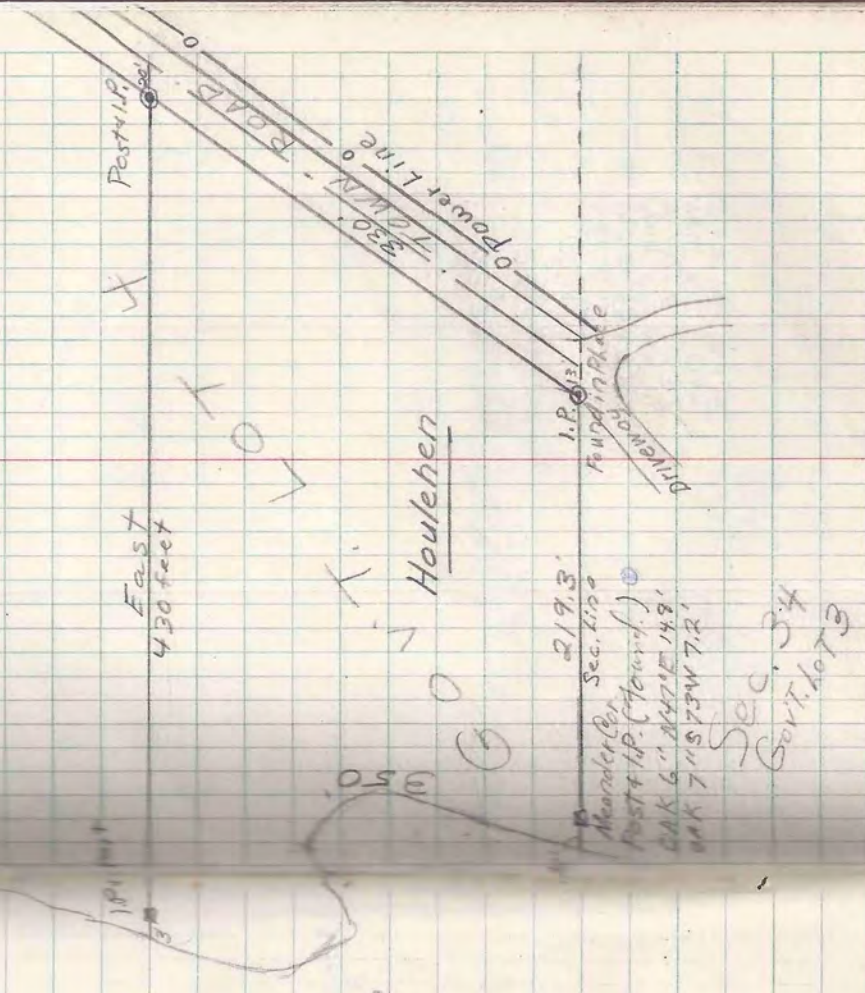
Shelburne
A.S. To
Houlehen
1-A - lot

Sec. 27, T40N-R5E
Gov't Lot #

M. W. Scott
M. Burgeyne

Jan. 17, 1959

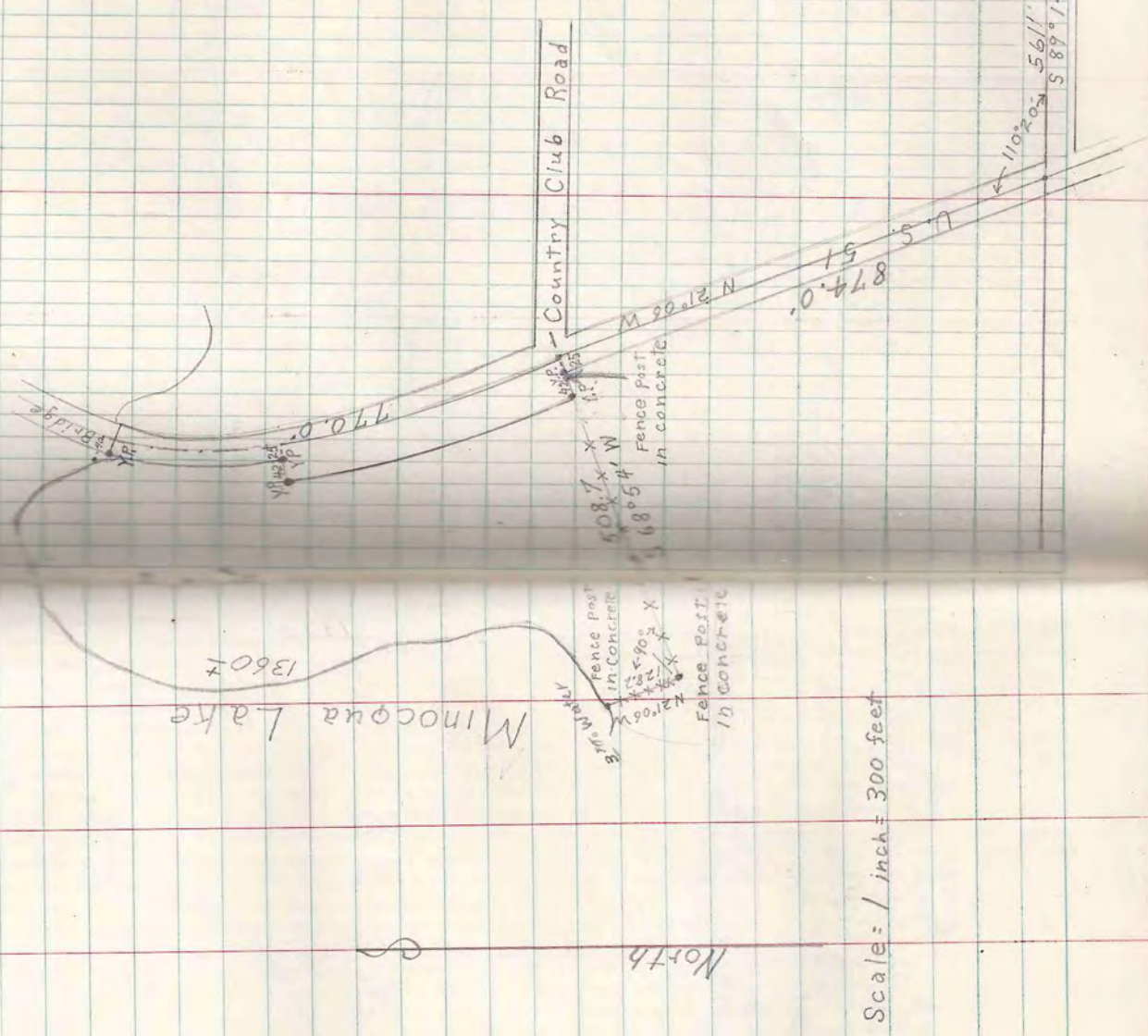
55



✓

L. W. Scott Inst. Dec. 22, 1959 57
Ed. Burgoyne Rod


Dickerson Part of Gov't Lot 8 Sec. 14 T. 17 N. R. 6 E
CLAWSON 7-7




Scale = 1 inch = 300 feet

1/4
Cor.

John T. Brennan
7-B-8



L. M. Scott
Ed. Burgeyne



Jan. 29, '59

L.W. Scott
Ed. Burgoine

32.33 I.E.C.W.
5.4 Conc. Mort.
27.97 Brass Cap
E 1/4 Cor.
Conc. Mort. Brass Cap.

2633.7

1378

991.3

M.C.
J. Pine 12" S 80° W 28.3
N. Pine 12" N 26° E 40.8

1188.515
1215.8

1236.8

CRESCENT LAKE

M.C.
Post & I.P.
Birch 10" N 54° E 6.3
N. Pine 5" S 41° E 24.4

806.5
530.34 ft

1339.8

2679.6

T 39N-R6E SEC 5

M.K. Doolley
P.O. Box 20
Minnocqua
6-16-16

N 87° 31' E
N. Pine Stub 16" S 55° E 58.1'
N. Pine " 6" North 3.3'

N 86°

1317.8

True 1/4 line
N 2° 36' W

1667.9

214.56

187.8

161° 43'

179° 26'

185° 6'

1247.3

1242.1

1328.8

187° 15'

N 74° 0' E
70.6, 64.002
510
43.6
71.00

1242.1

1800.

1339.5

N 88° 48' E

True Line N 87° 15' E

1328.8

True 1/4 line
S 2° 36' E
C 1/4 to S 1/4
2574.3

Post by Griffiths

121° 42'

751.3

180° 14'

578.2

180° 14'

180° 14'

180° 14'

180° 14'

180° 14'

180° 14'

180° 14'

I.E.C.W.
Conc. Mort.
5/4

1339.8

N 87° 46' E


Found post C 1/4
marked
Cent S
Tom Stub
S 30° W 12.8

Old 1/8 Post

Jan 30, 59 61


L. W. Scott

Ed. Burgoyne



T39N-R5E SEC. 19

Road Location




Feb. 21 '59

L.W. Scott
Ed. Burgoyne

TAIN-R8E SEC. 9 LOT 1&2

BALLARD LAKE




PATRICK H. SLUGG

GOV'T LOT

GOV'T LOT

LOT 2



PRIVATE ROAD

Post & I.P. 181

181.4
266.1

Post & I.P. 181
N. Pins 7° N 31° W 7.4


HWY. 181

1/16 cor.

Patrick H. Slugg
6-B-18

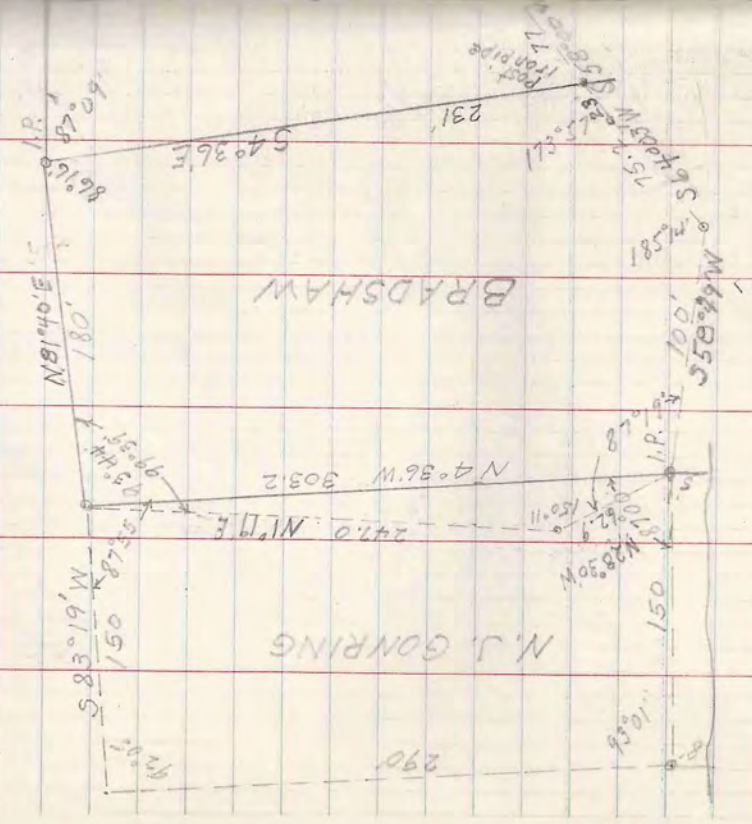
Feb. 13 '59

L.W. Scott
Ed. Burgoyne



T 39N-R 6E SEC 11

Huber Estate
2-A-59



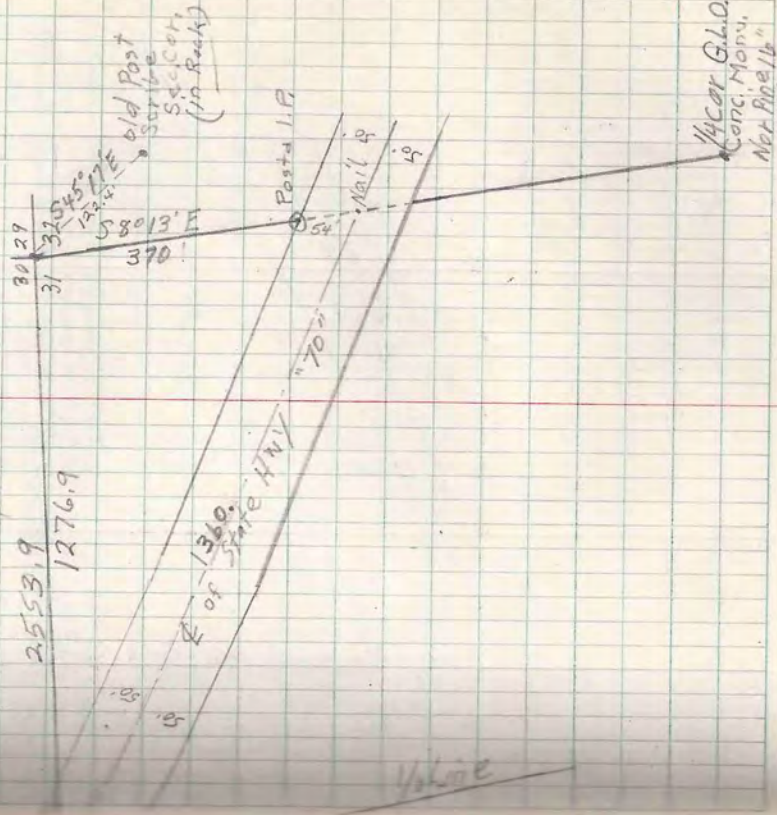
65
Mar. 4, 1959

A.W. Scott
W. Birge

(Dist. Pine Str. S45°E 1294')


OAK 10" 55' 54" E 590'
OAK 8" 55' 50" N 910'
OAK 3" 45' 50" W 477.5'

G.L.O. Brasscap Conc. Monu.
Sec. Cor. (1949)



N19°W
Spruce 10"
S10°E

Sec. 31 T40N-R5E
NE 1/4 - NE 1/4



Traverse

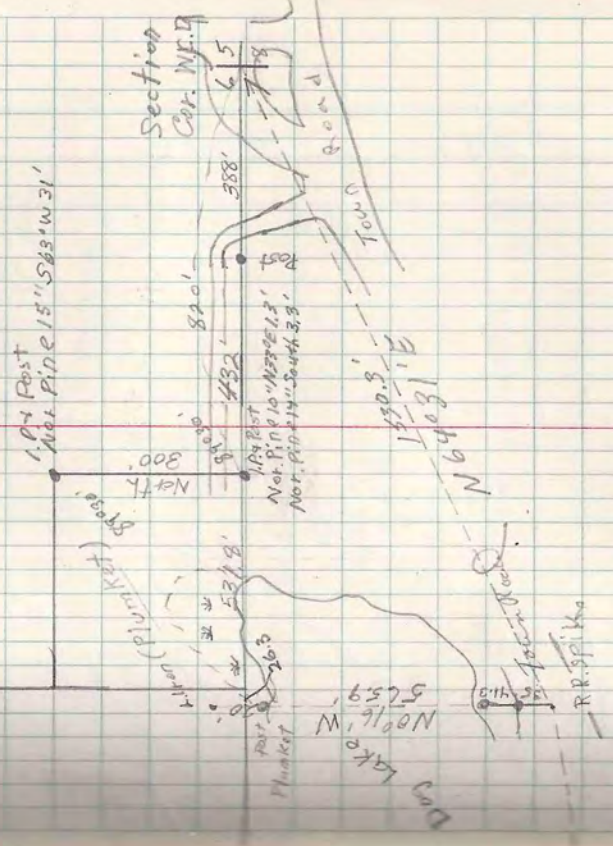
PTS	ANGLE	DIST	BEARING
1/4 A	278°37'	953.9	S85°48'E
A B	192°55'	198.7	S72°53'E
B C	161°47'	162.9	N88°54'E
C D	180°00'	166.5	N87°54'E
D E	179°26'	600.8	N88°20'E
E F	174°03'	200.0	S87°37'E
F G	186°13'	353.1	S81°24'E
G	36°07'	122.4	N45°17'W

Brasscap
Sec. Cor.
G.L.O.

No drawing
William St.
Ascher St.


66
Mar. 13/1959

A. N. Scott
M. H. H. 9400



Rad. Koehler
A-B-20
5E/4

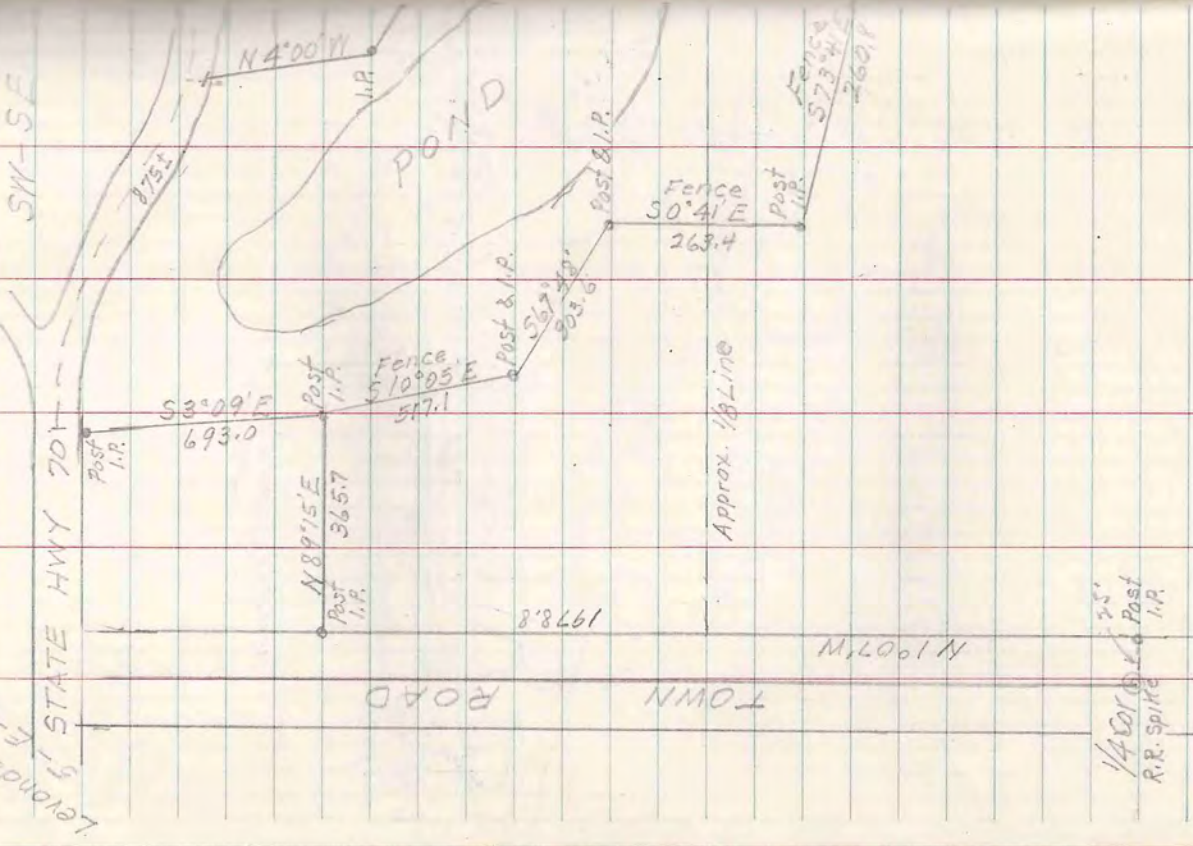
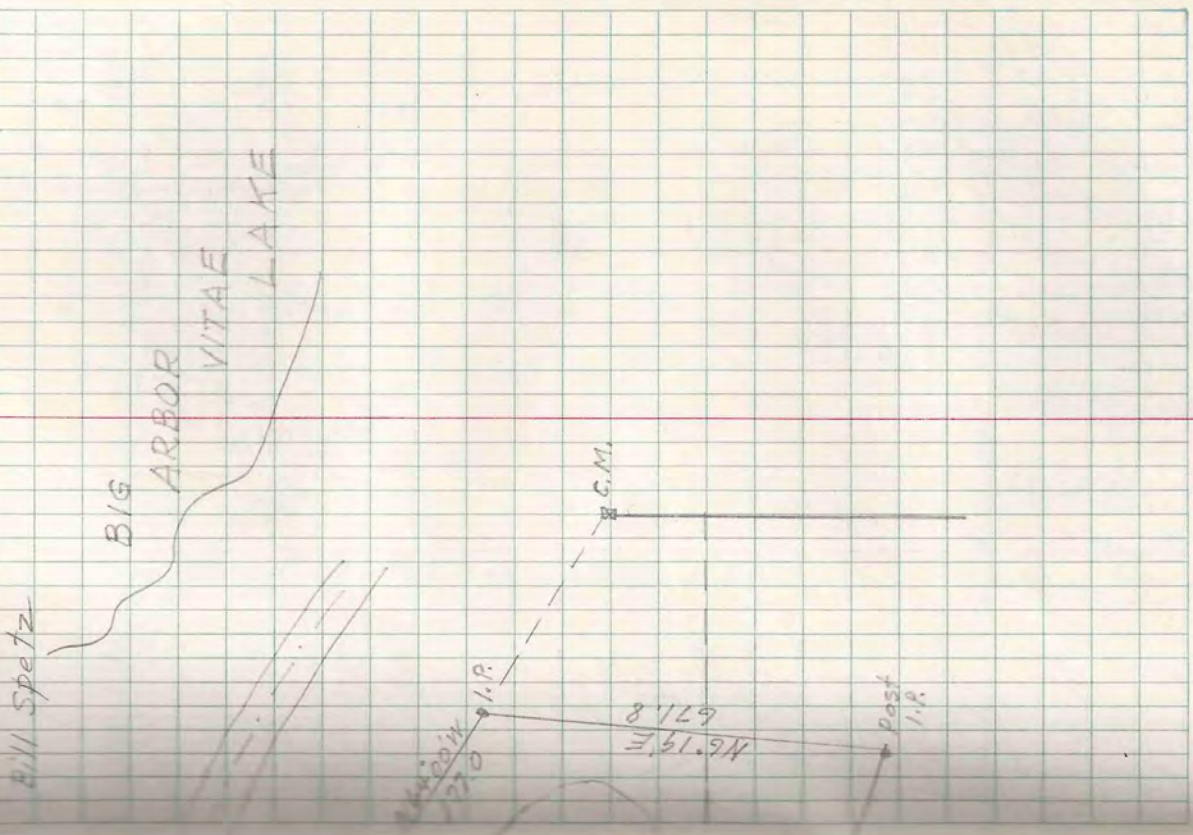
Sec. 6 T42N-R5E



March 13 '59

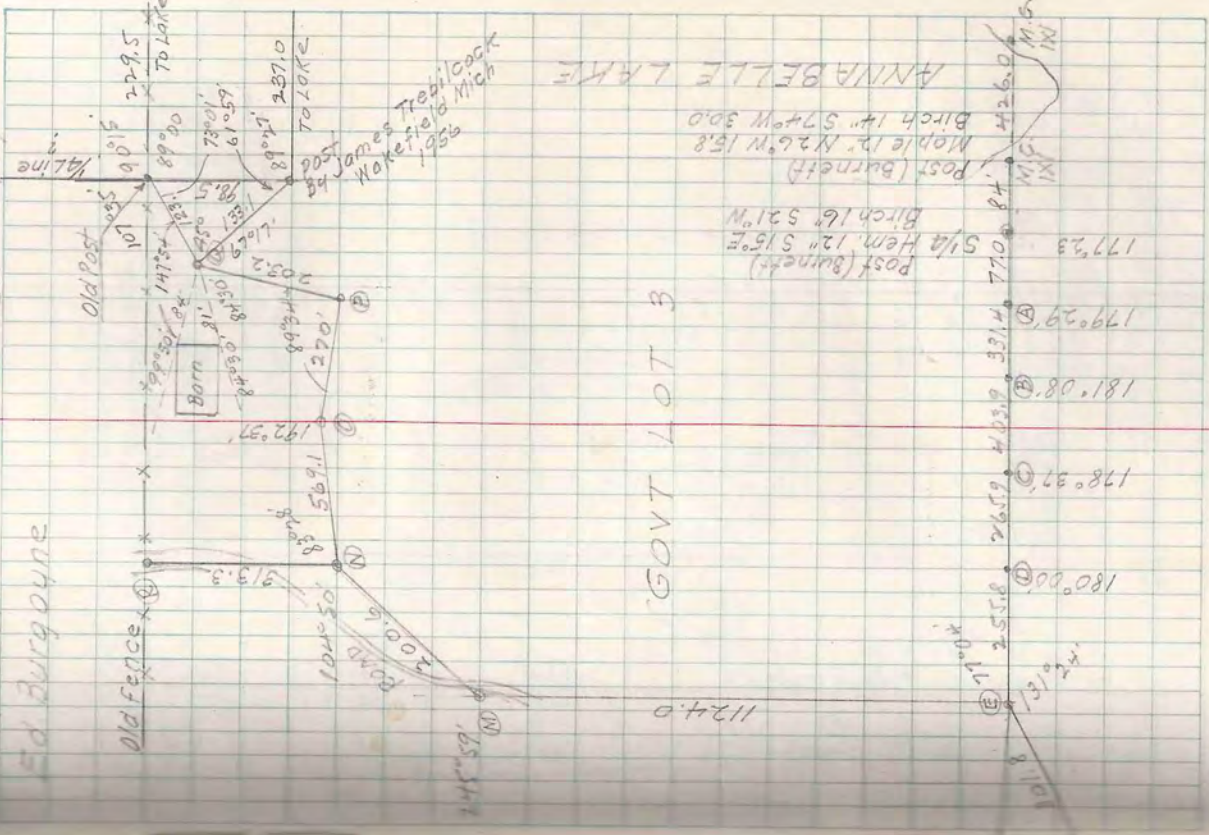
L.W. Scott
Bill Spetz

T40N-R7E SEC. 30 LOT 3
SW-SE
Lelondarski
K-5



OCT. 1959

L.W. Scott
Ed Burgoyne




T 43 N - R 6 E SEC. 12

FILE 3

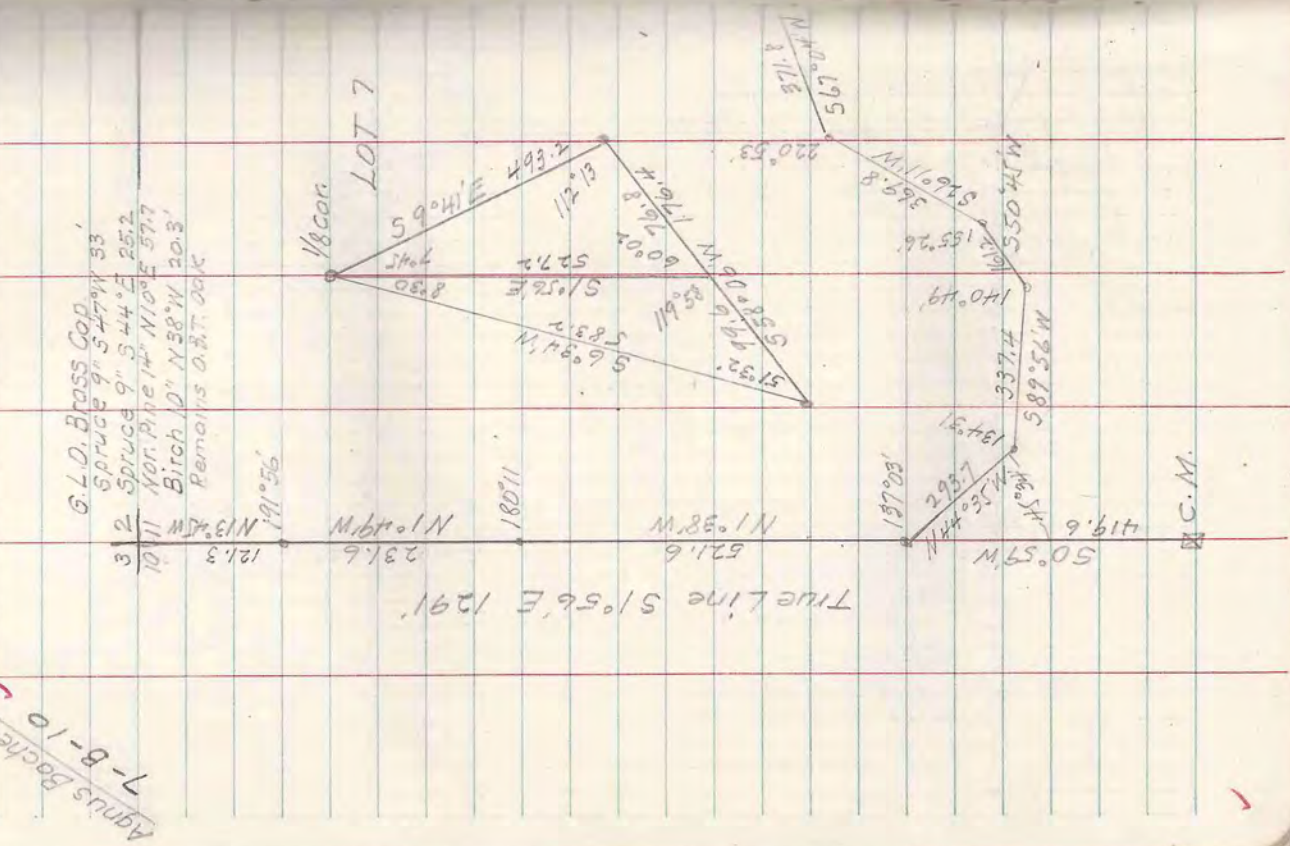

See WIS. CONSERV. DEPT. FILES

MS - SW

G. L. O. Brass Cop Conc. Men.
Y. Birch 14° 54' W 14' 0.8 ft.
Y. Birch 16° North & (Burnett)
Hem. 57° 53' E 30' ()



W. G. 470
6-B-21



7-B-10
 Agnus Backe-Wig

T42N-R7E SEC. 11 LOT 8


Ed Burgoyne

- G.L.D. Brass Cop Spruce 9" 547' 33"
- Spruce 9" 544' E 25.2
- Nor. Pipe 14" N10° E 57.7
- Birch 10" N58° W 20.3
- Remain's G.L.D. COP

U.S. GOVT

Sec. Cor. to 1/8 Cor. = 20.00
 1/8 Cor. to M.C. = 22.50
 THIS SURVEY COMPUTED DISTANCE UNDERSTUD 56
 1/8 Cor. proportioned 20.00 X 27.57 = 12.95 E of Sec
 22.50 X 27.57 = 14.56 W of M.S.
 27.57
 27.57

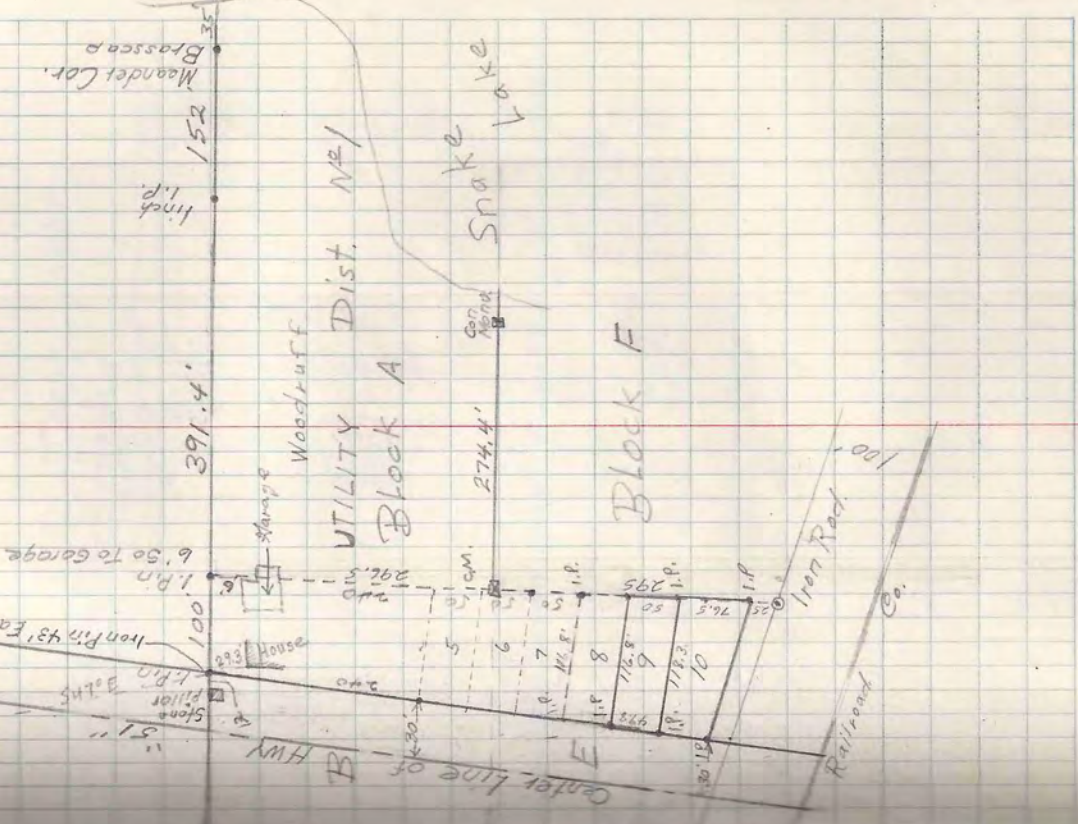
Sec 2 T39N-R6E
 Gov't. lot 1
Broocks Replate



Jack R. H. H.
 Walter G. G.
 5-D-8

March 26 1959

L.W. Scott
 M. Burgoyne



Moendet Cor.
 Brassco

6.50 To Garage
 I.P.
 House
 5.66
 I.P.
 Stone Pillar
 3.245
 "51"

Center line of HWY B

Iron Road Co.
 Railroad

✓

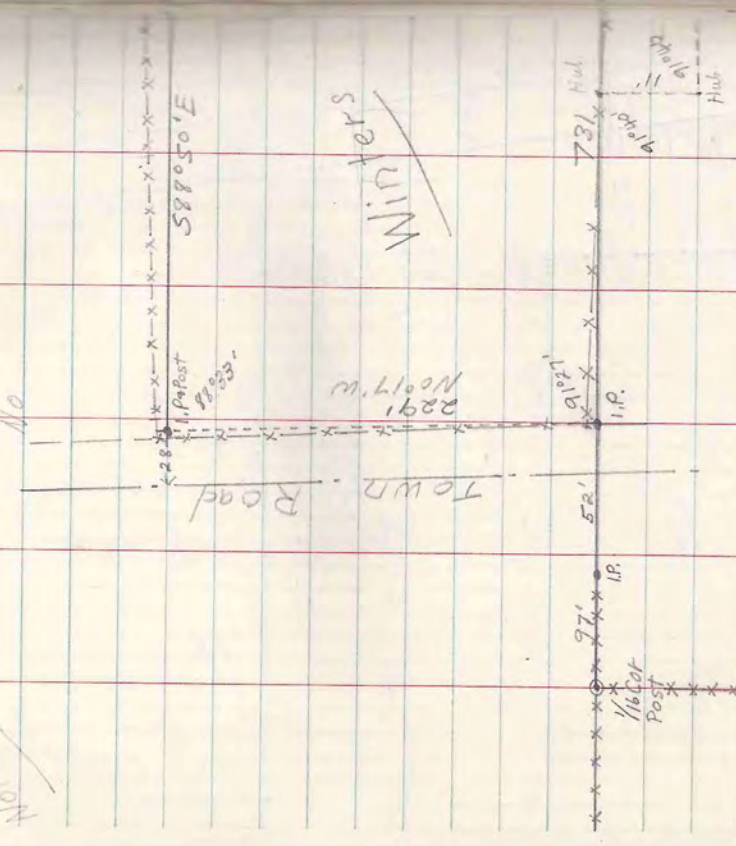
Waz Winters

Not finished

Sec 19.T 41N-R7E

Gov't Lot 2

No

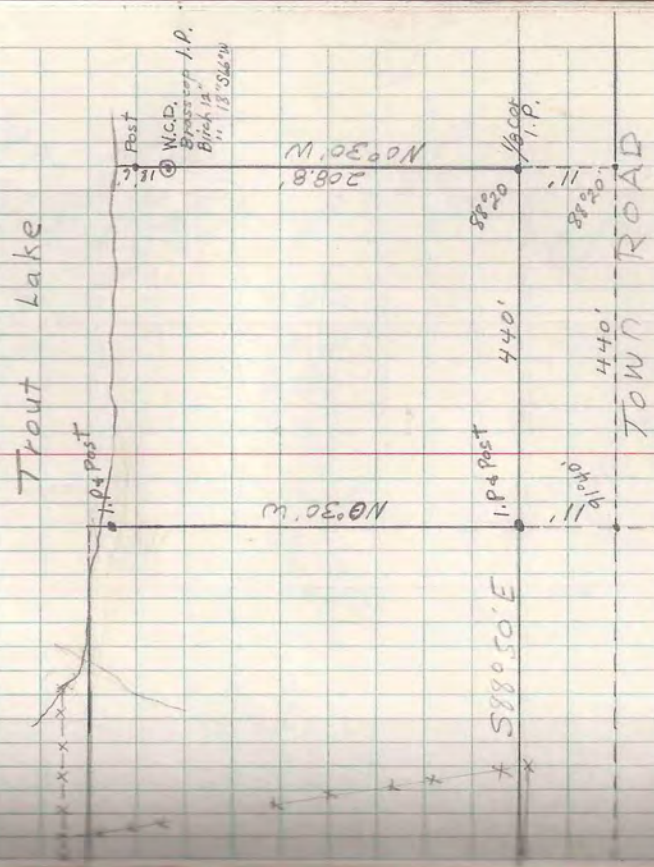


Winters

March 28, 1959

L.W. Scott
H. Burgeyne

Trout Lake



Trout Lake

Town Road

Mar. 30, 1957

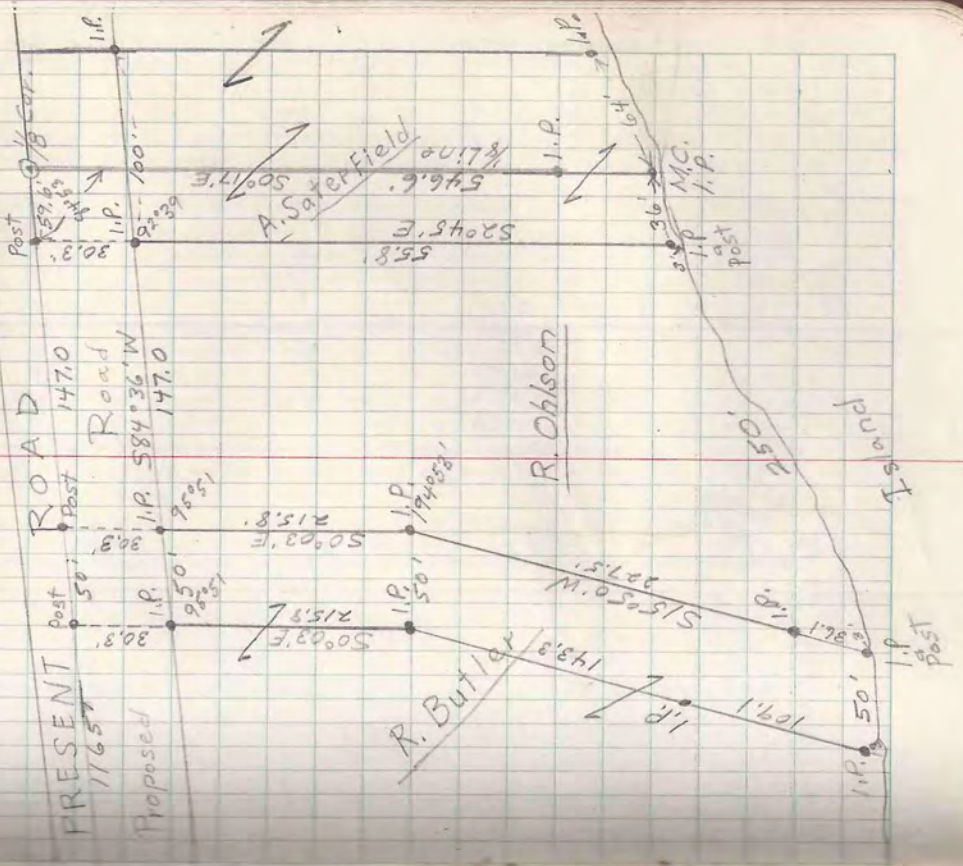
L.M. Scott
M. Buggs

Sec 18 T42N-R6E

Lot 1

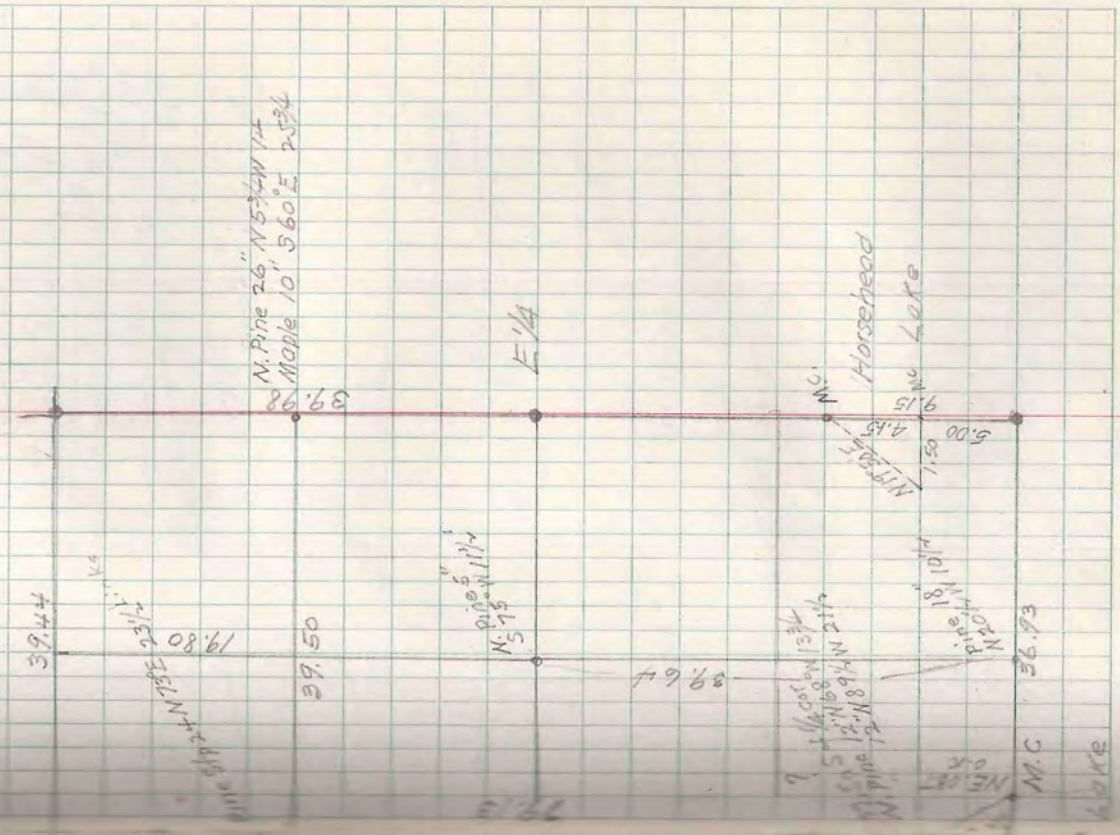
See Book #11

F.F. Fallon
R. Olson
193-A-1-39
193-A-1-38
F.F. Fallon Terrace
548 Gatesly Terrace
Madison 5 W.S.
Cape Morn.
12/7
13/18



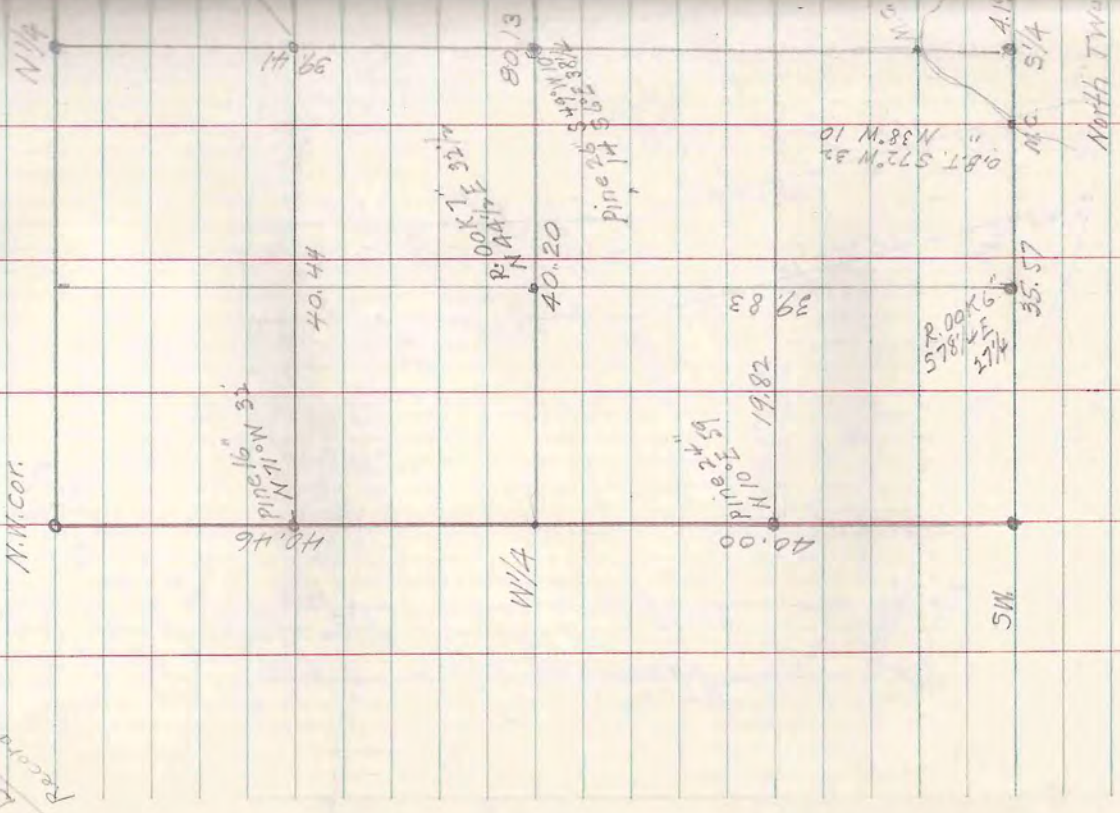
Nov. 31 1954 73
 Nov. 15, 1993

B.F. Dorr



T38N-R7E SEC. 10


B.F. Dorr
 Recorder of Sec 10



April 4, 1959

L N Scott
Wl Burgoyne

1. Pa Post (set by unknown)
to Cor. Mar. Pipe 14" N69°W 11.5'
16" N35°W 21.1'
2. Br. Stump. North 28.5'
W.P. 24" S63°E 41.3



148.5
30.0
70.0
800.0
212.0
34.0
<u>1294.5</u>

Sec 25 T42N-R5E
NS 1/4 line bet foot lot 2 and su. NE
"50 foot Town Road."


Town of Monticello
Charge - \$100.00
Total \$114.82
1 - B - 30
Posts & stakes - 48

1. P. 1/4
N.P. 20"
SITE 698

April 8, 1959

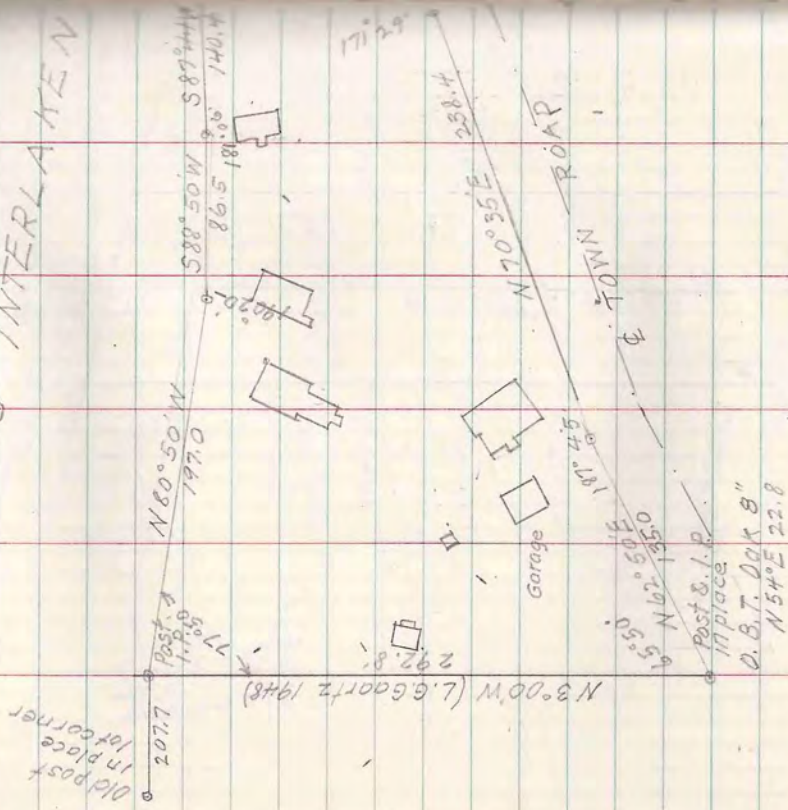
L. W. Scott
E. J. Burgoyne

LAKE



T40N-R5E SEC. 18
LOT 6

LONG INTERLAKEN



Bruno
Gieseman
6-B-23

Old post
in place
at corner

N 3° 00' W (L. G. Gaartz 1948)

Post & I.P.
in place
O. B. T. Oak 8"
N 54° E 22.8

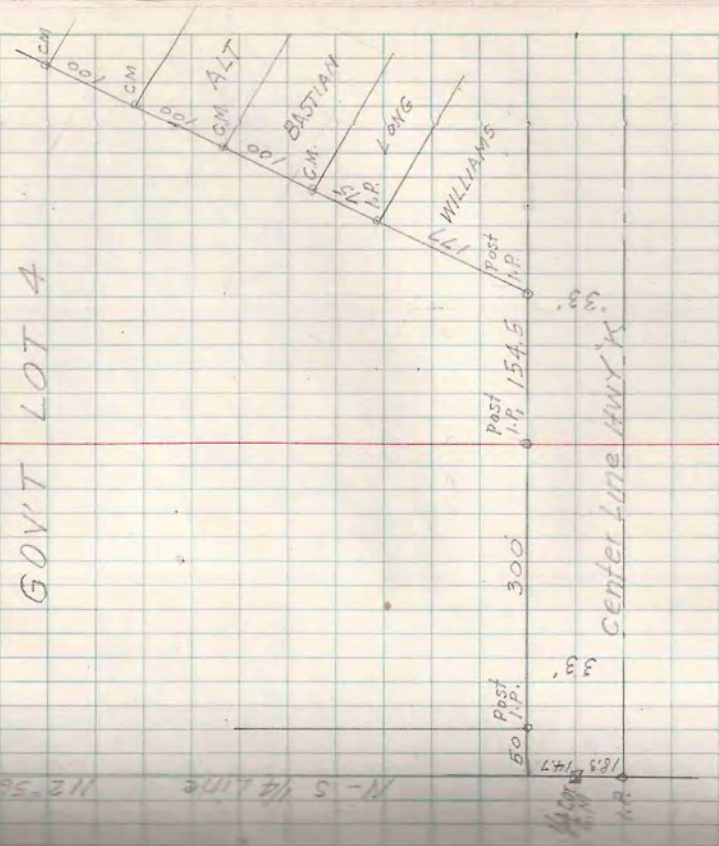
This Page is Sec. 17-427

76

April 13 '59

L. W. Scott

E. J. Burgoyne




GOVT LOT 4

T42N-R7E SEC. 20

NW-NE

Sec. 17
Sec. 20
E HWY X

C.M. 1/4 Cor.
183



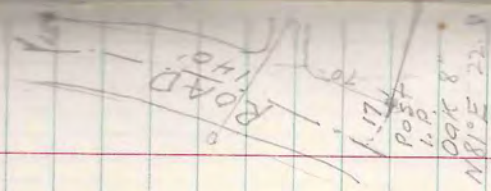
ROAD

BLAISDELL

G. J. Williams
3-A-31
6-B-25 (Sec. 17)

T40N-R6E SEC 2 LOT 4

WHEG LODGE
Wagoner
6-A-12



L.W. Scott
T.J. Burgoyne

1015 S 88°25'W

N 70° 1/2 E 17.8
N 85° E 17.8

N 70° 37' W 300
S 80° 5' W

Geo. Gilder
S.D.S. Power

N 64° 05' W 218.8
N 81° E 22.5

218.8
17.8
232.0

April 13, 1959

77

M.C.
Comp. Map
R.R. Spike
W.P. 16"
Y 88° E 7.8

LITTLE
SPIDER
LAKE

LITTLE
SPIDER
LAKE

LITTLE
SPIDER
LAKE

521° 58' N

Post
DARK 9"
S 67° W 18.7

875° 5' S
DARK 9"
S 67° W 18.7

100° 16' 58" W
168° 57' N
DARK 7" N 37° W 16.2

Post
DARK 9"
N 81° E 22.5

N 81° E 22.5

T42N-R7E SEC. 20
LOT 1

Wm Paquette
John
2-B-34

1/8 cor.
C.M.

294.6 52°09'E

555°53'E
461.7

HWY 10

April 21, 59

L. W. Scott
F. J. Burgeyne

78

