

Richard Bamber
 1784
 1844
 T38 N - R61 Sec 3
 Gov't Lot 5
 Outlet 4 Hazelhurst Plat

Orig. I.P. found by Griffen
 and set post
 Found in place
 1/4 Cor. Assumed East
 Sec 4 Sec 5


LOT 4
 180° 28' 179° 32'
 N 88° 32' E 314.6
 N 89° 00' E 303.0

East	N	E
363.0	5.30	363.00
N 88° 32' E 303.0	8.05	302.97
N 89° 00' E 314.6	1.28	314.50
100.0	3.84	99.99
N 89° 16' E 100.0	3.79	299.97
N 89° 16' E 300.0		296.37

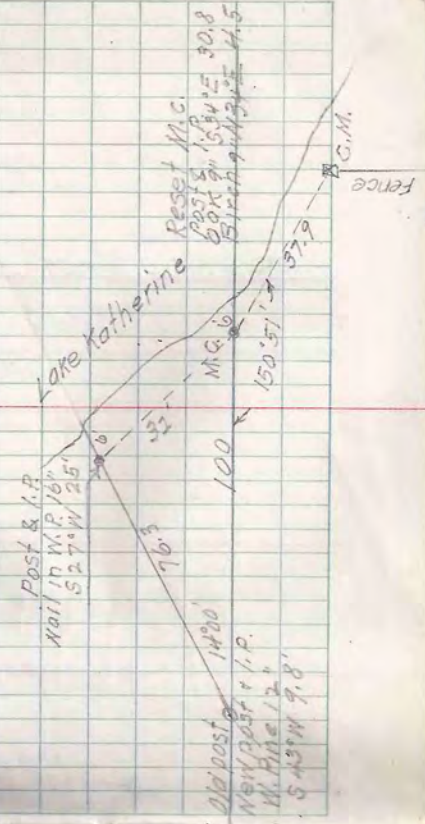
True Line
 1/4 Cor To East M.C. N 89° 16' E 1676.8
 1/4 Cor
 980.6

180° 41' 179° 16'
 180° 41' 179° 16'
 0.21 N of line

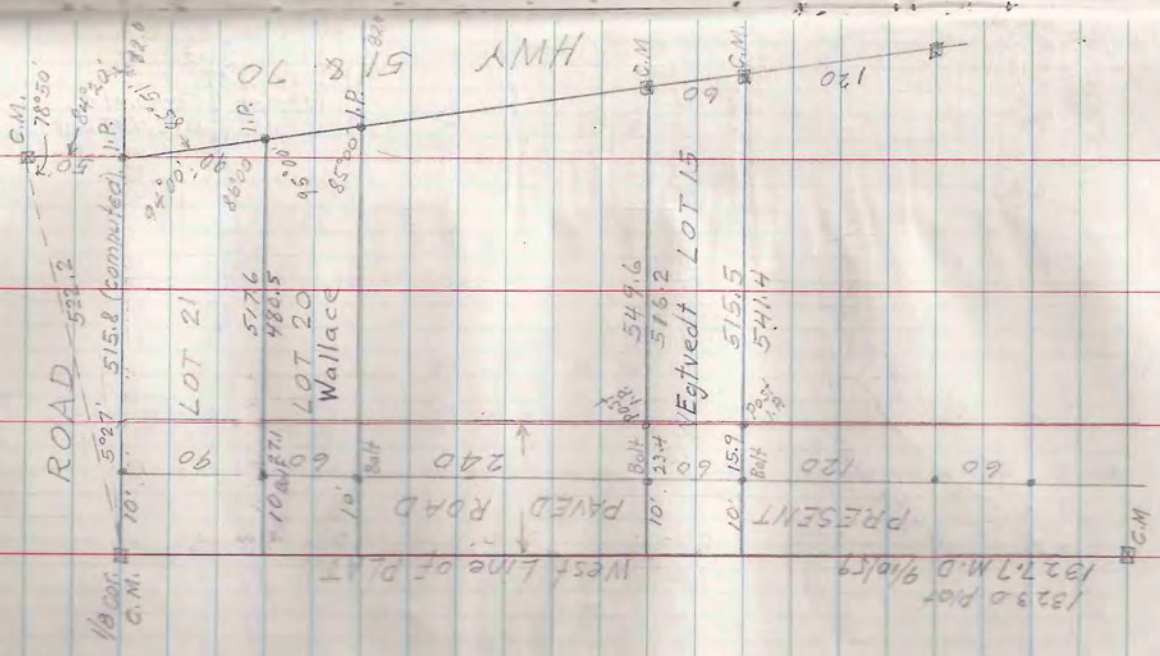
Sept 9, '59
 W. Scott
 J. Burgoyne
 W. A. Spetz



North	East
5.03	363.00
13.35	665.97
14.63	980.47
18.47	1080.16
24.26	1380.43
	1676.70



TOWN-RGE SEC 35 LOT 7
Denhardt's Subdy.



W. Scott
L.V. Burgoyne
W.A. Spetz

78.050
50.000
128.050
154.017
95.000
54.000
140.000

C.M. in place

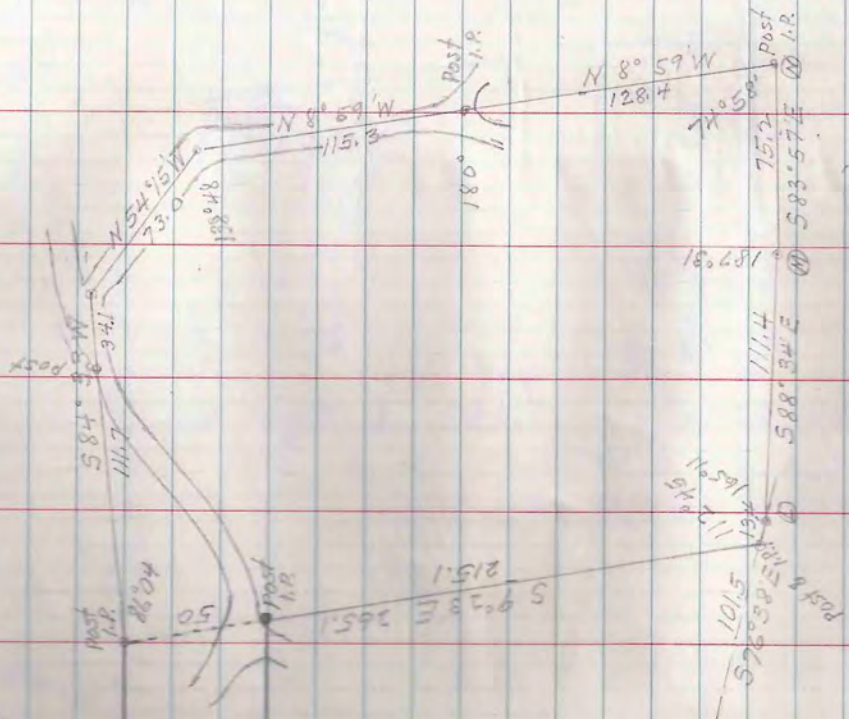
W. E. Egtvedt
and
F. Wallace
7-B-23

GOVT LOT 7

132.0 Plat 9/10/59
1327.7 M.D.

T41X-R5E SEC. 24 LOT 2

pt Stone



3
Sept 6, 59

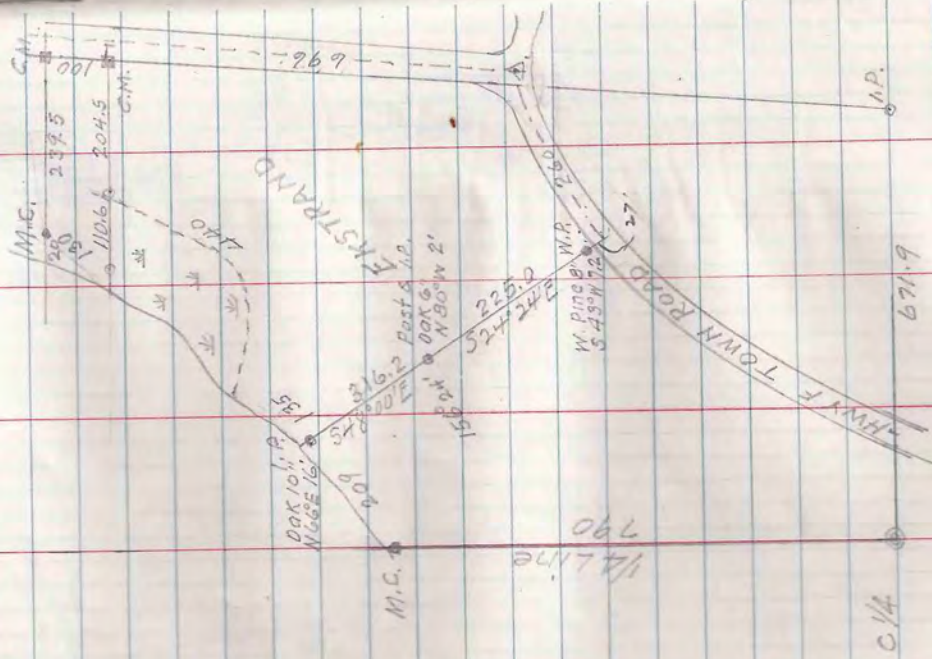
L. W. Scoff
E. J. Burgdyne
W. A. Spetz

Sept. 11 '59

L. W. Scott
J. J. Burgeyne
W. A. Spatz

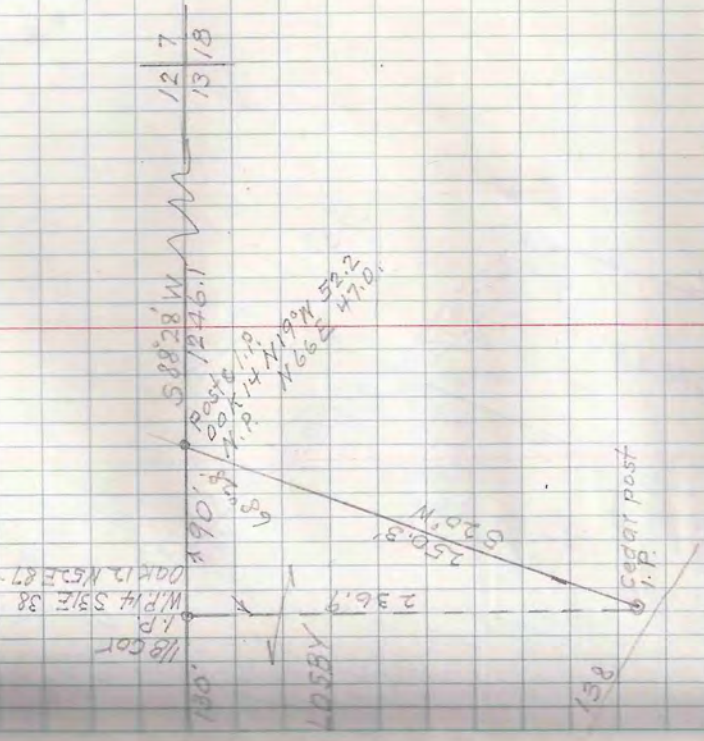
T-40N-R5E SEC. 34 LOT 11.

Johnson
A.F. Ekstrand
2-B-1



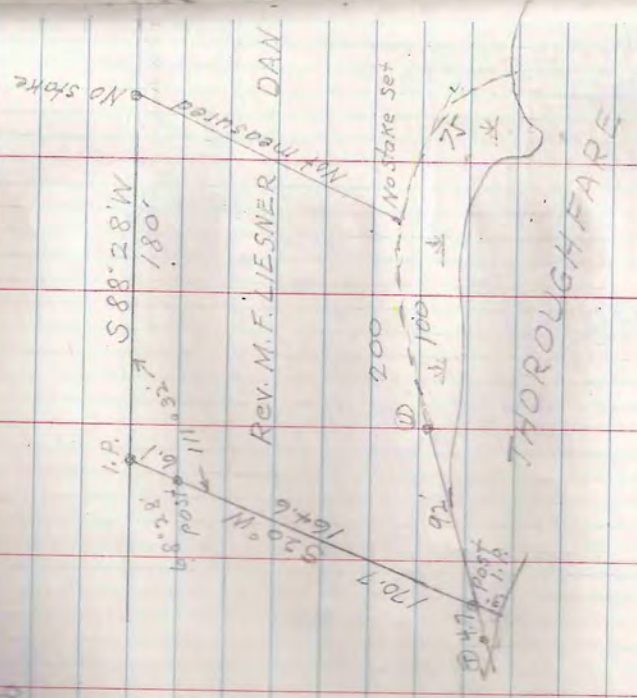
Sept 12 '59

L. W. Scott
J. J. Burgoyne
W. A. Spetz



T42 N-R 5E SEC. 13 LOT 2

Daniel H. Lobby
Rev. M. F. Liesner
1-8-45



Rev. M. F. LIESNER DAN
THOROUGHFARE

✓

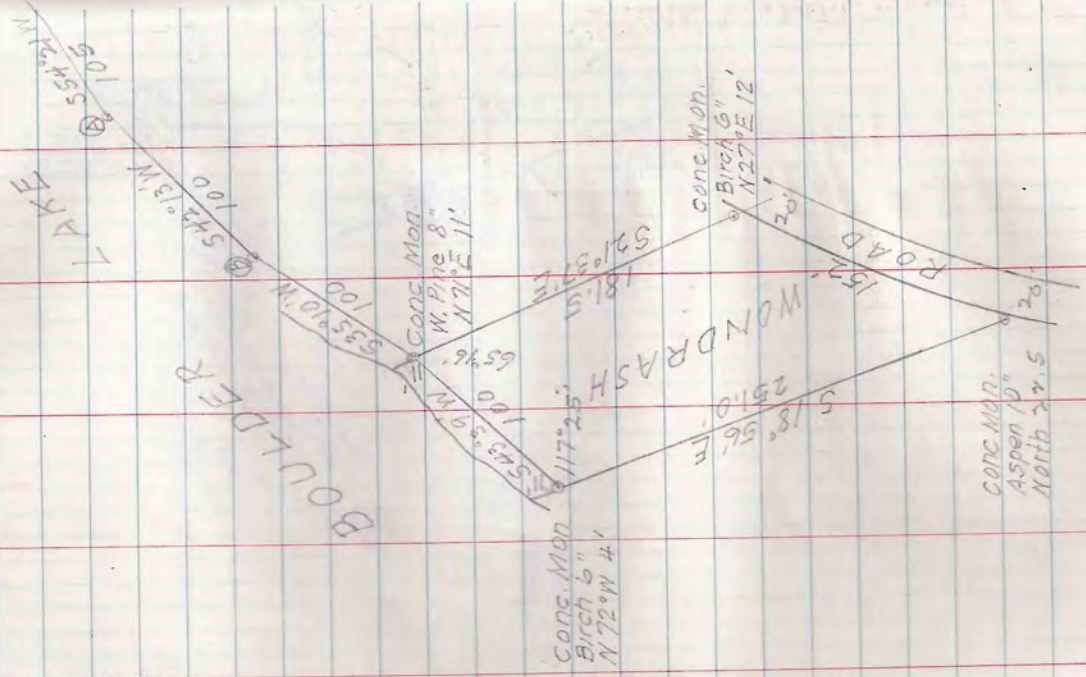
Sep. 17, '59

L.W. Scott
E.J. Burgoyne

GOVT LOT 3

T42N-R7E SEC. 17 LOT 5

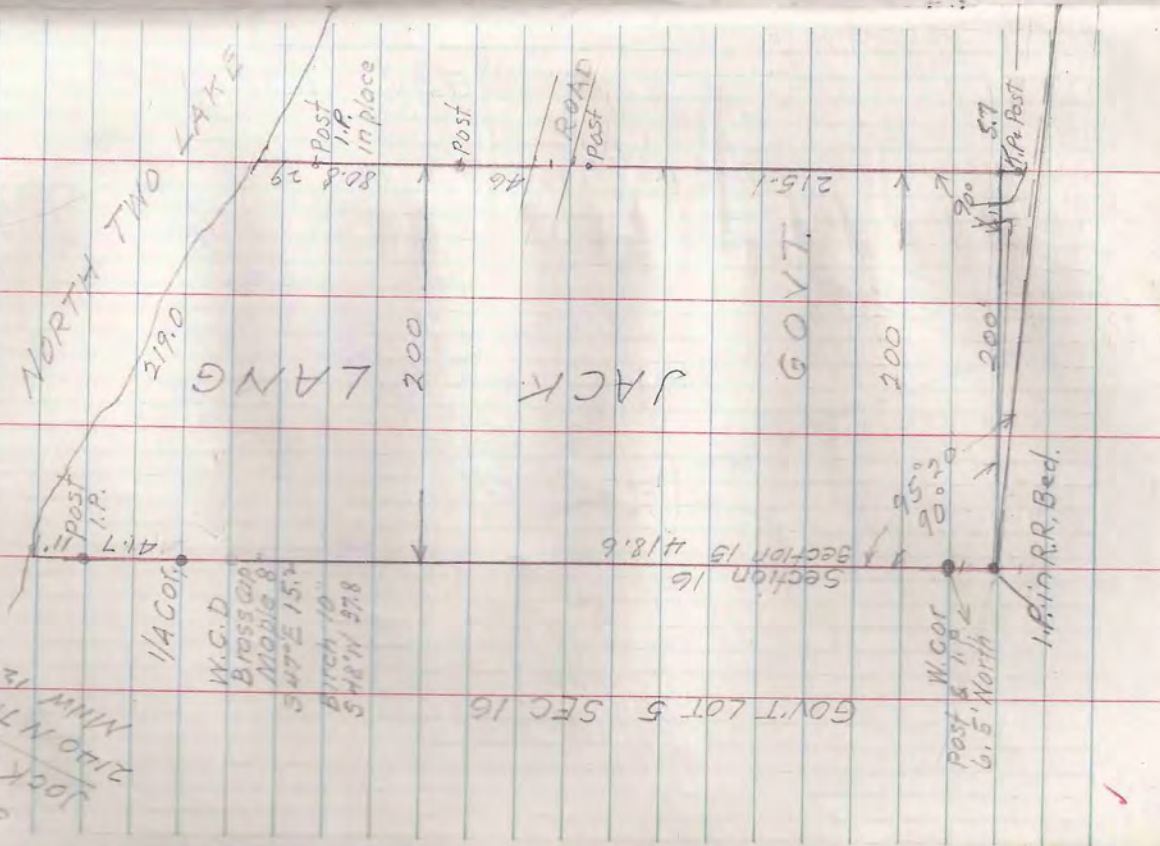
S.J. Williams
To
Wondrash
2-B-45



SEP 2, '59

L.W. Scott
E.J. Burgoyne
W.A. Spetz

T38N-R7E SEC 15 LOT 2



LOT 2

Jack Lang
566.1 Cor R.R. Grade
R.R.G. 20 ft wide
I.P. in place
Hub

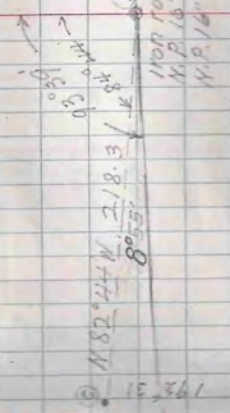
282.4 (Deed)
282.0 M.D.
N 30° 30' E (Mag)

I.P. in place

Sept 14, '59


L. W. Scott
E. J. Burgebyne

(Mag 0) N 2° E



T 39 N - R 5 E SEC. 3 LOT 3

(See page 18)



SEC 10

LOT 2

N 5 E

N 32° 49' E - 83.5	70.17	45.25
N 76° 38' E - 115.5	26.70	112.37
S 70° 13' E - 168.9		158.93
S 82° 44' E - 218.3		216.55
	96.87	84.78
	84.78	533.10
	17.09	

Katherine Pent

SW - SE

1/8 cor.
N.P. 14° S 14° E 16.2
N.P. 14° N 62° W 14.0


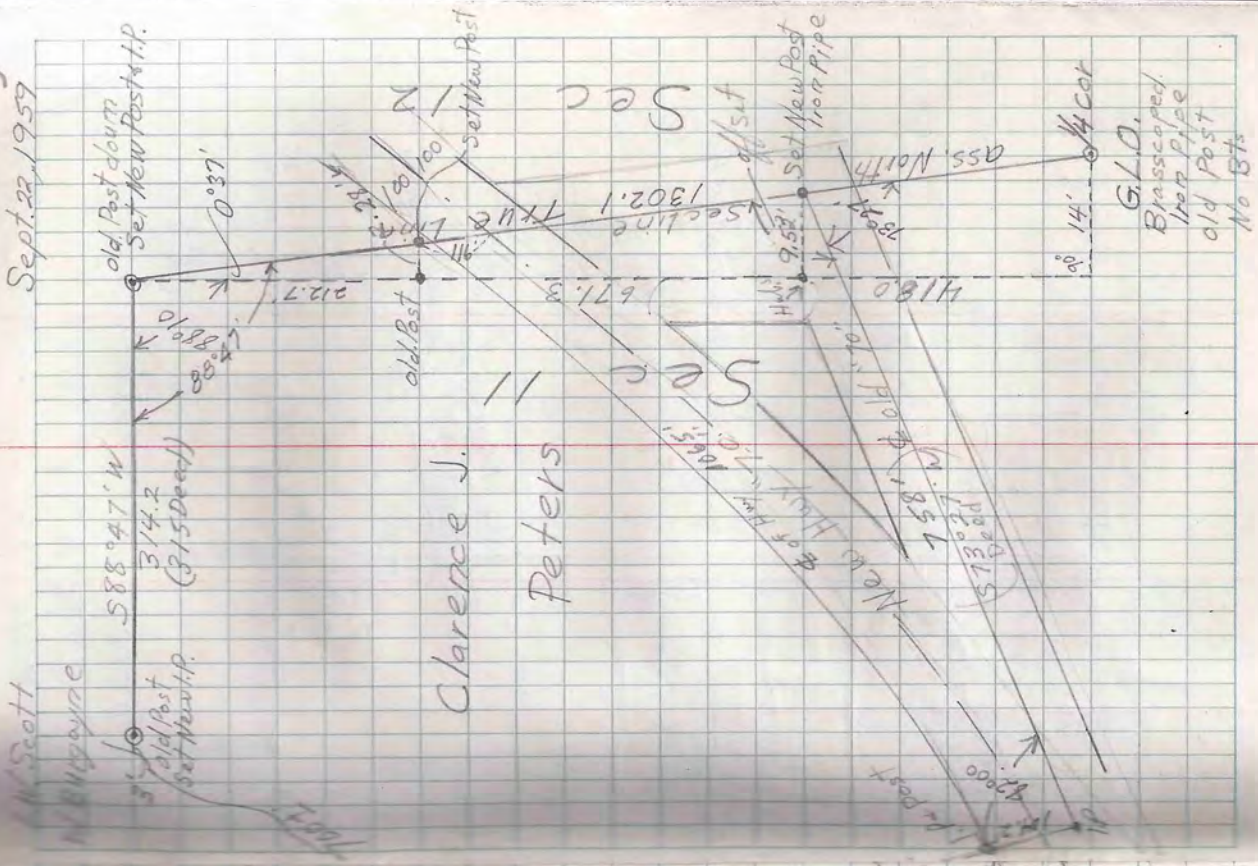
1/8 cor.

Sept. 22, 1959

W. Scott

Sec. 11-T39N-R3E

Clarence J. Peters
Route 5, West Bend, Wisconsin
Revised Nov. 29, 1968
S-E-11



H.C. Summers
 5 B-30

TAIN-R7E SEG. 31 LOT 1
 LONG BEACH PLAT
 (See New Survey)
 page 2d





10 11 12 13 14

Sept 24, 59

A. W. Scott
 A. J. Burgoyne

old post
 W.C.D. Brass Cap I.P.
 O.B.T. W.P. 572 East 19.3
 O.B.T. W.P. 572 NW 27.0
 Oak 16" East 10.5
 Oak 16" 365' W 29.4

Section Line
 372
 200.8 30 29 31 32



H.C. Summers
 322.8
 321.4
 90°
 5.8
 110.2
 43.5
 48.4
 147.58
 70.0
 35.3
 18
 35.3
 70.0
 32.8
 New Post 8 I.P.

90
 110.2
 43.5
 48.4
 29.3
 321.4

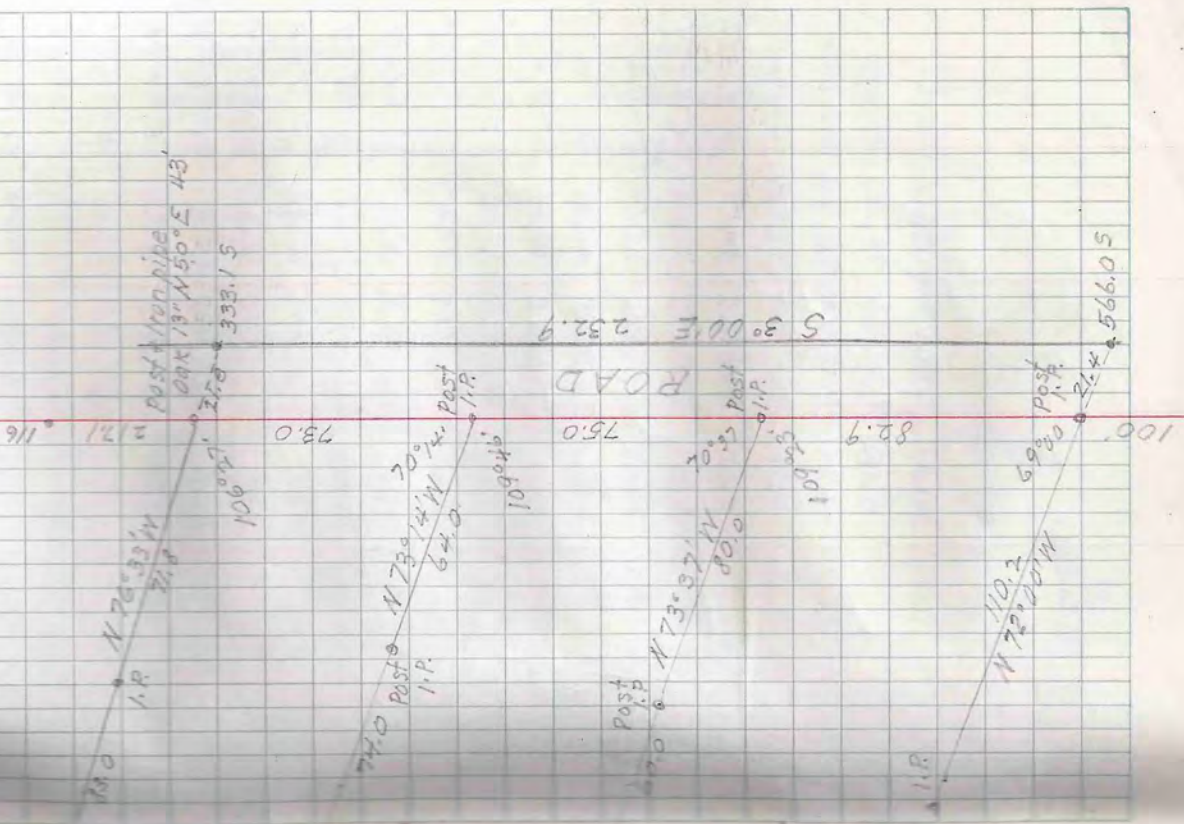
MIANN LAKE

Sept. 25, '59

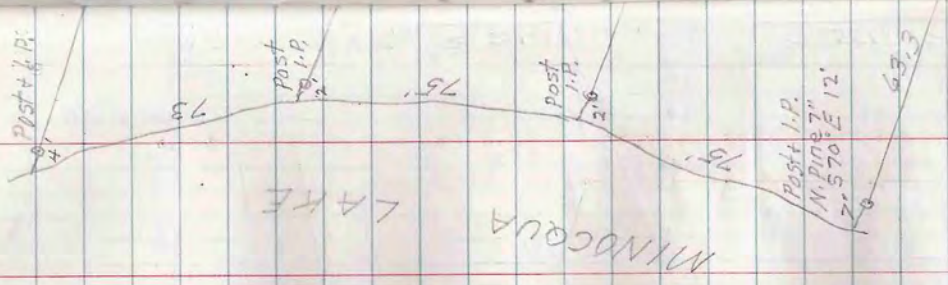
L.W. Scott

J. Burgoyne

M.C.



T 39N-R7E Sec. 18 LOT 5

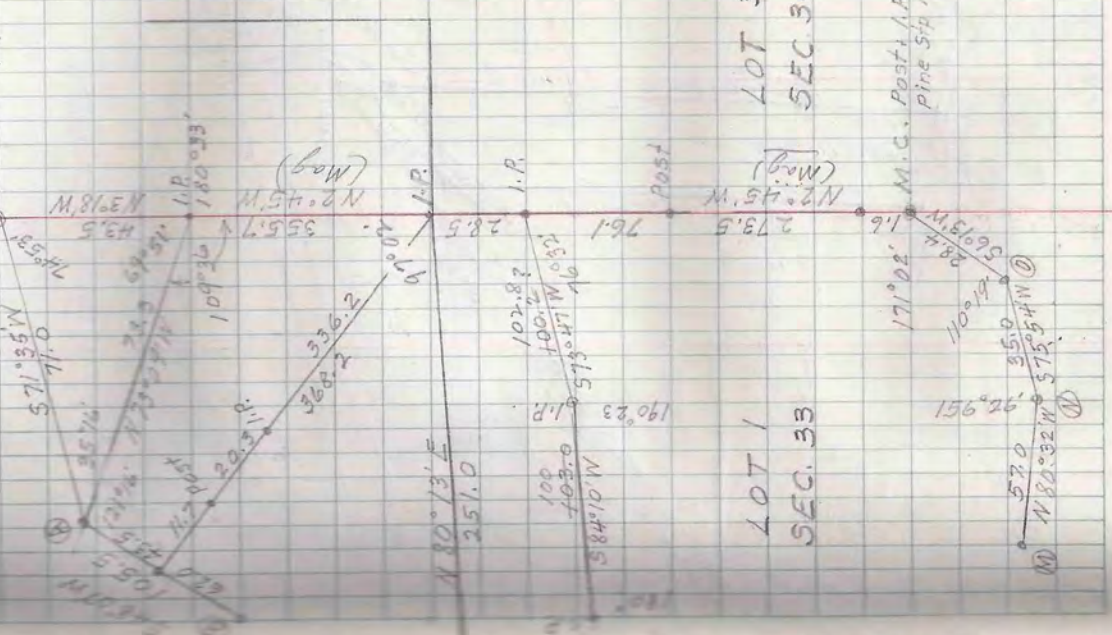


Richard pack
 2 - A - 20
 3/16 12th Ave
 Rockford Ill.
 3 days 1 AM

Sept 30 '59

L. W. Scott

J. Burgoyne



LOT 3
SEC. 34

LOT 1
SEC. 33


M.C. Post + I.P.
Pine Sta N12°W 9.8

T40N-R1E SEC. 33 LOT 1

Lake Shore Traverse

B.S. Sta	FS	Angle	Bearing	Dist
I.P.-M.C.			S 3°18'E	71.0
MC-A		74°53'	S 71°35'W	105.5
MC-A-B		156°32'	S 48°07'W	77.0
A-B-C		174°50'	S 42°57'W	66.7
B-C-D		189°28'	S 52°25'W	59.0
C-D-E		172°08'	S 44°33'W	136.0
D-E-F		159°45'	S 24°18'W	75.2
E-F-G	Post	188°38'	S 32°56'W	74.0
F-G-H		174°08'	S 27°04'W	72.0
G-H-I		130°55'	S 22°01'E	69.8
H-I-J		163°00'	S 39°01'E	173.0
I-J-K		166°24'	S 52°37'E	100.0
J-K-L		167°18'	S 65°19'E	86.6
K-L-M	Post + I.P.	194°00'	S 51°19'E	57.0
L-M-N		150°46'	S 80°33'E	35.0
M-N-O		156°26'	N 75°33'E	28.4
N-O-M.C.		110°19'	N 6°12'E	735.4
S.M.C.-I.P.		171°02'	N 2°45'W	43.5
I.P.-M.M.C.		179°27'	N 3°18'W	

Arrain Dunks
6-B-40

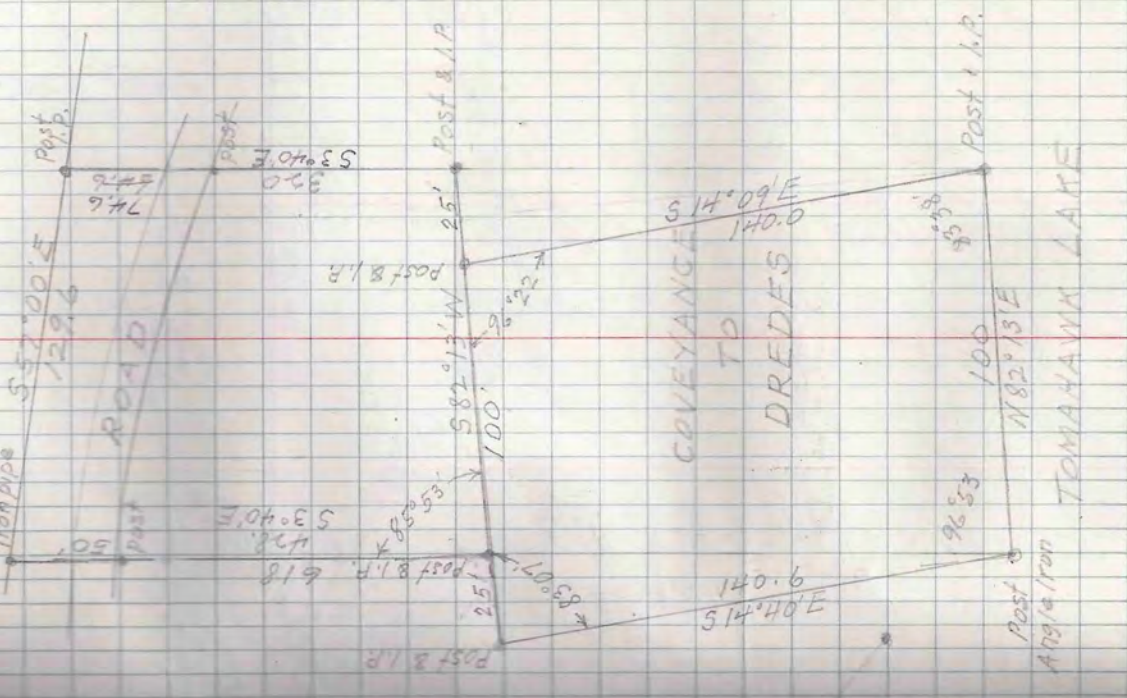


All bearings on drawing 6-B-40 were computed from Sec line bearings to bear north & south to agree with bearings on drawing 6-B-40

Oct. 7 '59 13

L.W. Scott

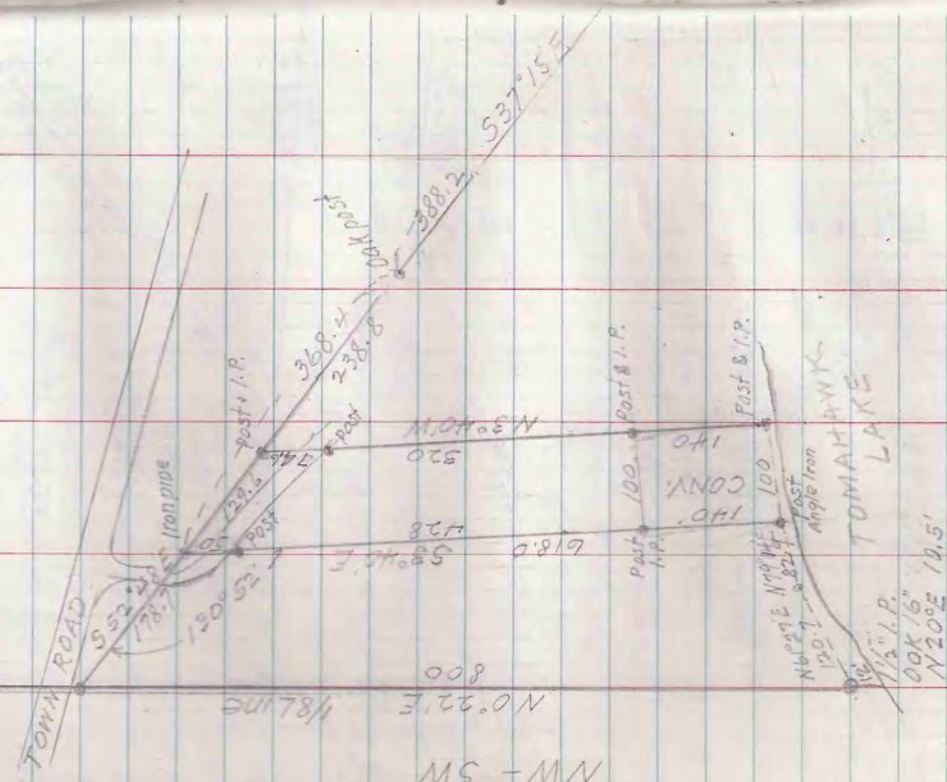
Burgoyne



T 39N-R6E SEC. 24
LOT 2

See Book 5 p. 73

Norm Czajka
To Dredes
6-B-43



NW-SW

N 0° 22' E 800

1/8 LINE

TOMAHAWK LAKE

1/2" I.P.
OOK 16'
N 20° E 14.5'

CONY

140

Post & I.P.

100

Post & I.P.

N 3° 40' W 520

Post

368.4

Post

338.8

Post

100

Post

100

Post

100

Post

100

Post

100

Post

100

Post

100

Post

100

Post

100

Post

100

Post

100

Post

100

Post

100

Post

100

Post

100

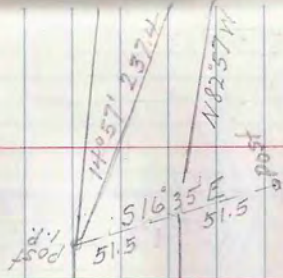
Post

T41N-R5E SEC. 24

LOT 2

S 87° 43' W
To 14 Line

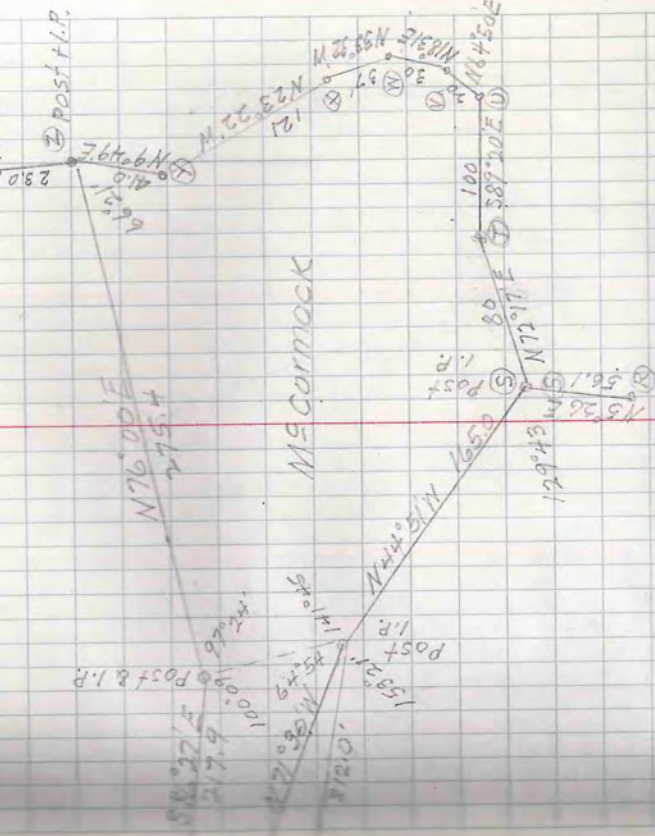
S 87° 43' W



L.W. Scott
E.J. Burgoyne

Oct. 14 '59


14



Oct. 15, 59

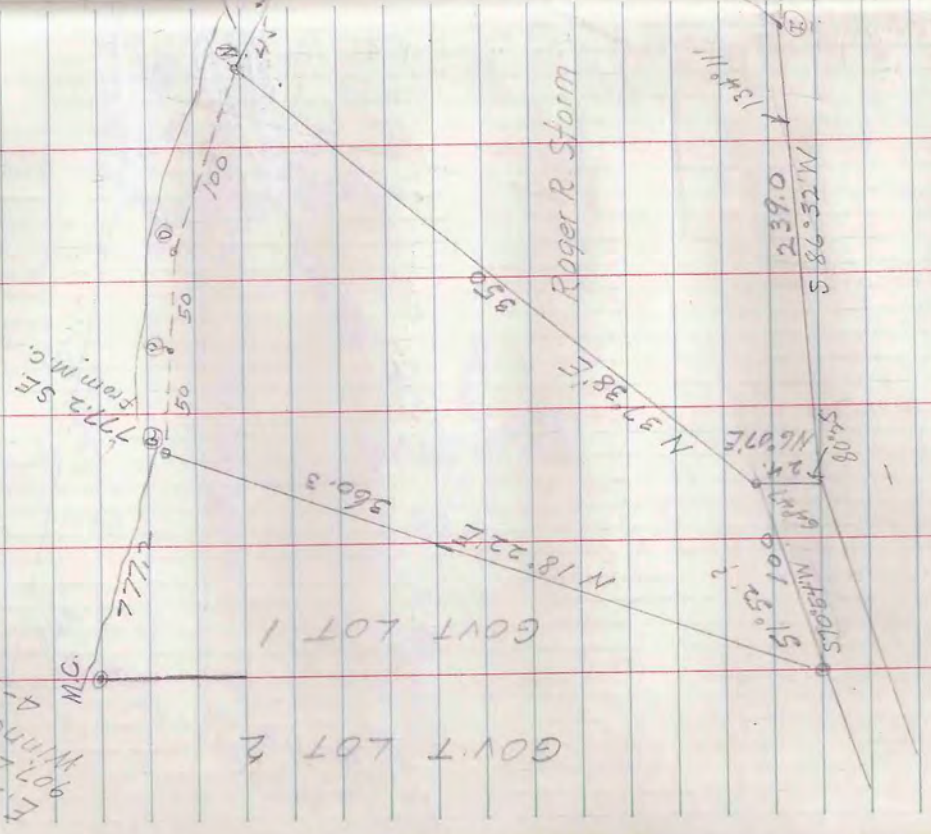
L. W. Scott
E. J. Burgoyne

BALLARD
LAKE



TAIN-RSE SEC. 9 LOT 1

E. L. BROWN
907 LINDEN AVE
WINNETKA ILL
4-A-31



GOV'T LOT 2

GOV'T LOT 1

Roger R. Storm


16
Oct 15 '59

L. W. Scott
E. J. Burgoyne

T40N-R8E SEC. 29
LOT 8

R. W. Ralsch

LAKE CONTENT



CONVEYANCE

180' 0" 90° 51'

604.7
1335.7

5341.1 E
731.0

Post + I.P. 672.9

HWY 70 R.O.W.

90° 13' 40"

112° 57'

N 87° 02' E

1302.391

371.0
514' COR.

911

17

Oct 16. 59


L.W. Scott

J. Buttolph

SEC. 19
SEC. 30

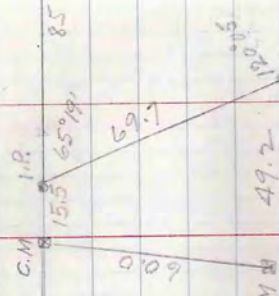
N 89° 54' W
70 M. ROAD

I.P. N 89° 43' W 1.4 P.



TARL RGE SEC. 30

NW - NW



Carl Thelacker
5-C-187

New Post + Iron pipe @ Star
W. Pine 14° N 83° W 29.5
W. Pine 16° S 42° E 21.7

T 39N-R5E SEC 3 LOTS

L. W. Scott
J. J. Burgoyne

Oct. 27. '59

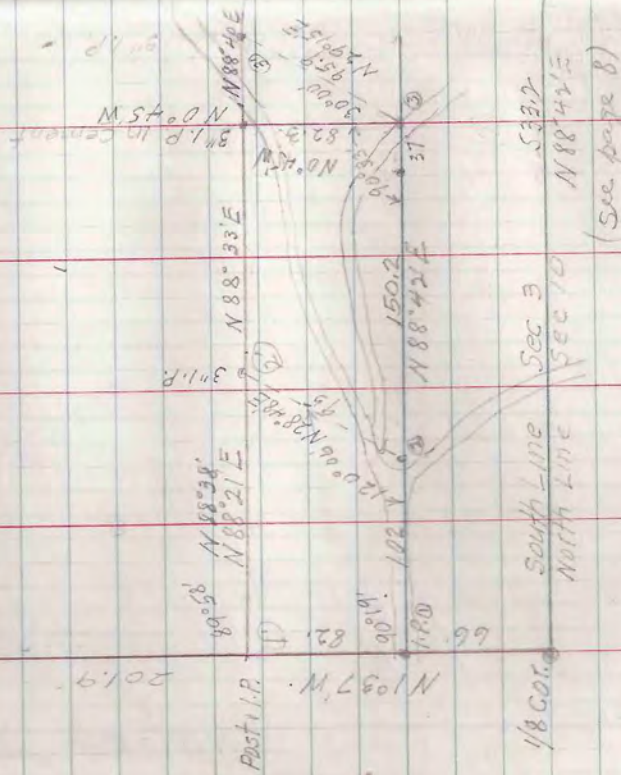
DYORAK

SNOW


Katherine Kent

(See page 8)

Old post



1/8 Cor. South Line Sec 3 5332
North Line Sec 10 N 88° 42' E
(See page 8)



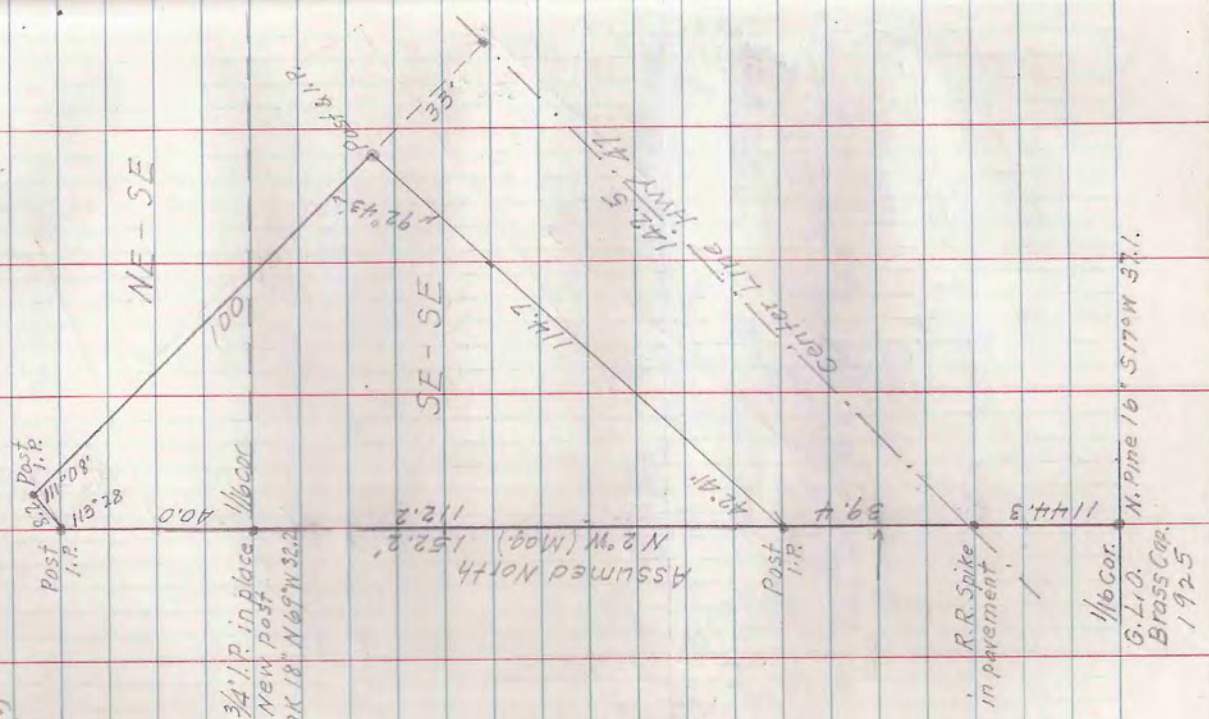
8° 55'
81° 00'

Oct 29, '59

L. W. Scott
E. J. Burgoyne

T 40N-R 5E SEC. 5
NE-SE & SE-SE

General Tel. Co.
1-D-51



R.R. Spike

N. Pine 16" S 17° W 37.1

G.L.O. Brass Cap. 1925

1/16 Cor.

R.R. Spike
in pavement

Post 1.1.R

Assumed North
N 2° W (Mag) 152.2

New post
Oak 18" N 69° N 32.2

3/4" I.P. in place

1/16 Cor.

NE-SE

SE-SE

Center Line
HWY 47

Post 1.1.R

80° 08'
115° 28'

40.0

100

92° 43'

152.2

112.2

112.7

12.5

42.4

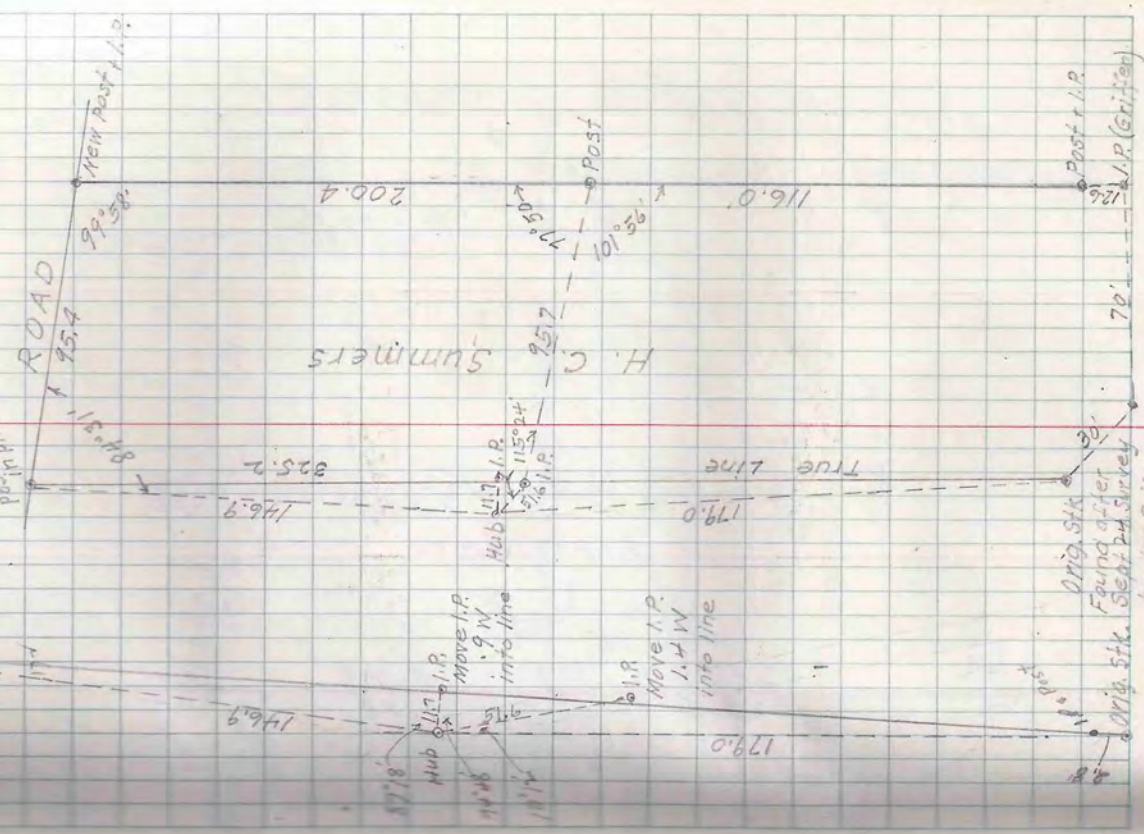
114.3

116.5

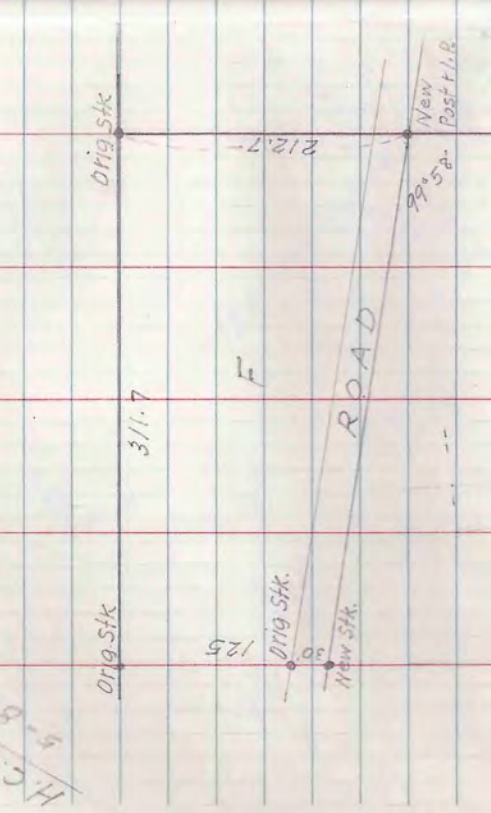
37.1

Oct 31 '59

L.W. Scott
D.D. Burdwyne



T4N-R7E SEC. 31
Long Beach Plat



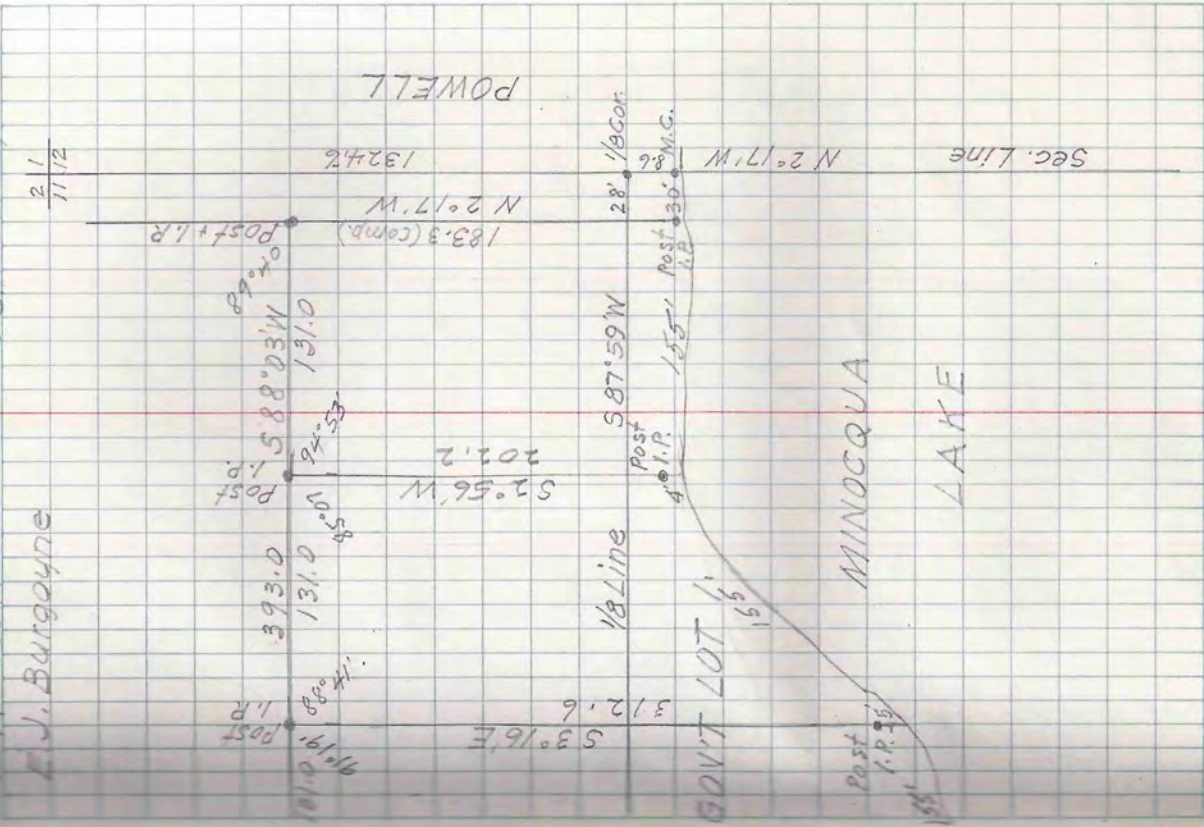
See page 10

H.C. Summers
5-B-30

by Jos. Griffen
MANN LAKE


Oct. 31, '59

L.W. Scott
F.J. Burgoyne



T 39N-R6E SEC. 11

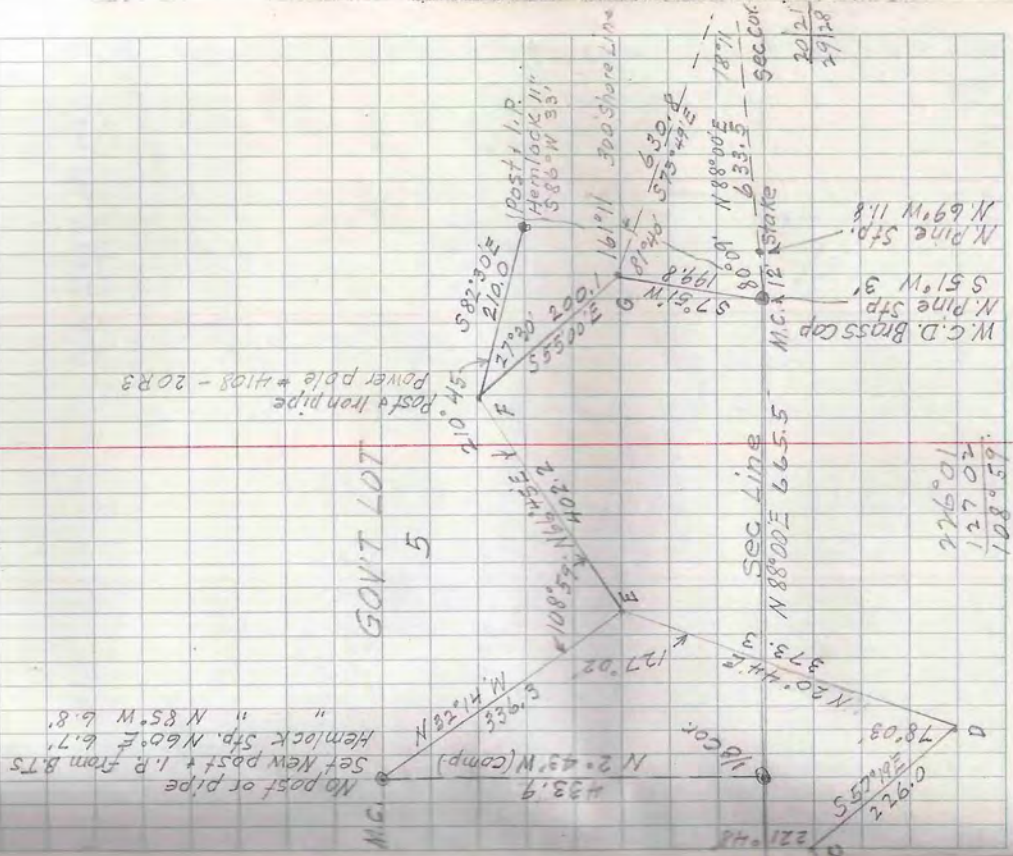
NE - NE & LOT 1



Hubel Estate
2-4-59

NOV. 2 '59

L.W. Scott
E. J. Burgoyne




226° 01'
127° 02'
108° 52'

J41N-R8E SEC. 20
LOTS 4 & 5

Agnes Rizke
T-E-5
6-B-190

GOV'T LOT 4



T41N-R8E SEC 20
LOT 5

L.W. Scott
E. J. Burgoyne

Dec. 7, 1959

Agnes Ritzke (cont'd)
6-B-50

M.C.
Post I.P.
Hem Stp. N 60° E 6.7
" " N 85° W 6.8

N 2° 43' W (Comp) 433 ±

1/8 Cor.
R.P. plate (Boren)
Post Post I.P. (N.C.M.)
Post Birch 14° N 46° E 3.3 (Down)
15.6

4004

Moss

Post I.P.
Hemlock 8"
N 52° E 19.8'

564 171 W
2374
51921
1750'

1. Fur Post
N 10° 20' E
100' N 10° 45' E

ROAD

538.0

975' ±

Post I.P.
Power pole #108-20 R3

S 82° 30' E 210.0

14717

Post I.P.
Hemlock 11" S 86° 11' 33'

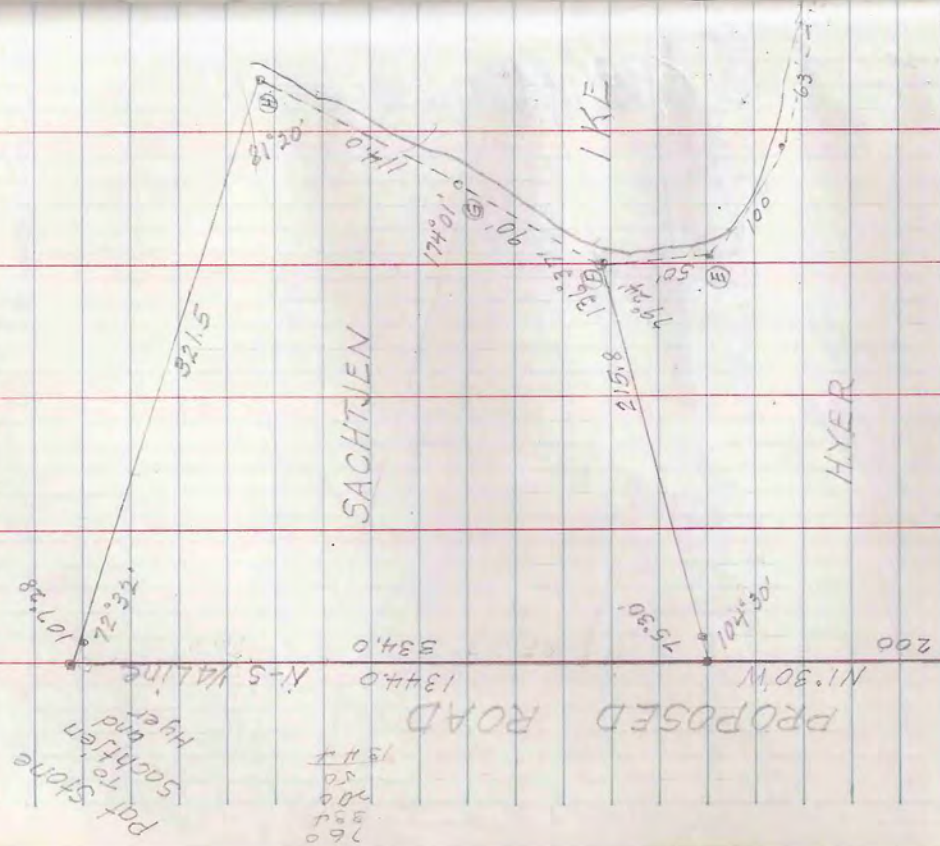
NOV. 3 '59

L. W. Scott
E. J. Burgoyne

WALTON
LAKE

Post # 1, P.
M. P. 30 S. 73° W 25'


TAIN-R 5E SEC. 24 LOT 2



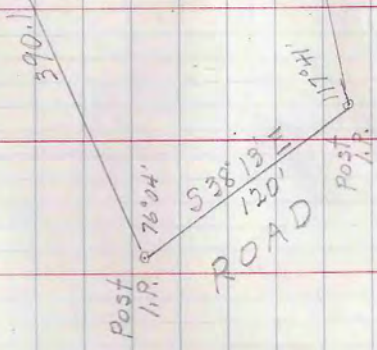
18 cor. 50
 Post # 1, P.
 Birch 14° 53' W 2' N 88° 16' E 409.5
 E. Veres
 Post # 1, P.
 Birch 12° N 18° E 142.2
 " 10° N 72° E 48.4

Nov. 3, '59

L. W. Scott
E. J. Burgoyne



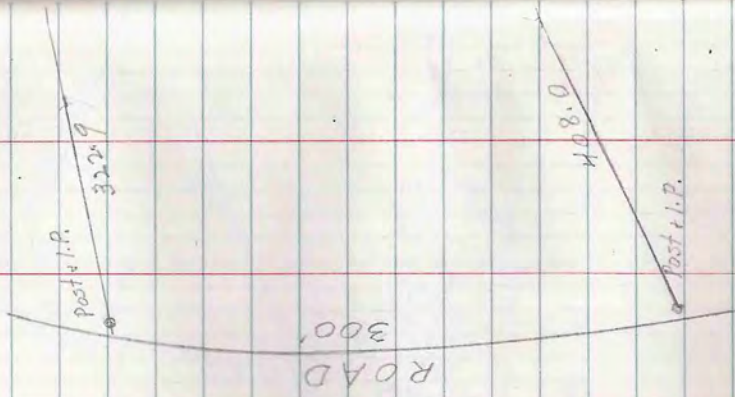
T 41 N - R 5 E SEC. 24 LOT 3



Pat Stone

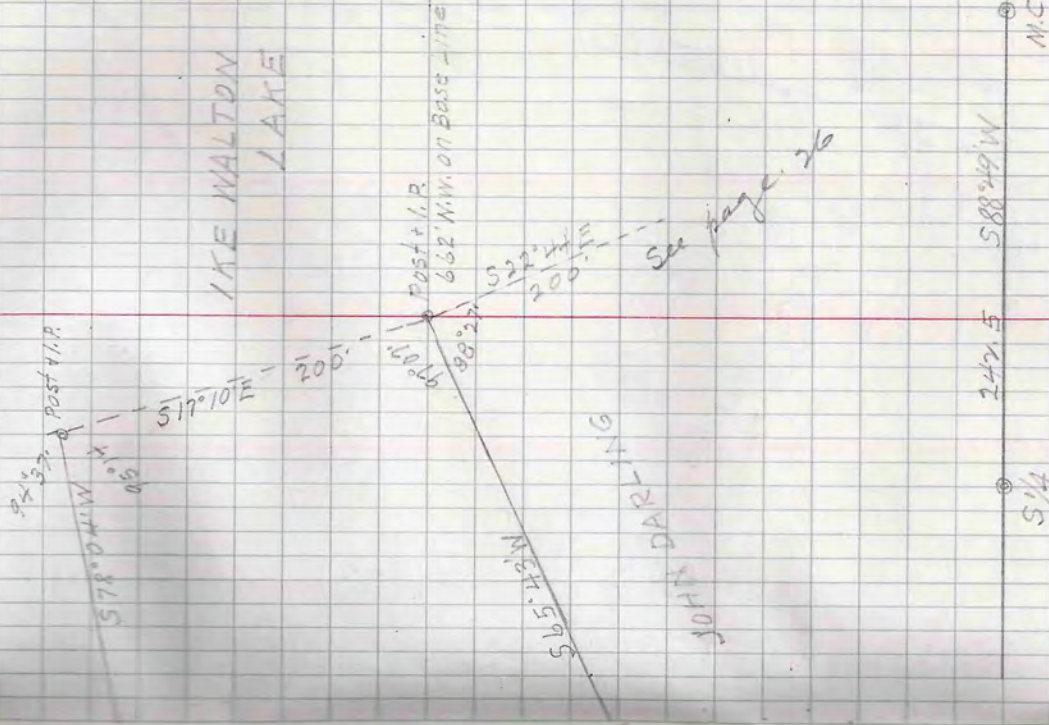
T41N-R5E SEC. 24 LOT 3

Pat Stone



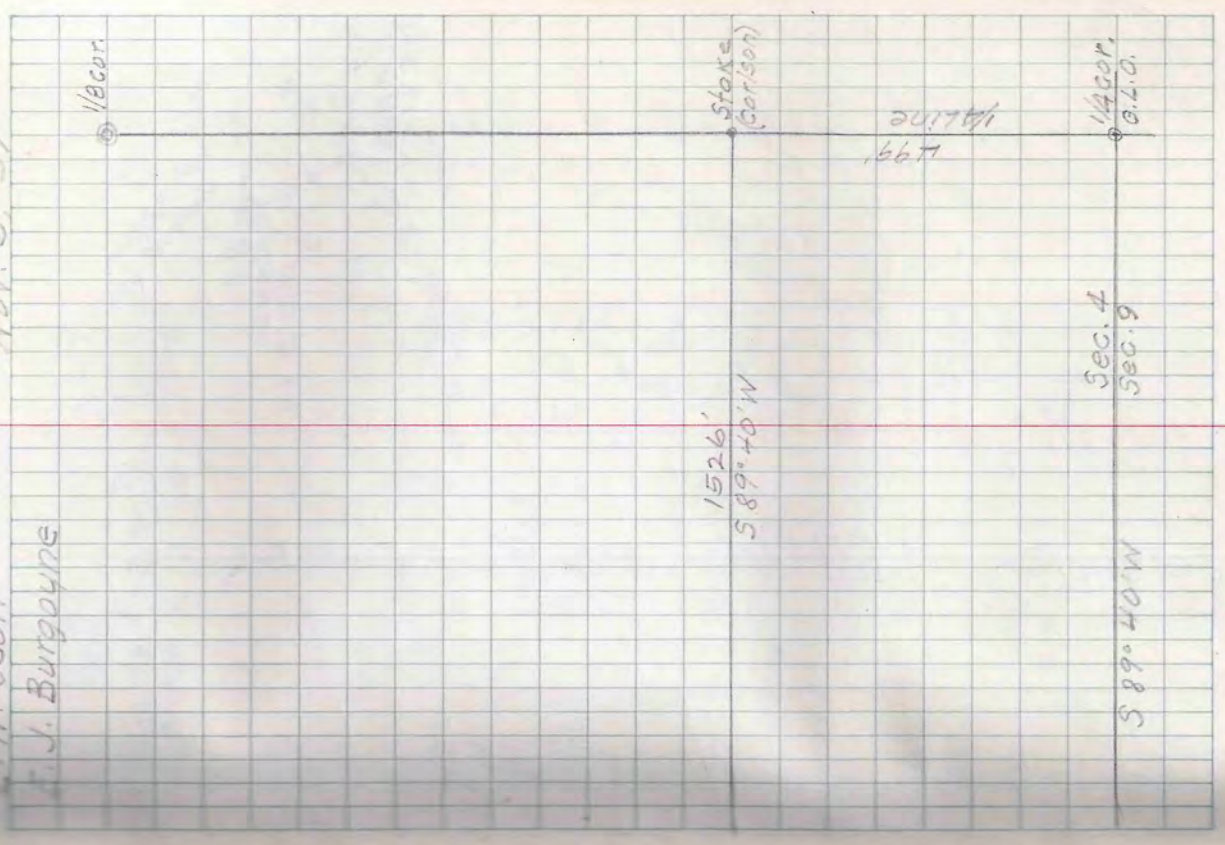
Nov. 3 '59

L. W. Scott
E. J. Burgoyne



NOV. 6, '59

L. W. Scott
T. J. Burgoyne



T43N-R5E SEC. 4 LOT 19

NORTH TURTLE LAKE

Stake (Carlson)
New cedar post
Iron pipe

400'

BROWNE
Parcel #1

247.7
N0°20'W

Stake (Carlson)
New cedar post
Iron pipe

117°45'
150'

New cedar post
Iron pipe

Parcel #2
S 61°35'N 272.2'

Stake (Soyers)
New cedar post
Iron pipe

75°50'
51'

New cedar post
Iron pipe

N 13°55'W 451.5
N 13°15'W (C.S.)

W.M. Sell
7-B-24

Stake (Soyers)
New cedar post
Iron pipe

546.3

N 13°55'W 451.5

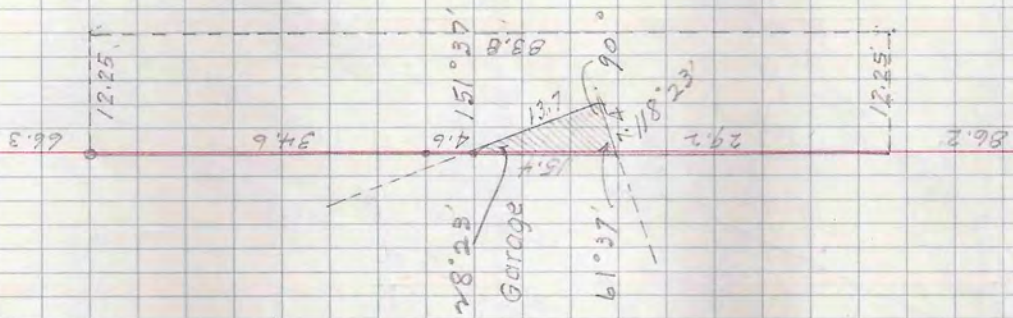
Stake (Soyers)
New cedar post
Iron pipe

50'

New cedar post
Iron pipe

Nov. 7, '59

L. W. Scott
E. J. Burdoyne



T 39N-R 6E SEC. 11 LOT 1

ROAD

B.T. Maple 20"
N 70° E 6.6

N 39° 20' E
110° 52'

B.T. Maple 20"
N 70° E 6.6

Orig. C.M. Not in place
NOV. '61

C.M. June 13 '62

8

7

57° 52' E

C.M.

Post

N.H. Gobby
5-B-372
C.M. Not in place
NOV. '61

7.1

5.2

6.6

10'

5.2

66.3

12.25

34.6

4.6

29.2

86.2

12.25

26

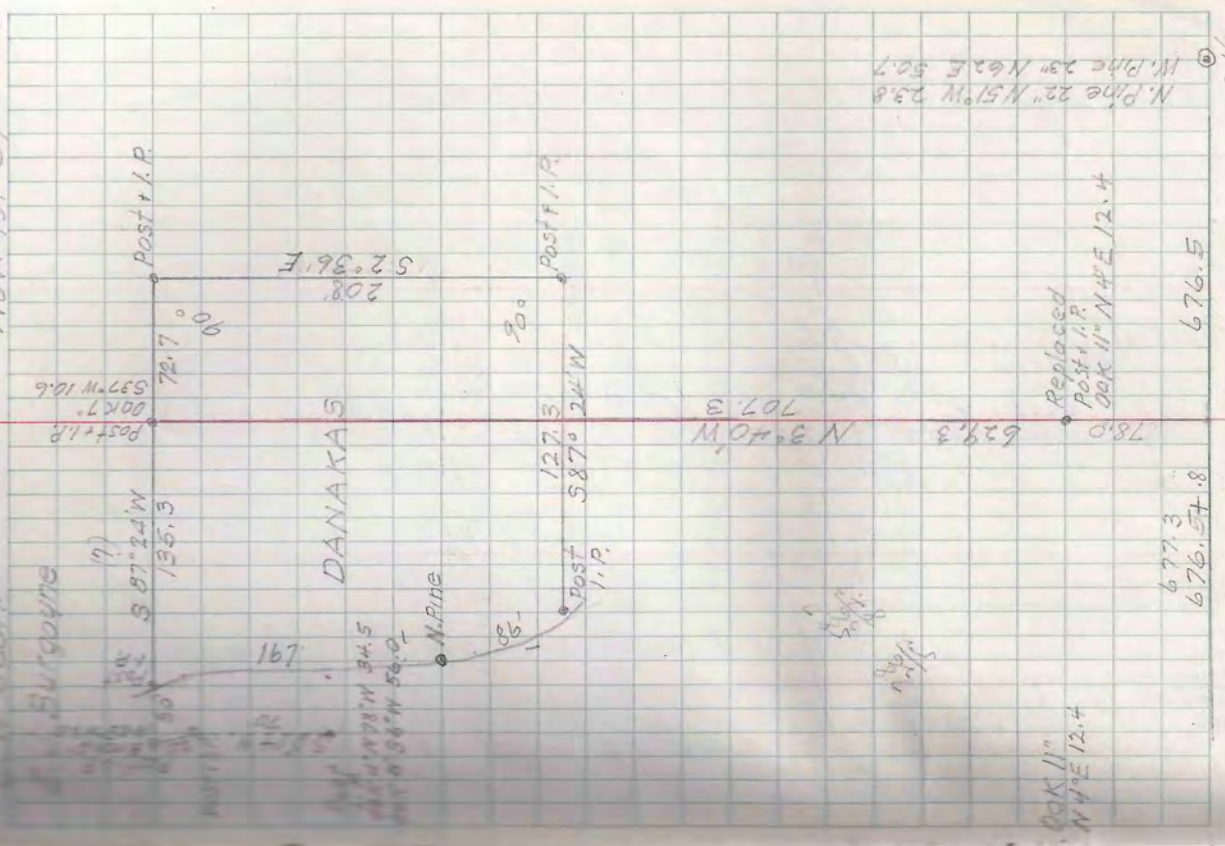
25

Nov. 19. 59

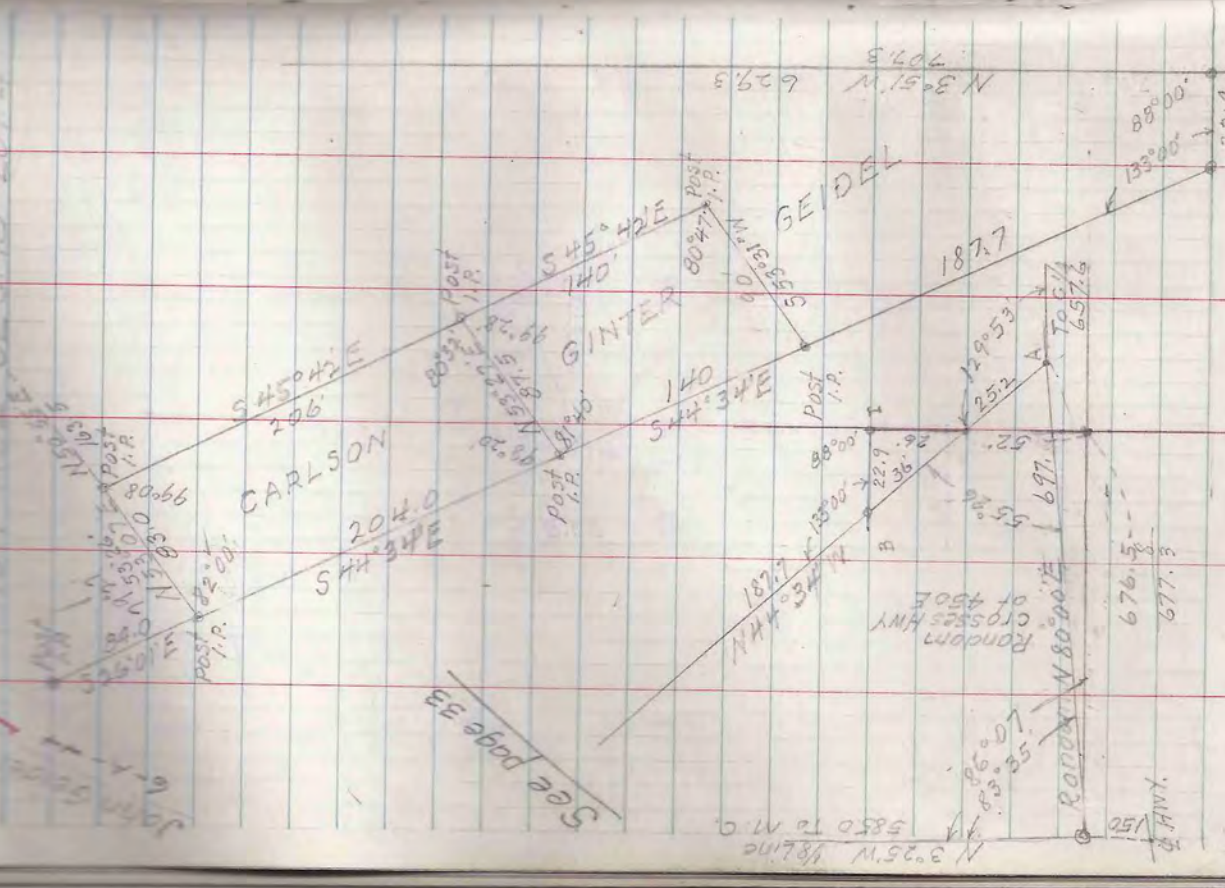
W Scott

TAN R-5 SEC 18 LOT 4

C/4 cor.



See page 33



Nov 19. 59

Page 33

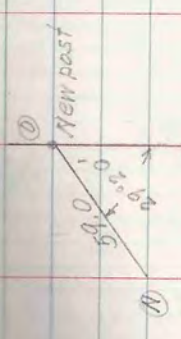
C/4 cor.

NOV. 9 - 59

W. Scott
J. Burgoyne

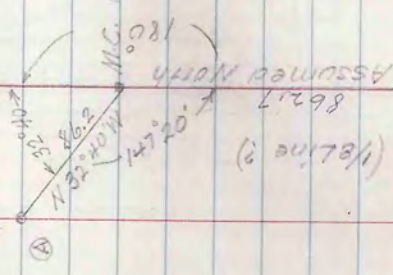
Stn	M.C.	F.S	Angle	Bearing	Dist
10	A	147.20'	N 83° 45' W	86.7	
11	B	190.58'	N 21° 42' W	108.2	
12	C	175.42'	N 26° 00' W	123.1	
13	D	400.11'	N 5° 49' W	74.0	
14	E	161.03'	N 24° 43' W	69.0	
15	F	207.05'	N 2° 19' E	93.0	
16	G	187.25'	N 9° 44' E	102.0	
17	H	168.46'	N 1° 30' N	162.2	
18	I	187.74'	N 5° 44' E	79.2	
19	J	185.24'	N 11° 08' E	233.1	
20	K	198.51'	N 29° 59' E	48.2	
21	L	160.36'	N 10° 35' E	196.0	
22	M	170.34'	N 1° 09' E	140.3	
23	N	192.54'	N 14° 02' E	70.0	
24	O	195.79'	N 29° 20' E	59.0	
25	P	M.C. 330.40'	South		

T43N-R5E SEC 23
165-5E14



HIAWATHA 1567.2
LAKE

A TO N

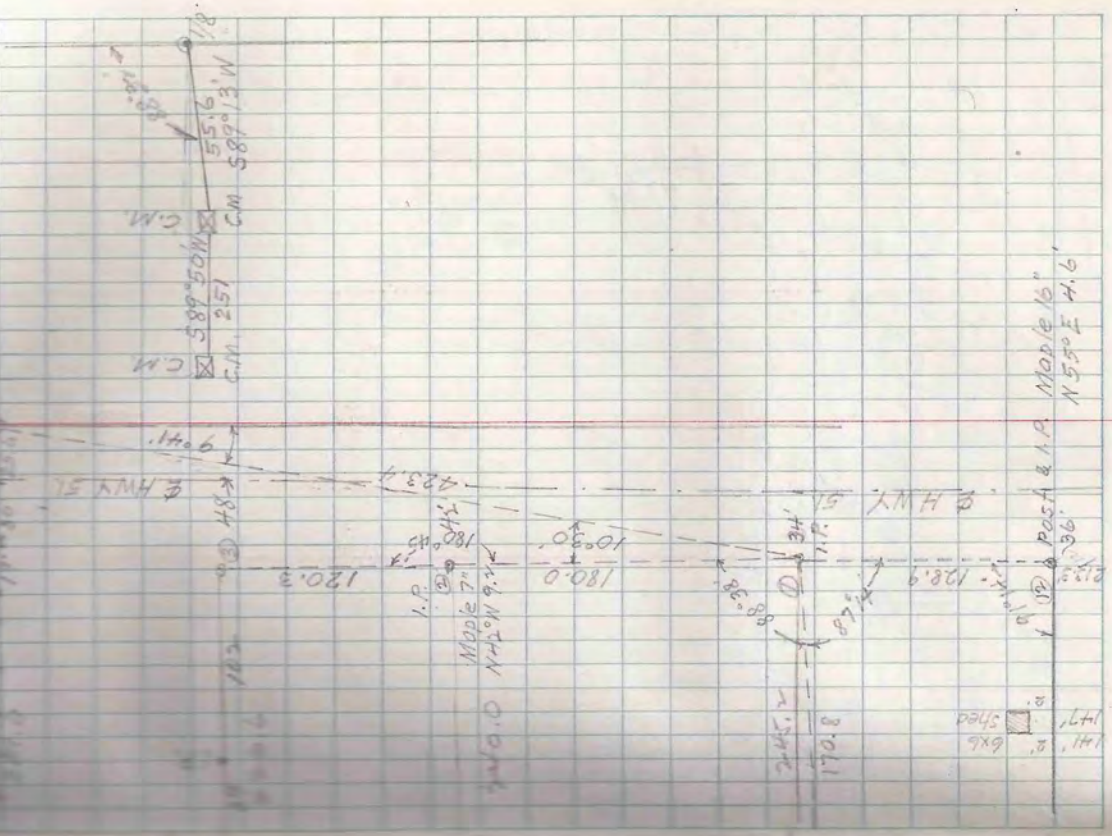


? 2324
2625

Post
I.P.


Dec. 9, 1959

W. Scott
Burgoyne
Hacon A.P.




TADY-ROE SEC. 35
LOT 5

Doolittle-Borden
Louis Anderson
S-D-14

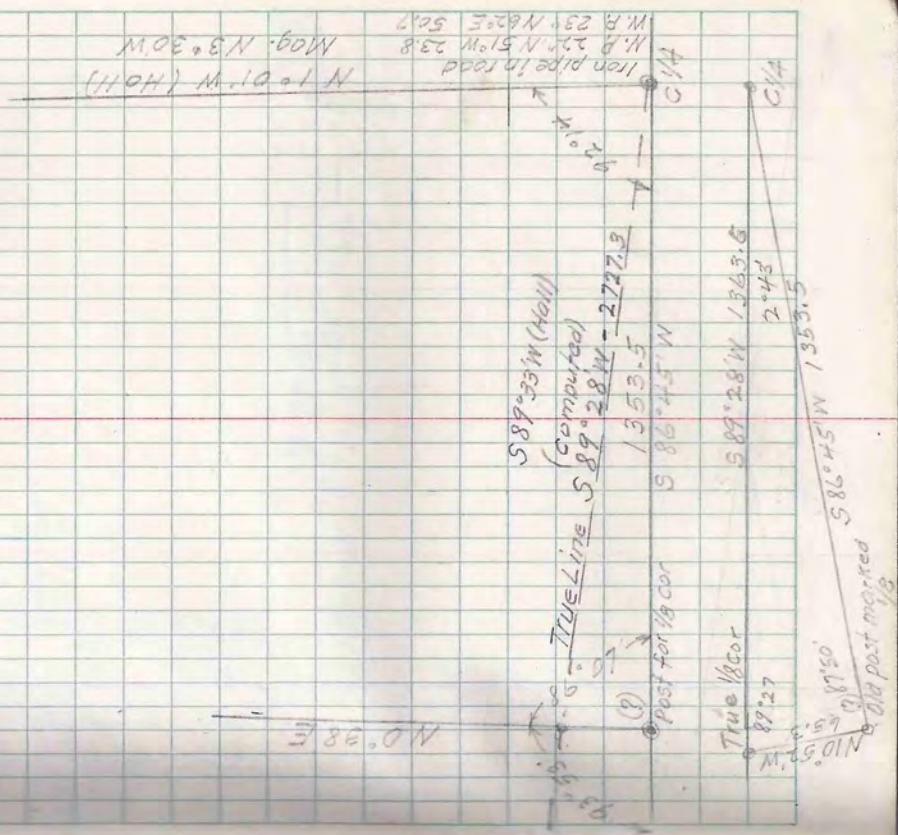


Continued from page 30

John Gaidel
6-A-44



1/9/60 checked Halls 1/4 cor location and made new B.T.S. Checked true location of 1/4 cor.



N 1° 01' W (Holl)
Mag. N 3° 30' W

W.R. 23° N 51° W 23.8
W.R. 23° N 62° E 50.7

N 0° 38' E


589.28 W (Holl)
(computed)
S 89° 28' W - 2727.3

True 1/4 cor
89.27
1343.6
2° 43'
1353.5

Old post marked 1/8

1st lot
 E. Eckert
 1/2 acre, 101 ft
 1/2 acre, 101 ft
 1/2 acre, 101 ft
 1/2 acre, 101 ft

Sec. 9 T39NR4E




I.P.
 Tripple Bird 12"
 56' 10" 4

Dec. 30, 1959 34

W. Scott
 Ed. Burgoyne
 Bill Spetz

See book 10 page 37



9/10
 16/15
 Sec. 20,
 2" Iron Pipe
 177 Sawrap

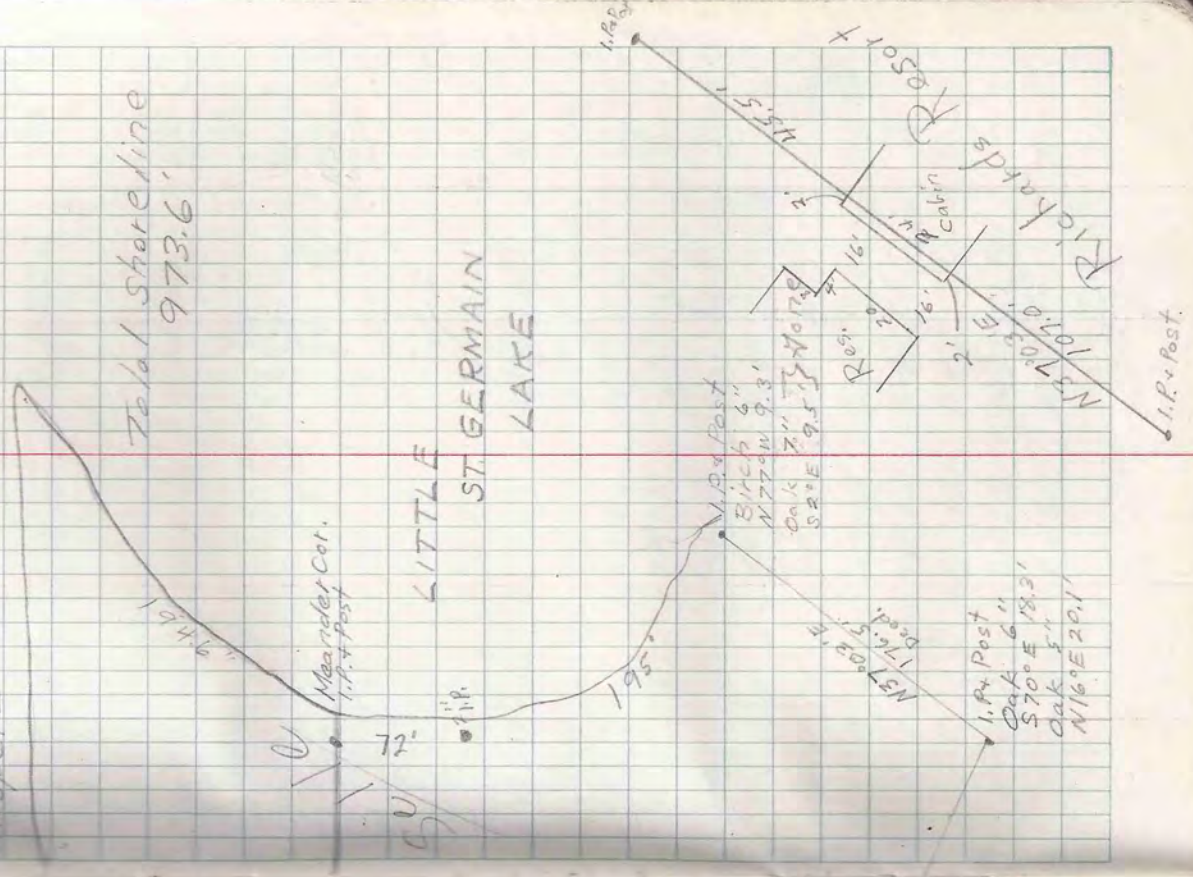
1/2 lot 15.7
 56.0
 Res.

Dec 29, 1959

A.W. Scott
M. Burgoyne
Will Spetz

Total Shoreline
973.6'

LITTLE
ST GERMAIN
LAKE



Sec 26-40-8 Gov't Lot 9
Sec 35-40-8 Gov't Lot 1

512'0"

Sec 26
Gov't Lot 9
N.P. Wood Stake
N 72° W 75' E 45'
White Pine 14" N 30° W 1.2'

440.5'

Sec 35
Gov't Lot 1

S 34° 30' E

343 Dead
344 Meas.

Reset under stone

1.P. Post
OAK 7 1/2" N 151'
OAK 8 1/2" N 32° E 146'

S 68° 04' E
232.3 (Dead)
234 Meas.

Howard Seiler
6-8-46
See Book 24-15

Meander Cut
1.P. Post

T 39N-R6E Sec 12
GOV'T LOT 1


D.G. W. Huber
To Powell

21
1172

851.6
52°17'E

Ⓐ 28' R.R. Spikes

478.6
478.0



L.W. Scott
E. J. Burgoyne

Dec. 31, 1959 36

LAKE SHORE TRAVERSE

St. No.	Angle	Bearing	Distance
MC. B	-	N 87° 21' W	30.0
MC. B C	97° 11'	S 85° 06' E	124.7
B C D	187° 15'	S 77° 51' E	182.4
C D ^{1. Pipe} E	184° 17'	S 73° 34' E	149.6
D E F	186° 23'	S 67° 11' E	121.9
E F G	180° 56'	S 66° 15' E	65.6
F G H	170° 21'	S 75° 54' E	63.6
G H I	44° 13'	N 31° 41' W	46.4
H I J	214° 32'	N 2° 51' E	85.0
I J K	174° 23'	N 2° 46' W	83.2
J K L	194° 44'	N 11° 58' E	99.4
K L M	198° 41'	N 30° 39' E	94.7
L M N	238° 26'	N 89° 25' E	117.6
M N O	207° 45'	S 63° 10' E	129.6
N O P	190° 20'	S 52° 50' E	56.3
O P ^{1. Pipe} Q	185° 03'	S 47° 47' E	113.3
P Q R	131° 38'	N 83° 51' E	25.4
Q R ^{18 cor.}	184° 53'	N 88° 44' E	223.5

Sec 3: 743N R5E
SW 1/4 - SE 1/4

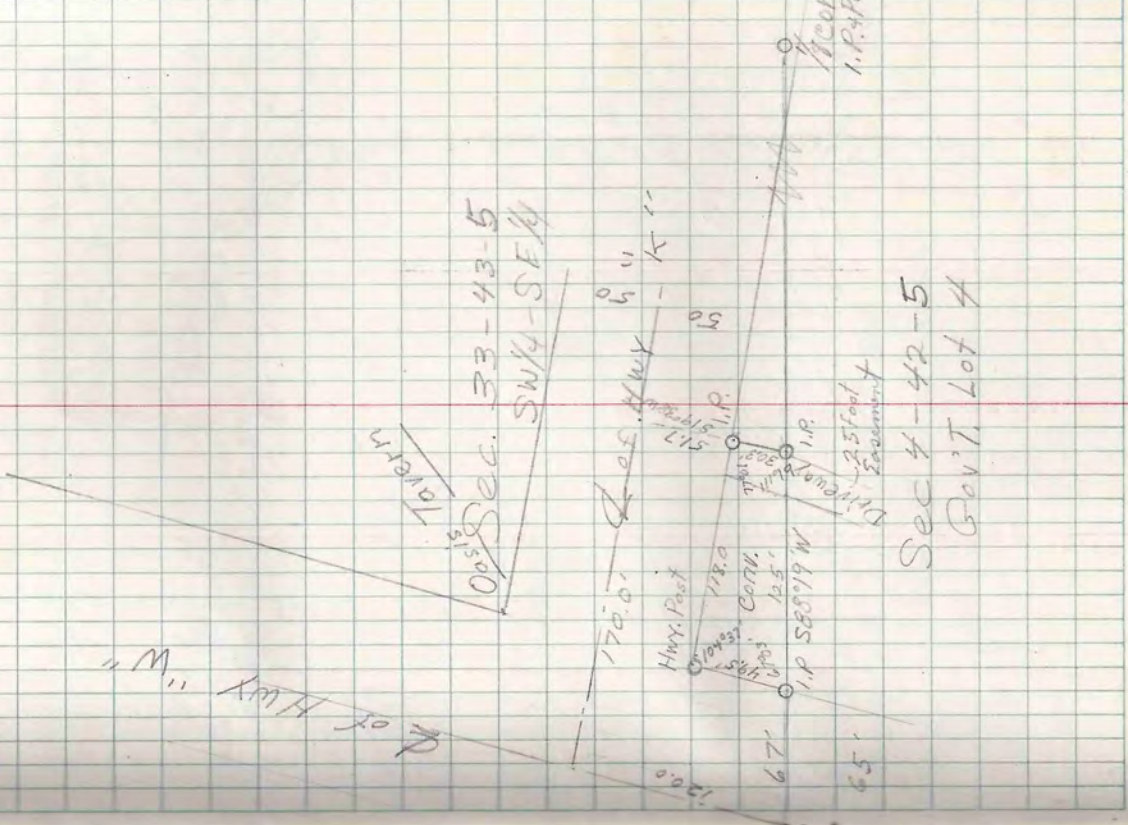
Don't know
96.0 - 110
5.5

Filling Station
Hwy Post

4
Car
I.P. 96.0
Cap
60
45

Jan. 9, 1960

L.W. Scott
Burgoyne



00 Sec. 33-43-5
SW 1/4 - SE 1/4


Sec 4-42-5
Gov't. Lot 4

RDY
10/15/10
10/15/10

Sep 5-D-11
Book 20-38

Sec. 3 T39N-R6E
Gov't Lot 1


Johnson Lake



W Scott
M. Burgoyne
Bill Spatz

Dec. 21, 1959 38

+ 2664.9 To MC 99.6
MC 34.7 T 1/4 Cor
1/4 Cor To 1/8 Cor = 1313.9'
1/8 Cor To + 1313.9'
5327.4
2627.8
VILAS CO. 34.35
5.13.1 ONEIDA CO. 512
C.M.




513.1
418.5
50.7
199.0
1503.6
2664.9

9063.7
5327.4

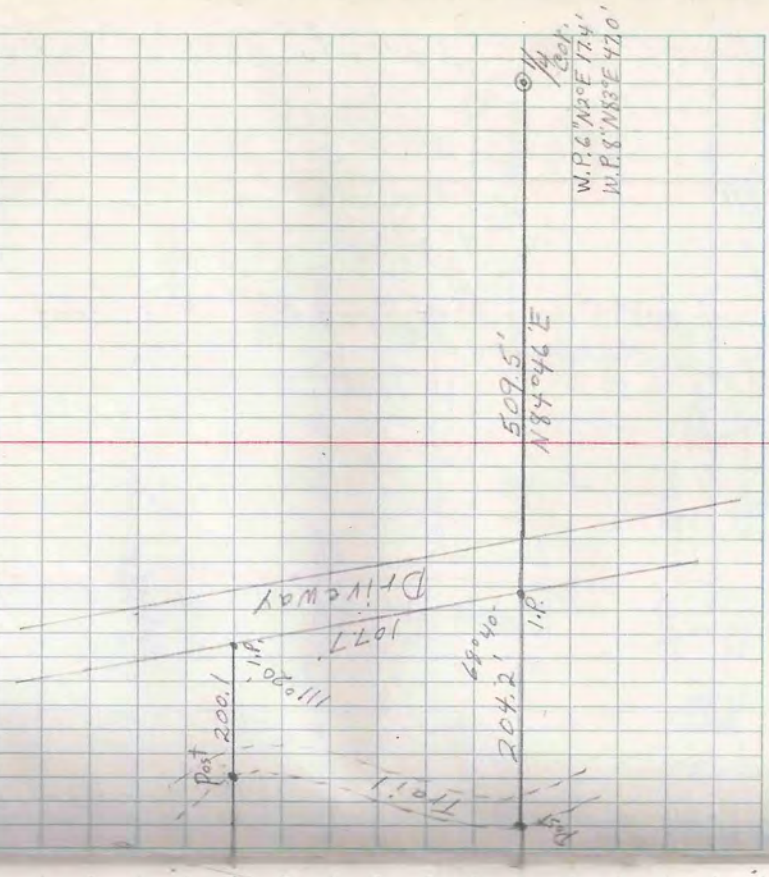
9-B-17
P. Kairis

Sec 21 T41N-R5E
Gov't. Lot 4

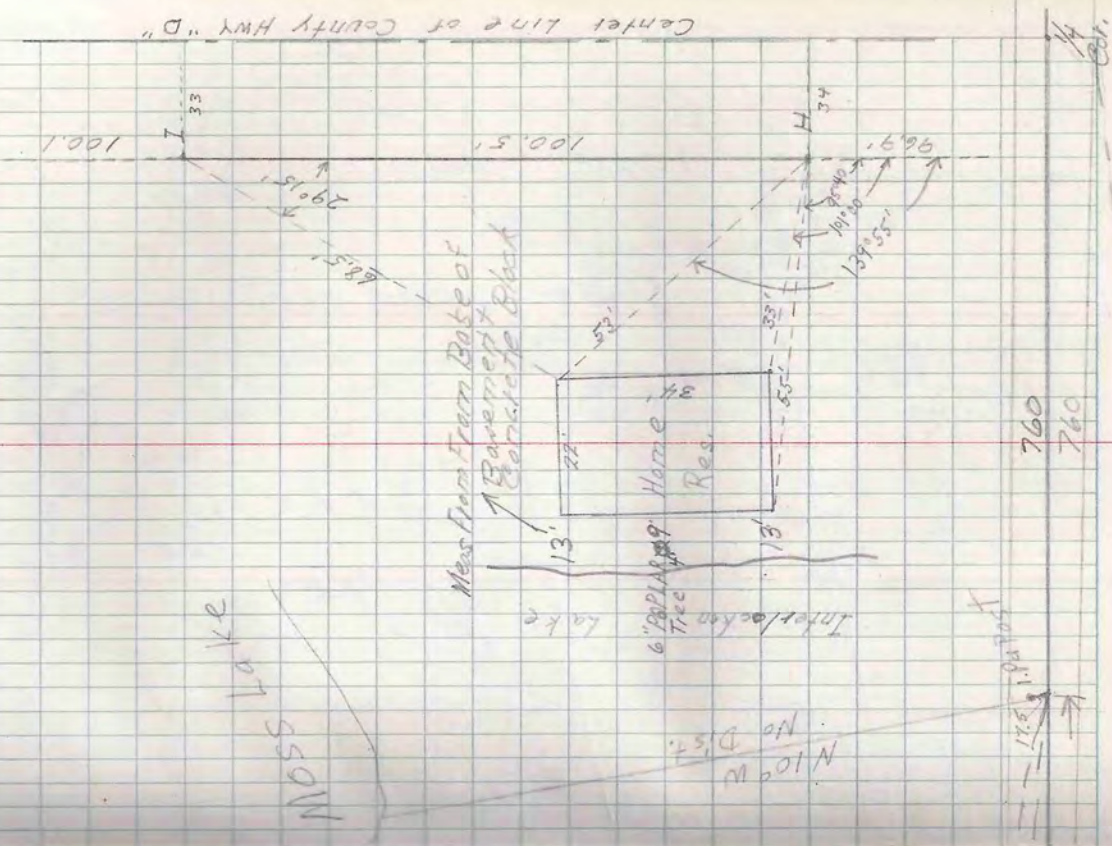


J.W. Scott
Ed. Burgoyne

Dec 8, 1959 39




1/2 West
1st Burgoyne



Sec 8 - T40N - R5E
Gov't. to Lake

K. E. J.
P. K. J.
E. B.
A.



Center line of County Hwy. "D"

Moss Lake

Home Res.
6" 18x18" Tap The 1/2"

Interlocken Lake

N 100° W
No Dist.

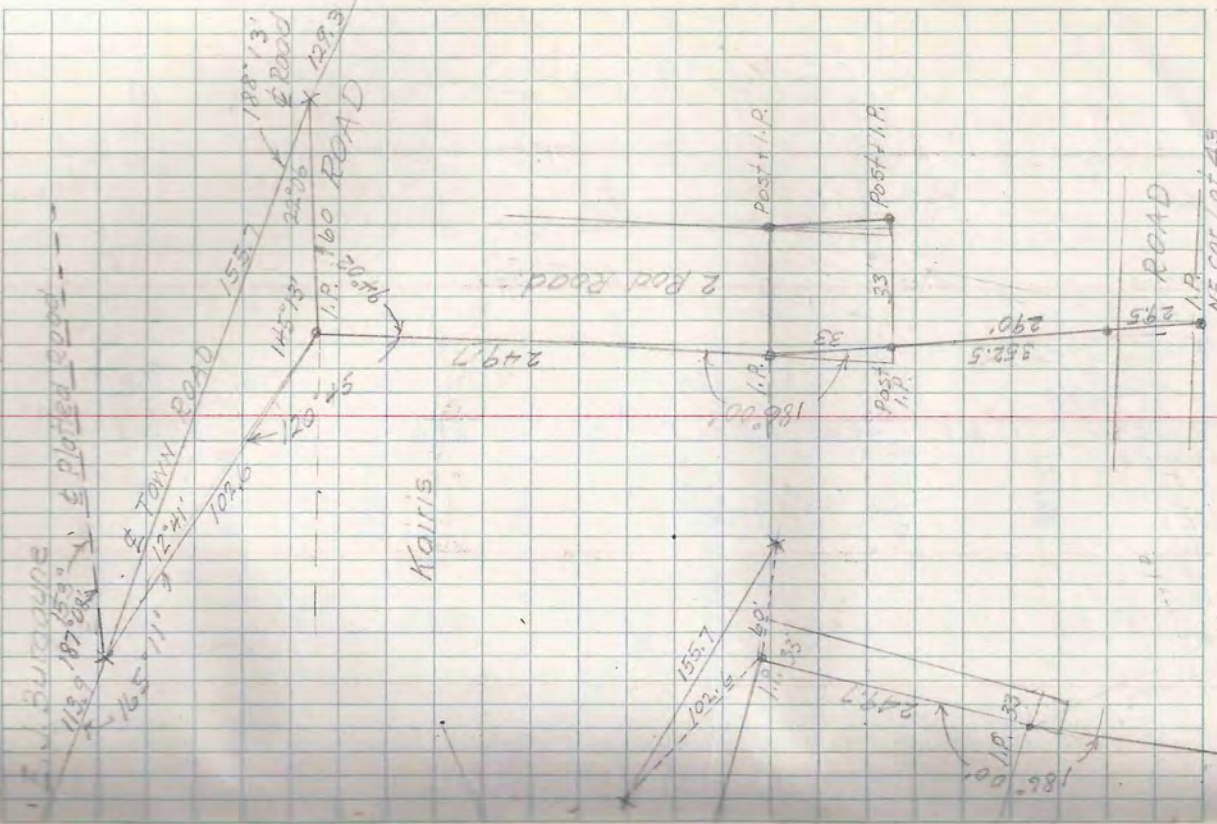
760
760

N 100° W
No Dist.

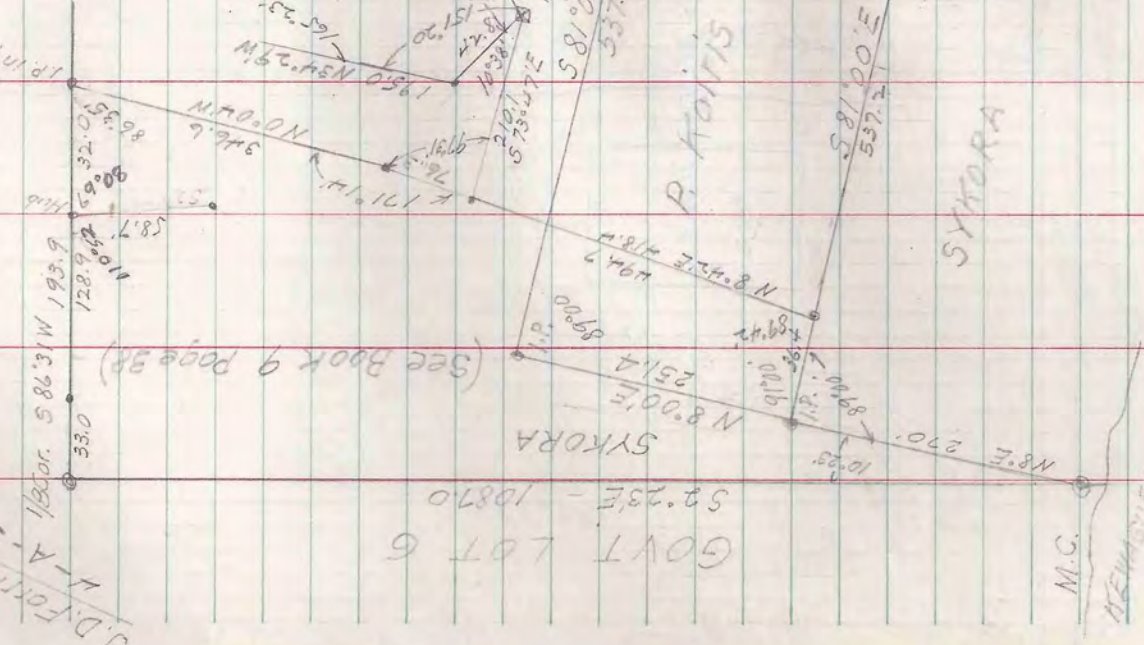
401
368
455

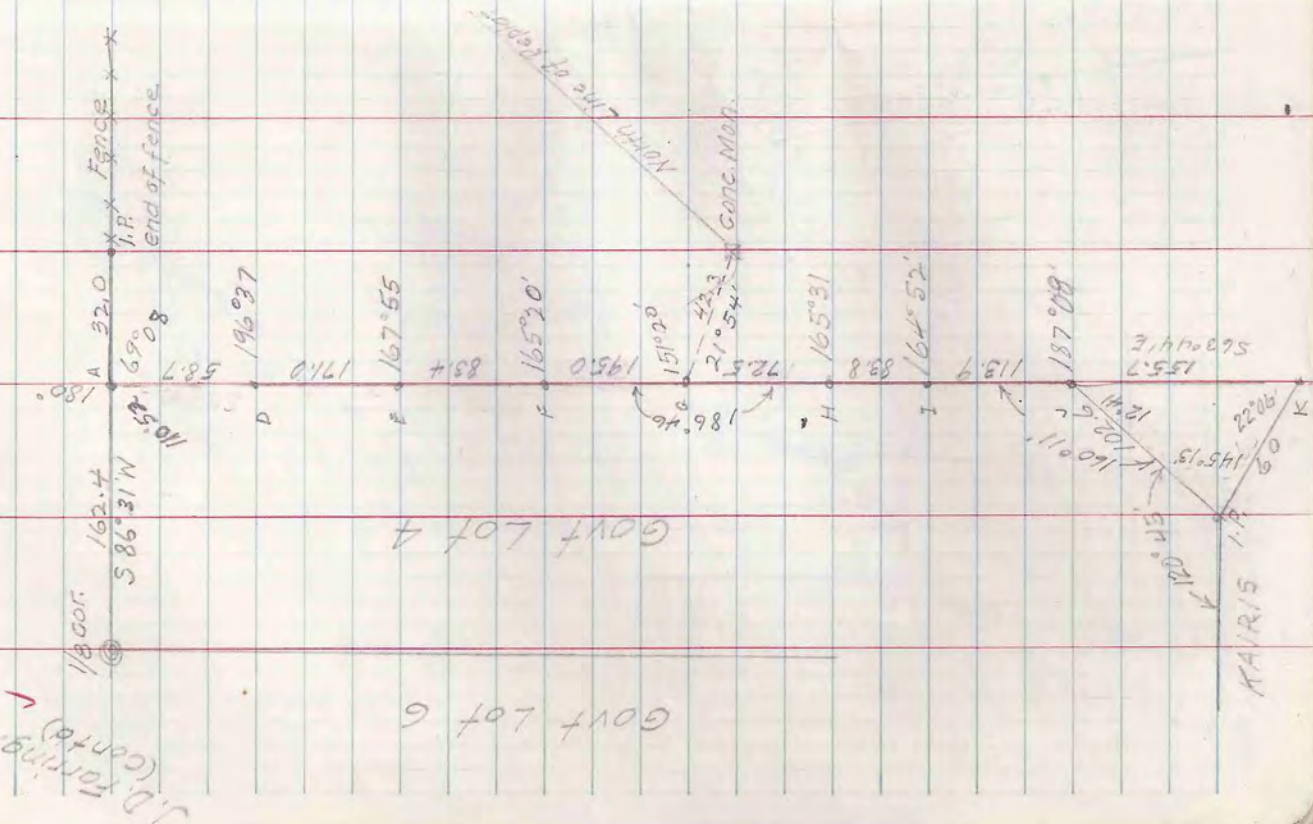
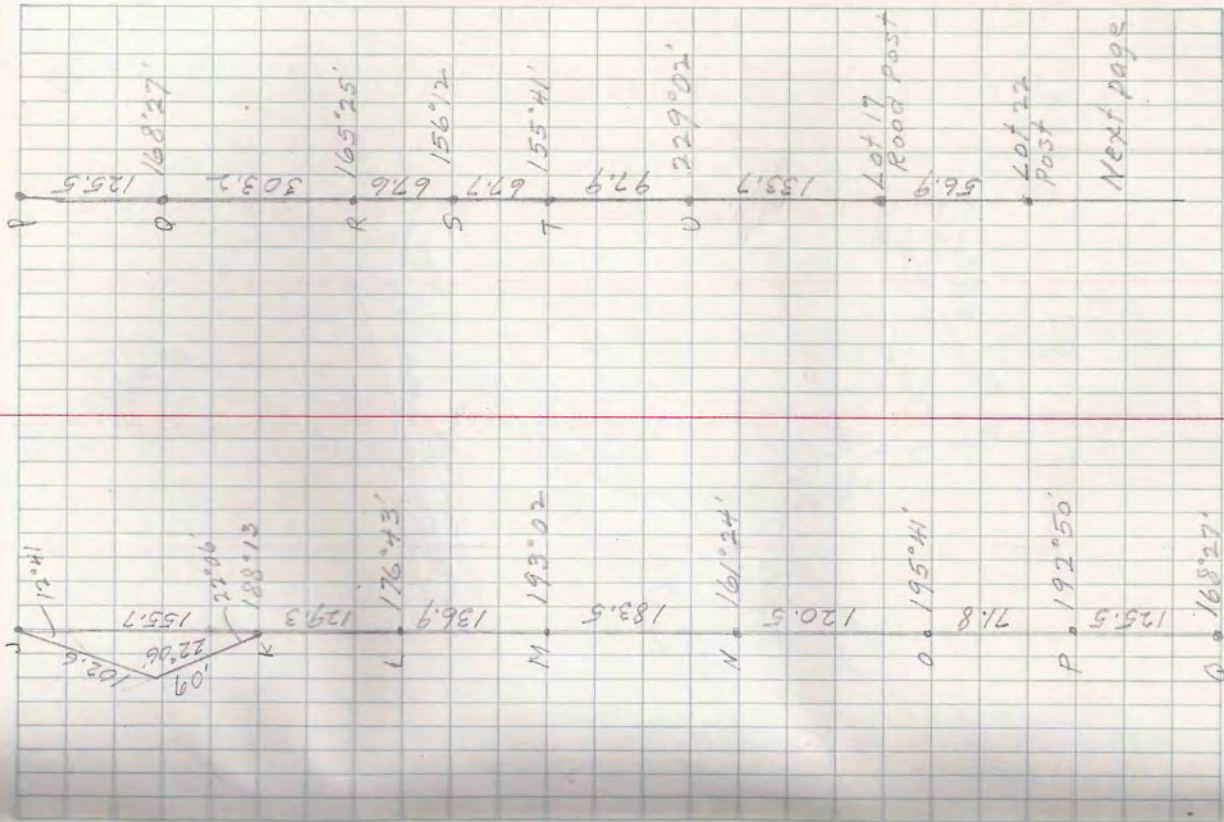
16' Brass Exp. I.P.

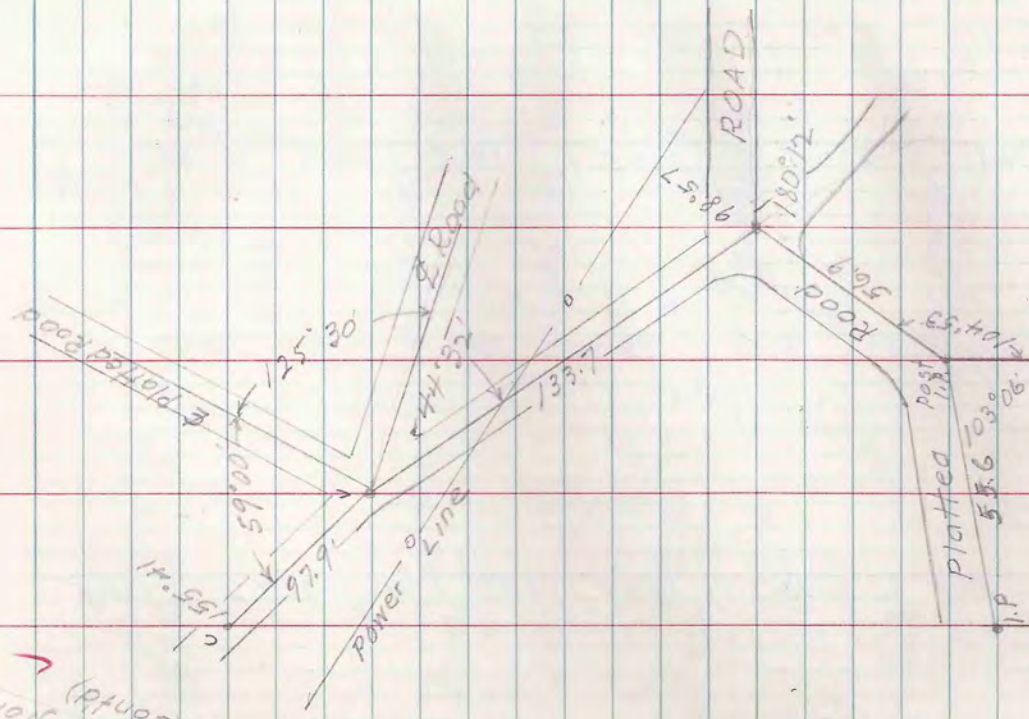
L.W. Scott
Jan. 21 1960



T39N-R6E SEC. 16
LOTS 4 & 5







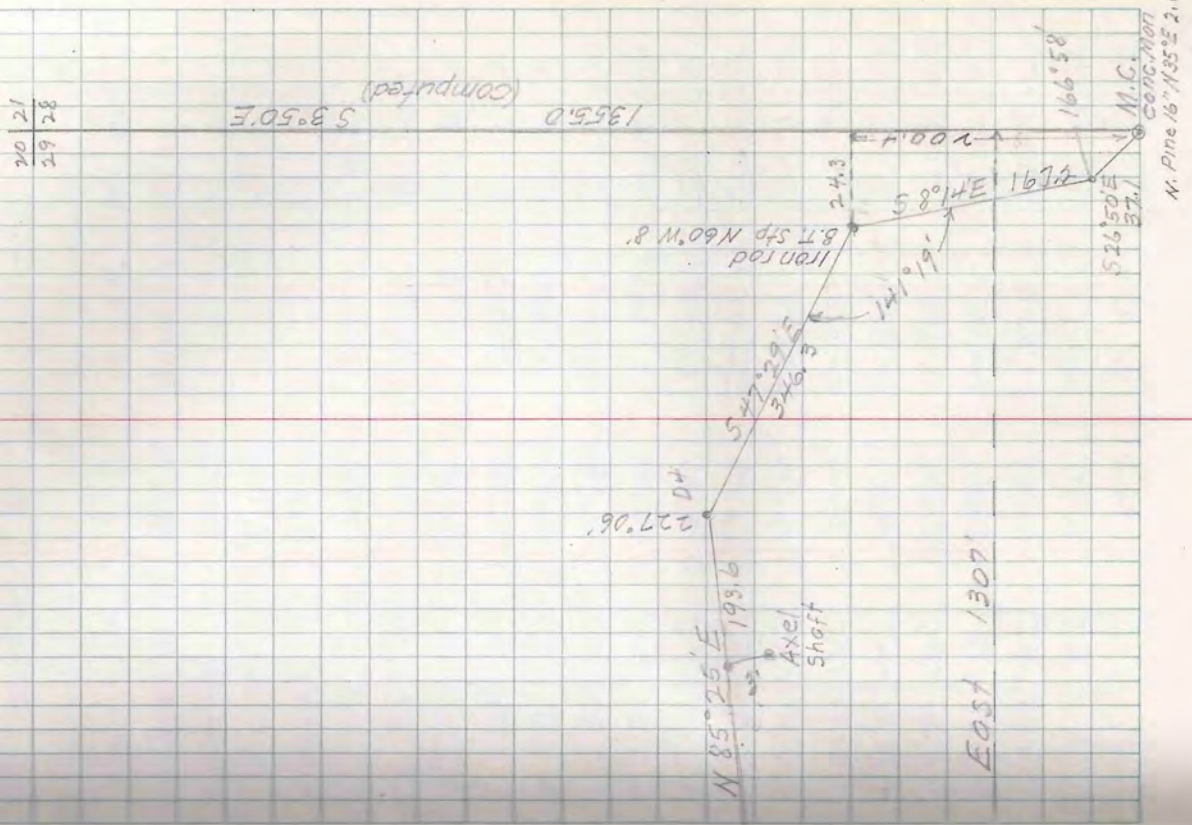
LOT 23 LOT 22

24

J. D. Farrington
(contd)


Jan 4, 1960

L.W. Scott
E.J. Burgoyne



TAIN-RBE SEC. 20

Agnes Pitke
Conc'd from page 24
6-B-50



Old post indicated by Mike Flolick

M.C. Conc Mon 27.1

M.C. Conc Mon 27.1

B.S. Sta	F.S.	Angle	Dist	Bearing
			2188.6	N 88° 06' E
			1822.6	N 1° 44' W
			1320.7	N 1° 44' W
			1339.8	S 87° 32' W
1/6 cor	M.C.	89° 39'	58.0	S 2° 49' E
	M.C.	136° 48'	186.7	S 46° 01' E
A	B	186° 14'	83.7	S 39° 47' E
A	B	203° 51'	58.2	S 15° 56' E
B	C	167° 41'	124.1	S 28° 15' E
C	D	187° 36'	108.3	S 20° 39' E
D	E	173° 52'	263.2	S 26° 47' E
E	F	191° 42'	116.8	S 15° 01' E
F	G	191° 15'	61.9	S 3° 50' E
G	H	207° 59'	68.3	S 24° 09' W
H	I	209° 42'	209.7	S 53° 51' W
I	J	170° 20'	78.6	S 44° 11' W
J	K	188° 33'	90.7	S 52° 44' W
K	L	225° 45'	39.5	N 81° 31' W
L	M	120° 58'	123.2	S 39° 27' W
M	M.C.	187° 44'	164.4	S 47° 11' W
M.C.	P	152° 06'	144.5	S 19° 17' W

B.S. Sta	F.S.	Angle	Dist	Bearing
			40.5	S 27° 34' W
P	Q	188° 16'	198.7	S 14° 33' W
Q	R	167° 00'	147.3	S 8° 00' W
R	S	173° 27'	72.3	S 13° 10' W
S	T	185° 10'	88.9	S 23° 29' W
T	U	190° 19'	55.2	S 54° 02' W
U	V	210° 33'	170.1	S 61° 17' W
V	W	187° 15'	102.0	S 45° 22' W
W	X	164° 05'	36.3	S 35° 35' W
X	Y	170° 13'	92.0	S 45° 04' W
Y	Z	189° 29'	99.0	S 33° 13' W
Z	A'	168° 09'	138.1	S 24° 52' W
A'	B'	171° 41'	82.8	S 6° 35' W
B'	M.C.	161° 41'		

Alvin A. Gould
1959
12-14-59

South Line of Govt Lots 5 & 6 drawing 1-C-1

East " " " " " "

North " " " " " "

T40N-R5E S4C 36

Jan 30 '60 46

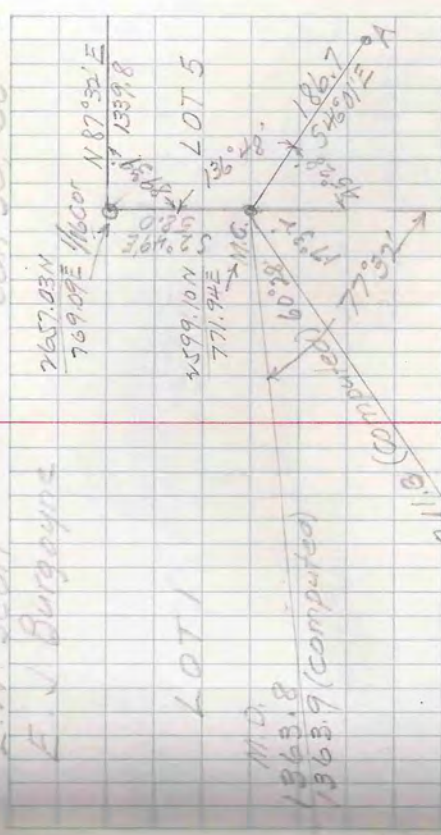
L.W. Scott
E.V. Burgoyne

LOT 1

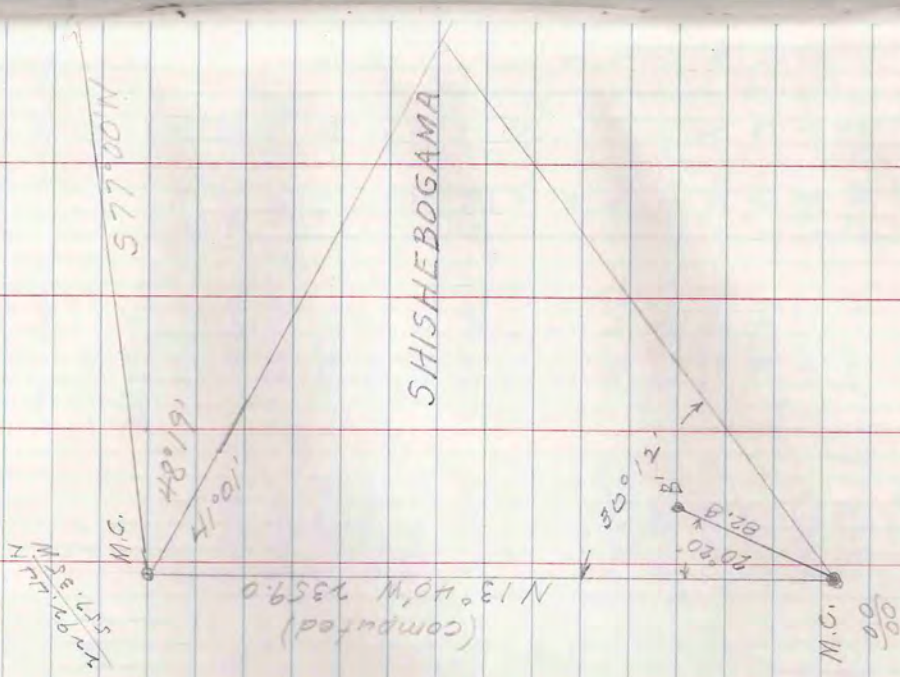
LAKE

M.D.
1868.8
1868.9 (computed)

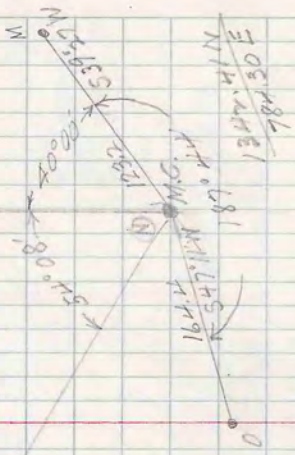
50°33'E
1256.7




Alvin K. Gould
(cont'd)
6-A-45
6-A-46



M 54° 41' W
1542.3 M.D.



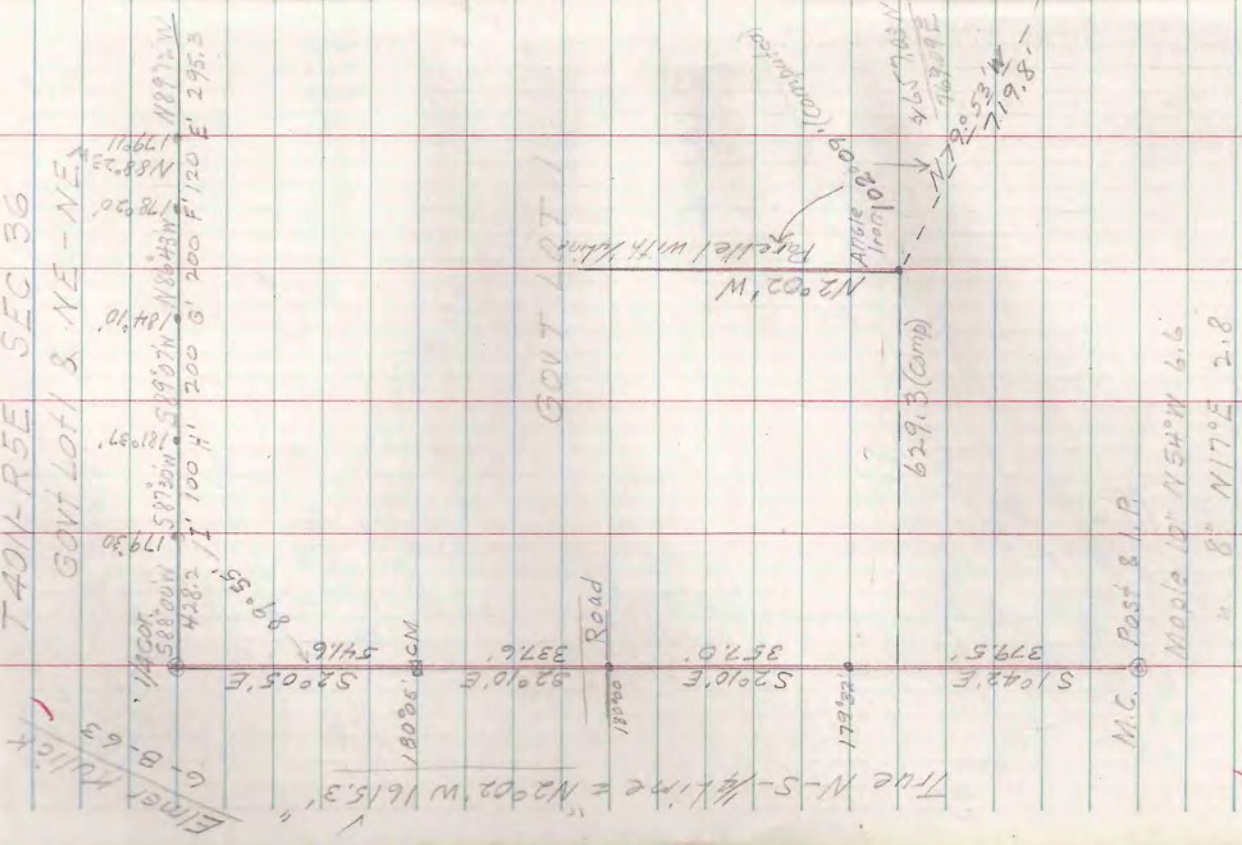
L. W. SCOTT



T40N-R5E SEC 36

GOVT LOT 1 & NE-NE

GOVT LOT 1



Jan 18, 1960


L.W. Scott

T38N-R6E SEC. 10

NW-NW & NE-NW

Sec. Cor.

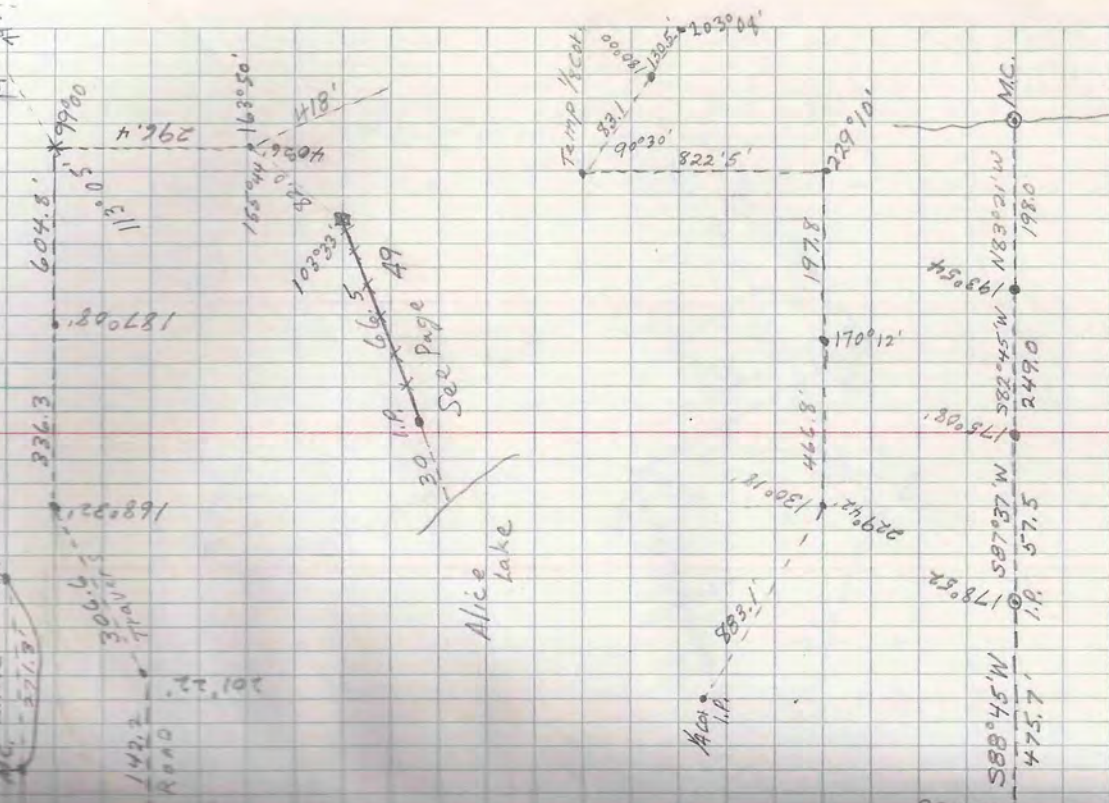
4 13
9 10 1740 6215
C.M.
Birch 10" North 314'
Spike in Oak 78"
556°W 9.9'



48

E. J. Burdette

Mc. Lake Mc

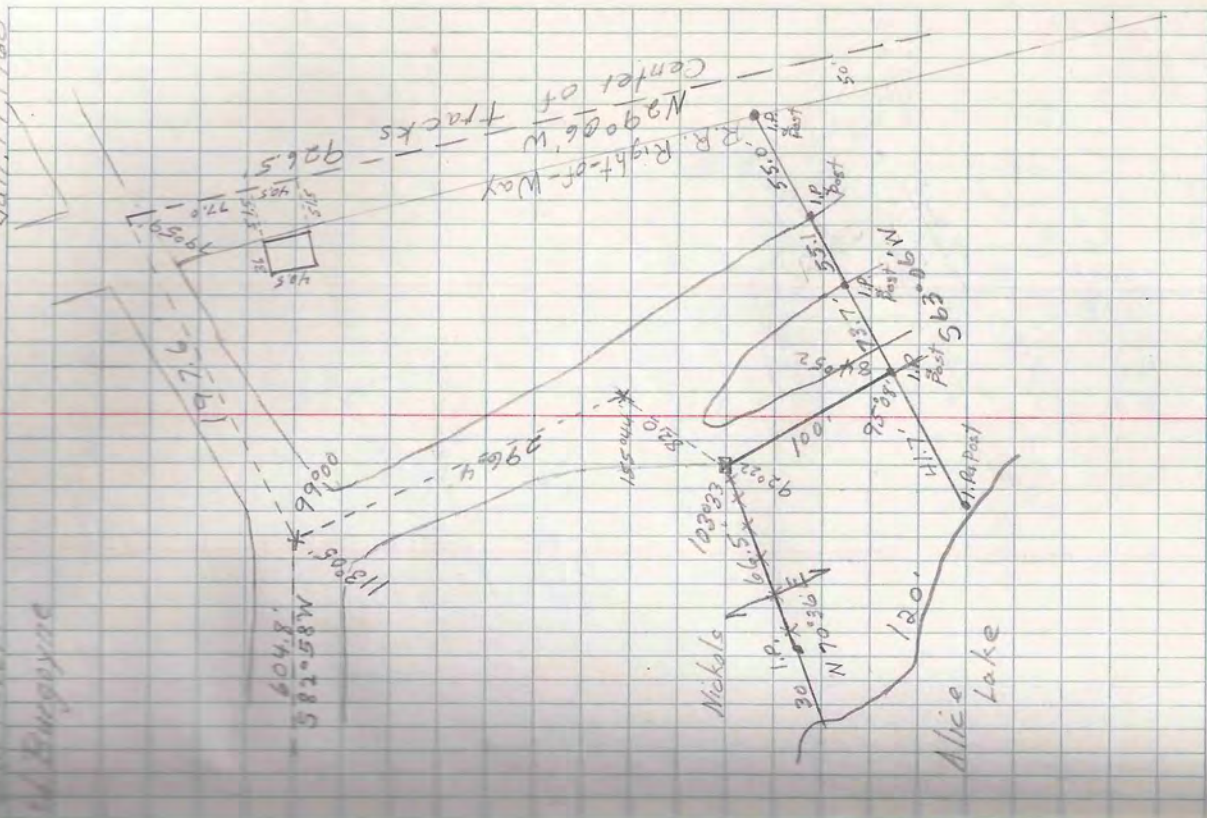


W.M. Staff
W.D. Englyne

Sec 10 T38N-R6E.
NW-NW+NE-NW

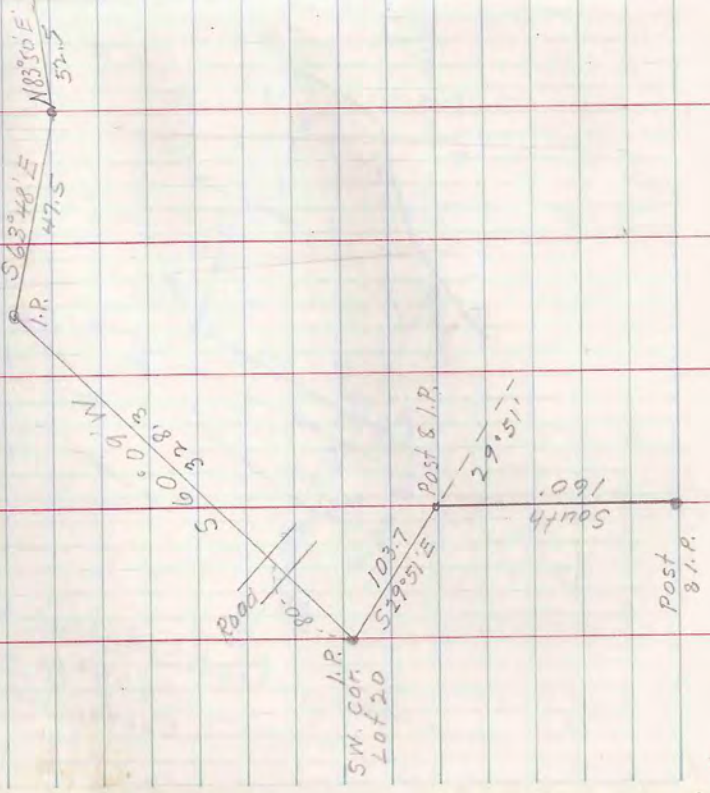
Geo. Jensen
6-8-48

Jan. 19 1960



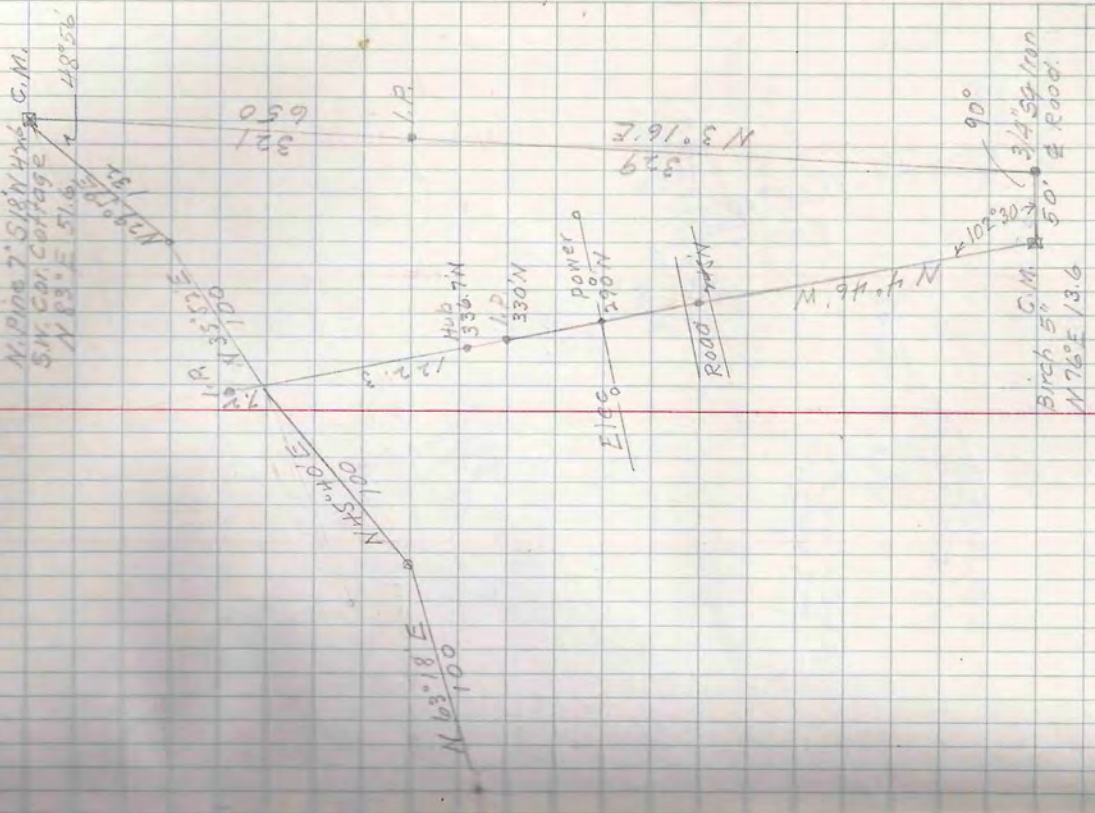
Ehard Fisher
6-4-47

T42N-R7E SEC. 11
LOT 3
See Book 5 Pages 5 & 11



L. W. Scott
Feb 11, 1960
50

E. J. Burghayne



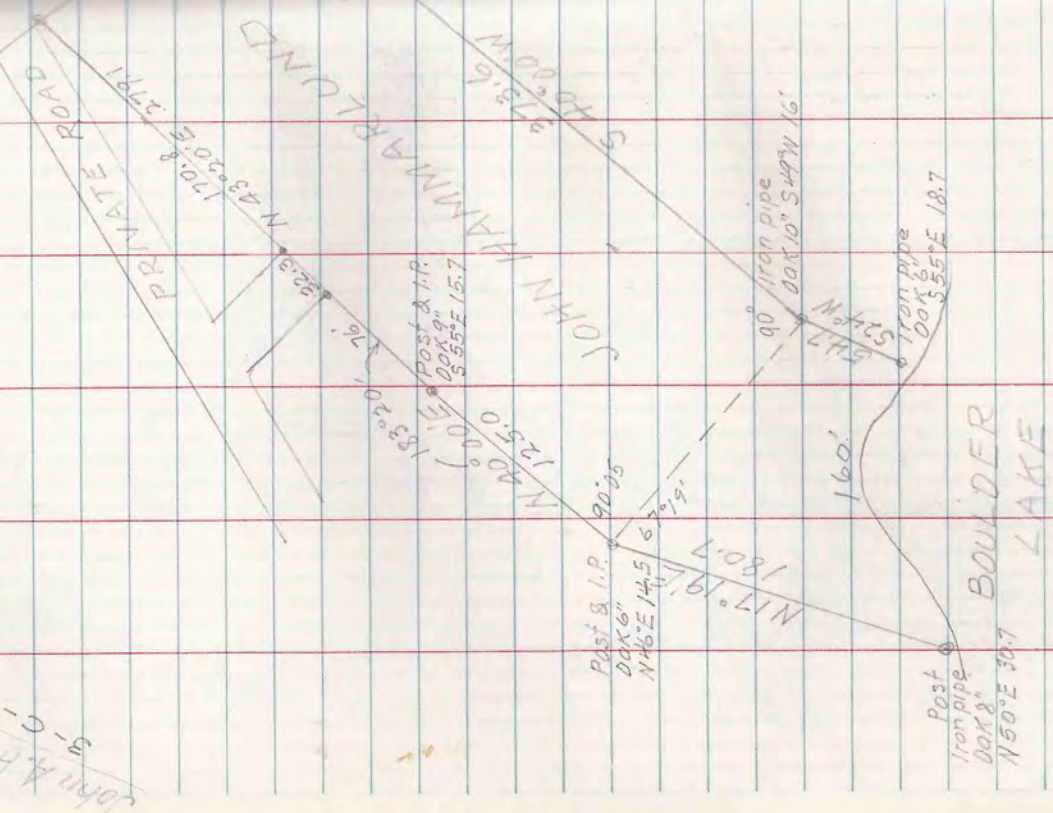
Feb. 17 '60

L. W. Scott
F. J. Burpynac

T42N-R7E SEC. 8

LOT 2

Boulder Lake

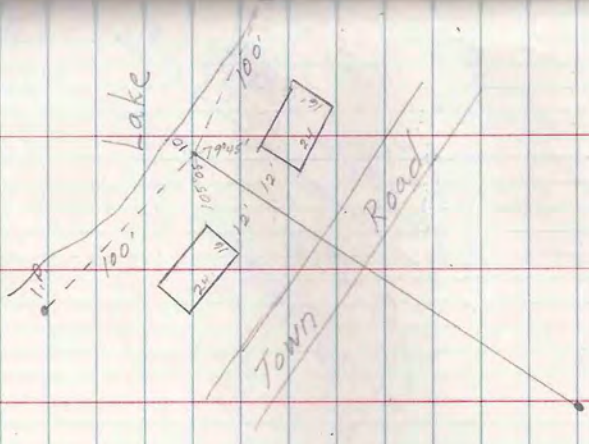


John A. Hammarlund
3-C-23

Feb. 19 1960 52

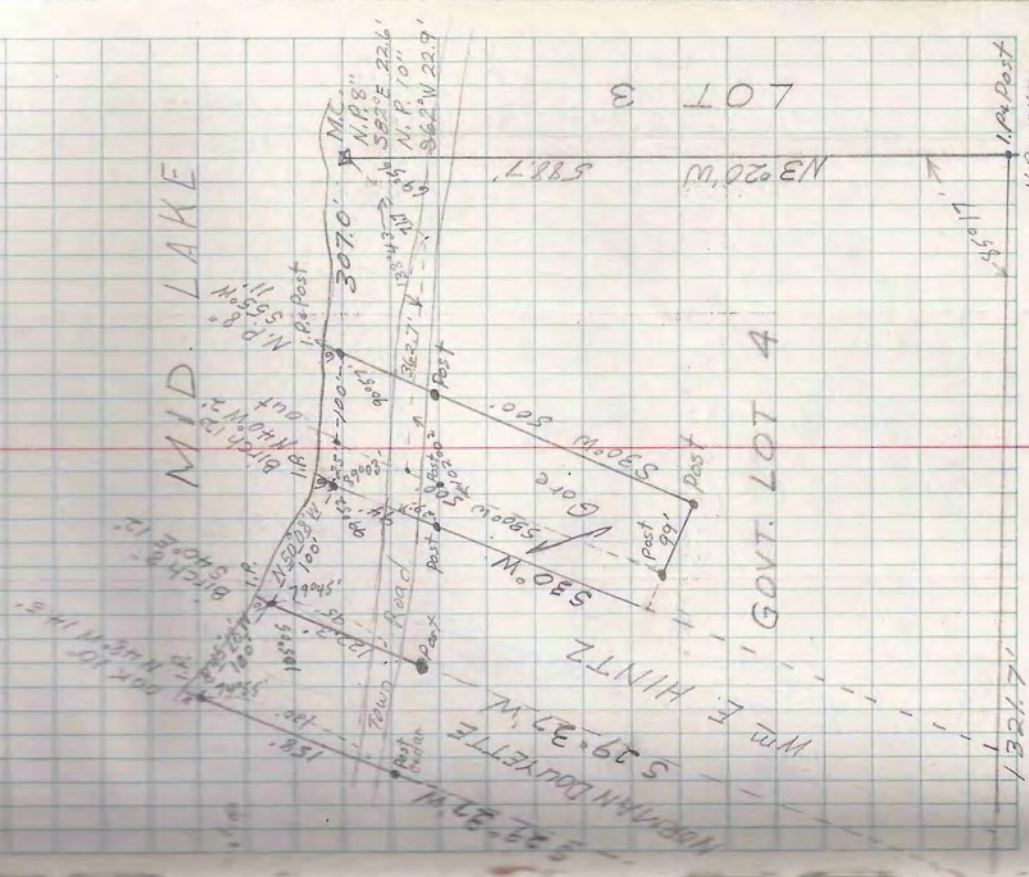
Sec. 19 T39N-R7E
Gov't. Lot 4

Doon Hills Ranch
Hale H. Jordan
HINTZ
DORSETTE
9-B-51



N88°37'W

CM

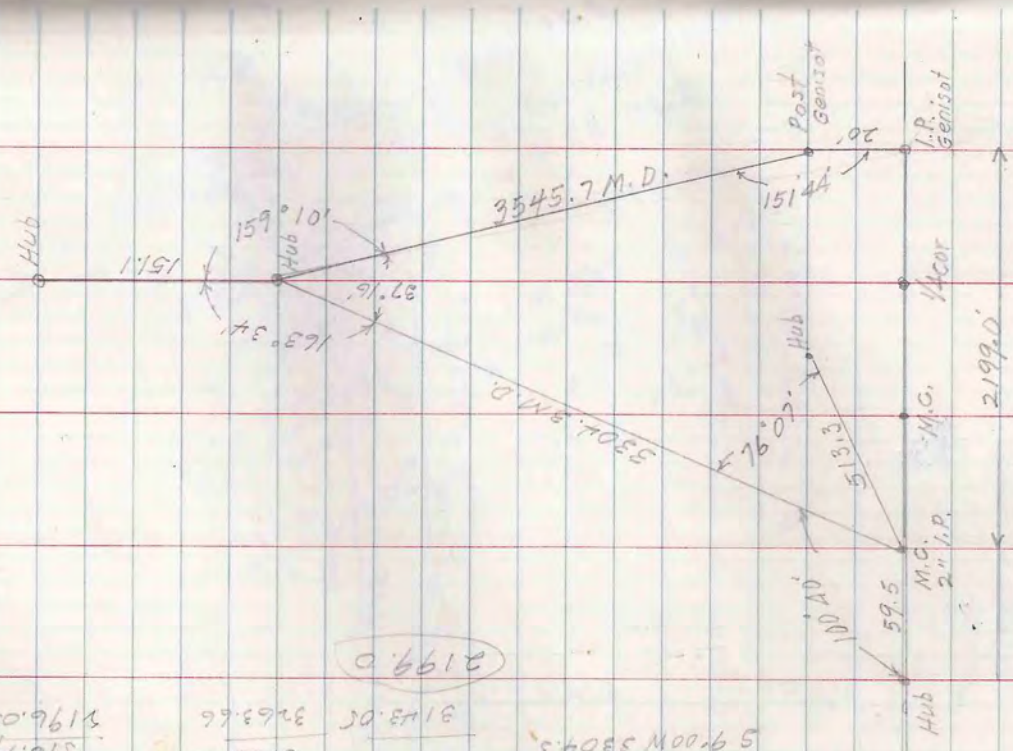


N.P. 14°46'30" CH 6
N.P. 9°58'30" E 16.1

Feb 24 60 53

L. W. Scott
C. J. Burgoyne

T42N-R5E SEC. 20
Govt Lots 2 & 3
Dead Pike Lake



2199.0

1699.24
516.79
3196.03

3265.66
3263.66

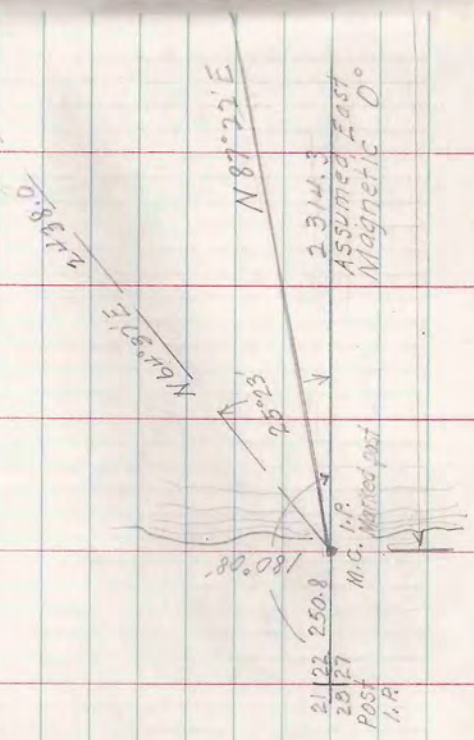
3123.05
3143.05

North 20°
N 28°16' W 3545.7
S 91°00' W 5304.3

Geo. Walliser

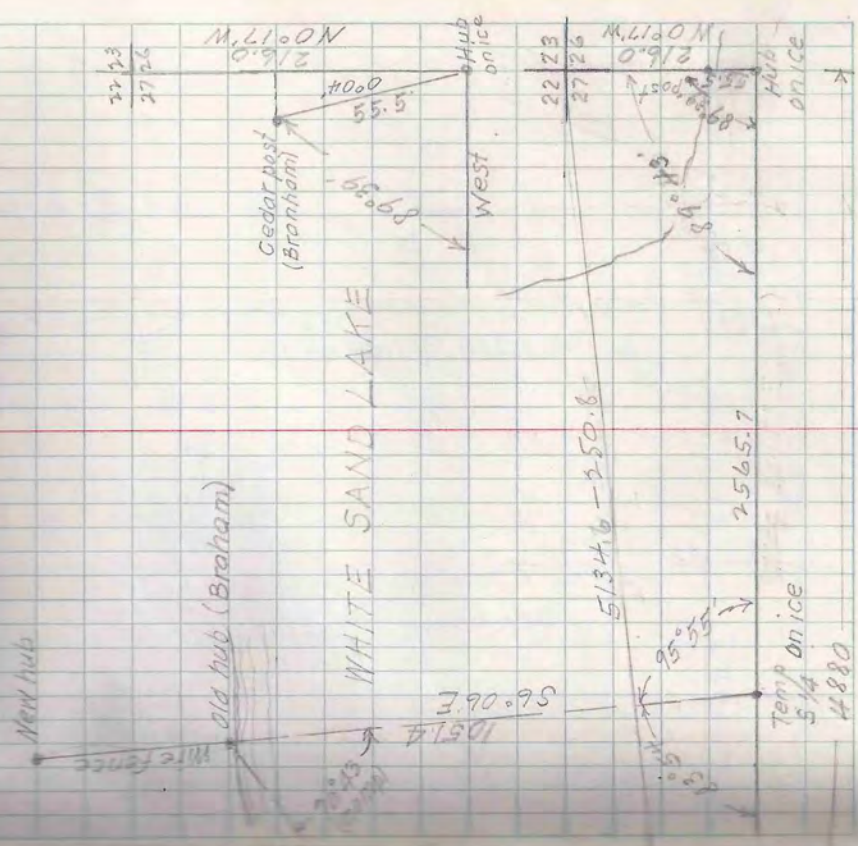
TAIN-R5E SEC. 22

Mr. F. Yeschek, Jr.
See him for
more sheets



April 12 60 54

L. W. Scott
E. F. Howalle




April 13, '60

L. W. Scott
E. F. Howalka

Measured	Plot
274.0	33.0 Road
123.2	661.54 - (60.14 x 11)
292.4	
689.6	


SNAKE LAKE

SEC. 35-40-7



T40N-R1E SEC. 35 LOT 7

Norman Hartmann
Richard Poggonse
5-B-54



I.P. In place

I.P. In place

77.8

11

10

9

8

292.4
(Plot 297.7)

7 Except South 3'

New Iron rod

126.6

40'

2'

GAS STA

I.P. (New)

123.2
(Plot 123.3)

I.P. in place

274.0
(Plot 203.56)

LOTS 1 TO 6 plus South 3' Lot 7
Denhardt's Subdivision

ROAD

33'

6'

I.P. SOUTH LINE

I.P.

28.3

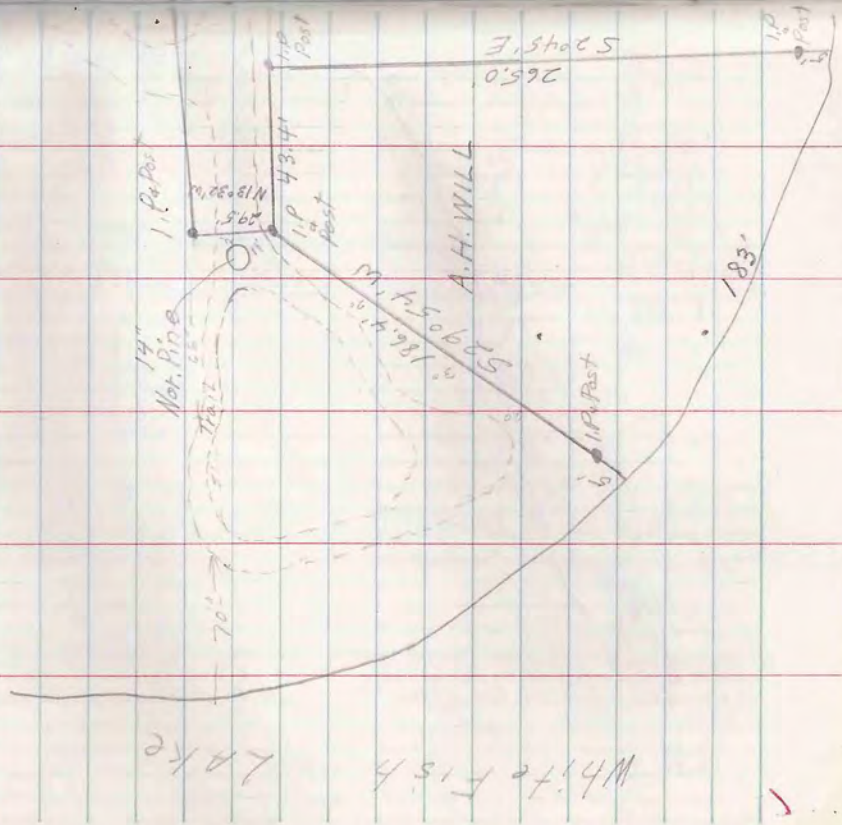
D.M.L.

HWY 51 & 70

April 29, 1960


56

Sec 33-40-15E
Gov't Lot 1
A-8-40
Barn's



Wm. Scott
R. F. Quady

Sec 34



Arthur Menz
2-5-71


T43N-R9E SEC. 35 LOT 6



GOV'T LOT 5
RAZALL

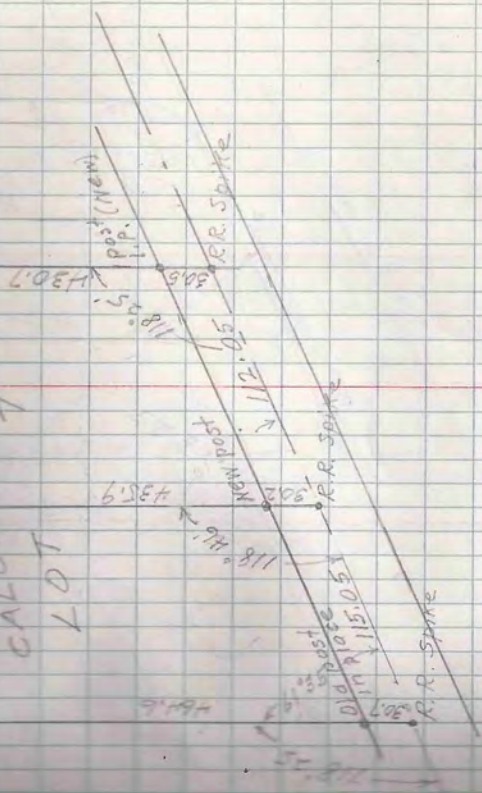
N-S 1/8 line

LOT 6



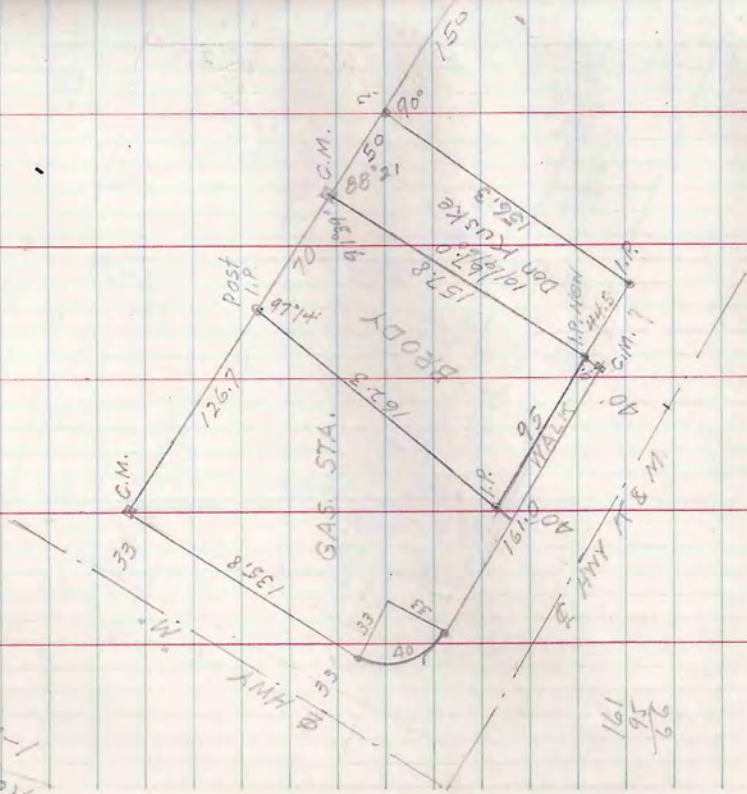
MS 57
April 26, 1960

BLACK OAK LAKE
108
CALOMAR ESTATES PLAT 8
LOT 8
LOT 7



Roy Brady
1-E-26

T42N-R7E Sec. 17 LOT 4



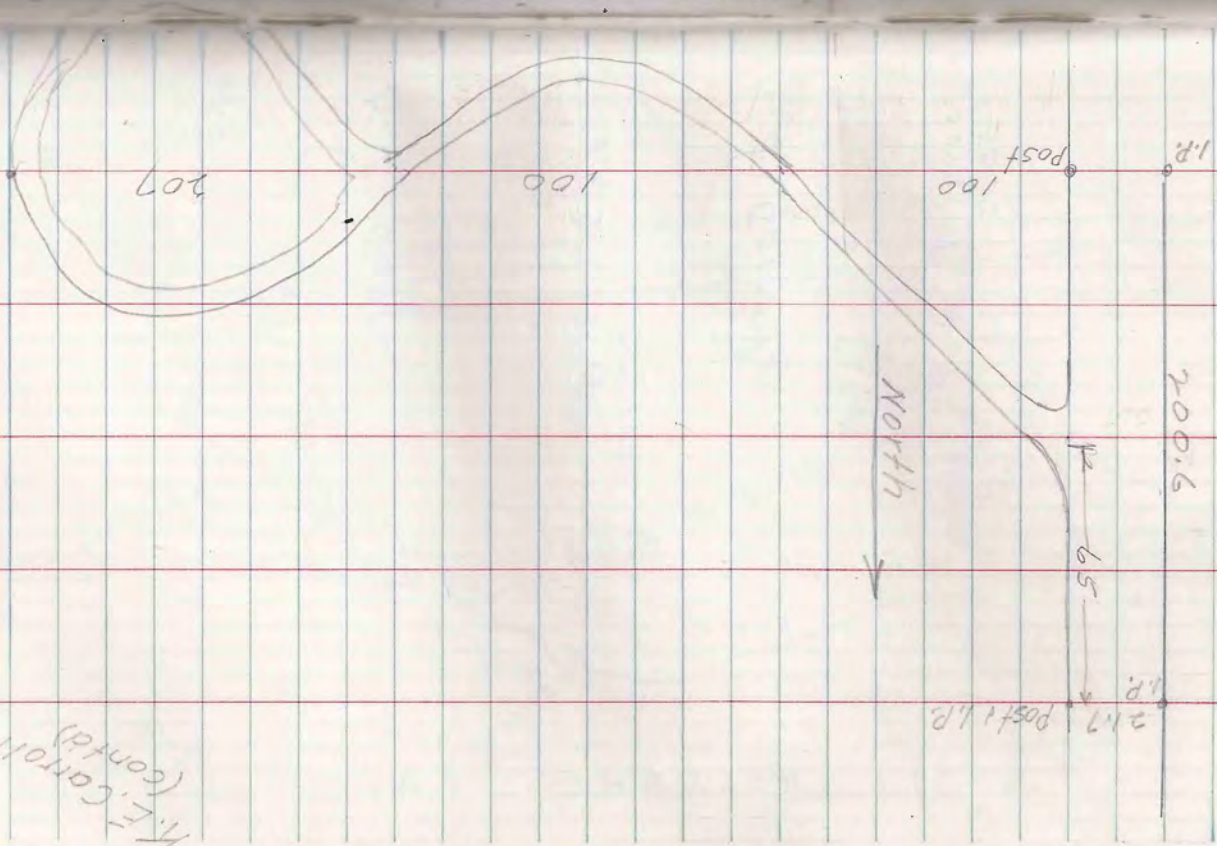
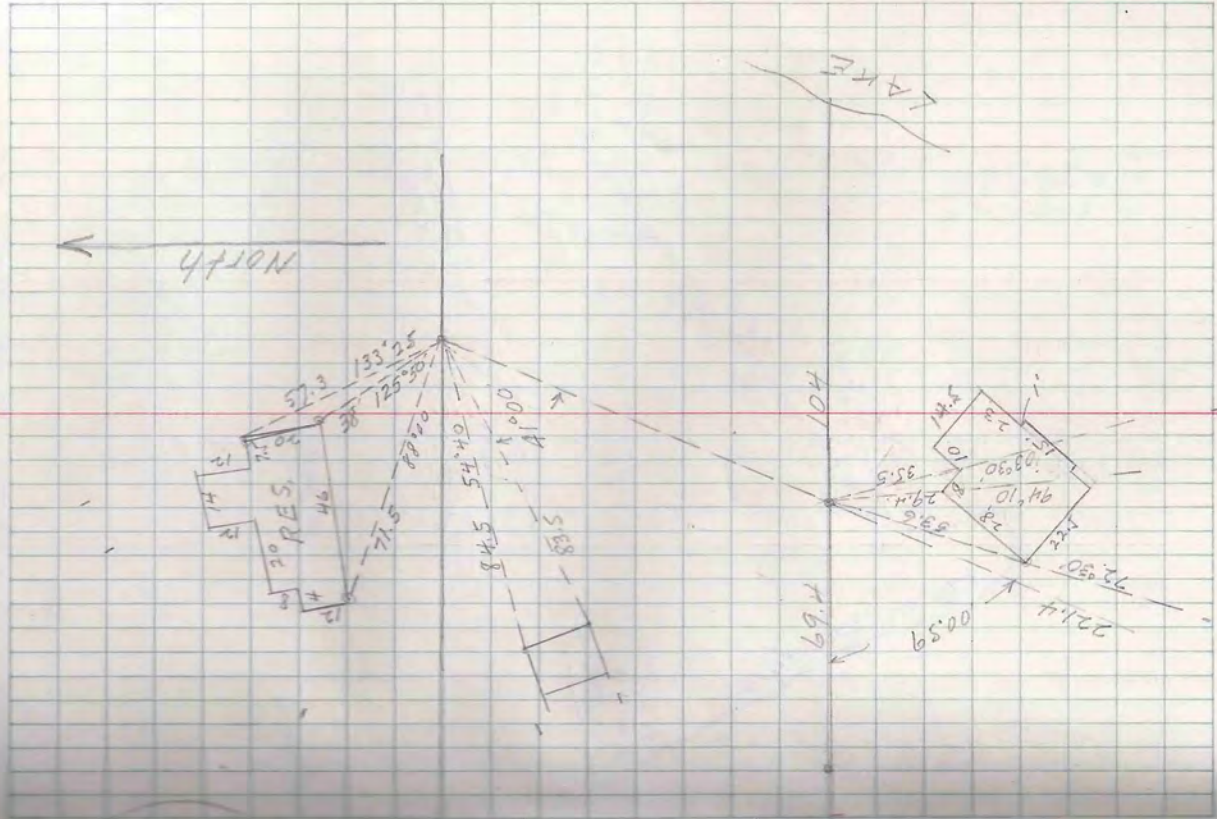
161
95
66

L. W. Scott
R. Quady

May 2 '60

58

C.M.
Hoot C.M.



M.E. Carroll
(cont'd)

TAIN-R5E SEC. 24 LOT 3

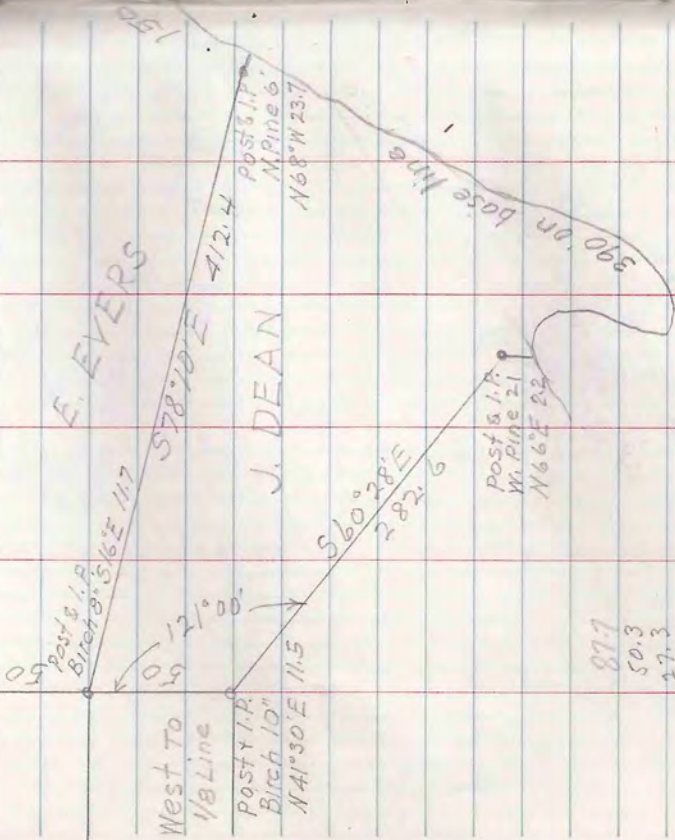
R.H. Stone
to
J. Dean
6-B-42

1/8 COR.

409.4

E. EVERS

J. DEAN



877
50.3
27.3
50.9
103.9
70.9
390.1

Scott
P. Ruddy

M.C.

May 11, '60

61

(See computation sheets in Morten file)

As Sta	Fs	Angle	Bearing	Dist
V	W X	274°26'	N56°30'W	252.4
W	X Y	188°28'	N48°02'W	236.6
X	Y Z	100°03'	S52°01'W	47.5
Y	Z A'	249°53'	N58°06'W	303.1
Z	A' B'	198°32'	N39°34'W	47.0
A'	B' C'	154°46'	N64°48'W	108.0
B'	C' D'	241°00'	N3°48'W	383.9
C'	D' E'	180°59'	N2°49'W	94.6
D'	E' F'	179°38'	N3°11'W	105.1
E'	F' G'	180°42'	N2°29'W	295.2
F'	G' H'	176°22'	N6°07'W	—
G	H 1/8	185°40'	N0°27'W	363.3
H	1/8 1/4	269°48'	N89°12'E	61.3 To close
B'	C' J'	63°07'	S1°41'E	108.8
C'	J' K'	121°32'	S2°02'E	—
C'	J' B'	58°06'	N56°25'E	113.6 To check
D'	C' L'	51°28'	N47°40'E	315.4
C'	L' L'	220°58'	N88°38'E	171.7

Lake Shore Traverse

Cdr. Henry S. Morten

As Sta	Fs	Angle	Bearing	Dist
M.C.	A		S27°38'W	33.1
A	B	178°53'	S26°31'W	117.3
B	C	167°38'	S14°09'W	149.3
C	D	201°09'	S35°18'W	124.4
D	E	202°52'	S58°10'W	22.1
E	F	190°37'	S68°47'W	63.0
F	G	190°45'	S79°32'W	46.9
G	H	210°10'	N70°18'W	156.7
H	I	134°54'	S64°36'W	158.2
I	J	188°11'	S72°47'W	214.0
J	K	157°08'	S49°55'W	86.5
K	L	146°04'	S15°39'W	108.6
L	M	171°46'	S7°45'W	70.7
M	N	147°26'	S24°49'E	94.0
N	O	153°53'	S50°56'E	133.2
O	P	180°51'	S50°05'E	94.5
P	Q	174°44'	S55°21'E	108.9
Q	R	125°38'	N70°07'E	107.2
R	S	241°21'	S48°32'E	105.0
S	T	206°56'	S21°36'E	120.0
T	U	218°58'	S17°22'W	147.1
U	V	271°56'	N70°42'W	25.2
V	W	99°46'	S29°04'W	100.1

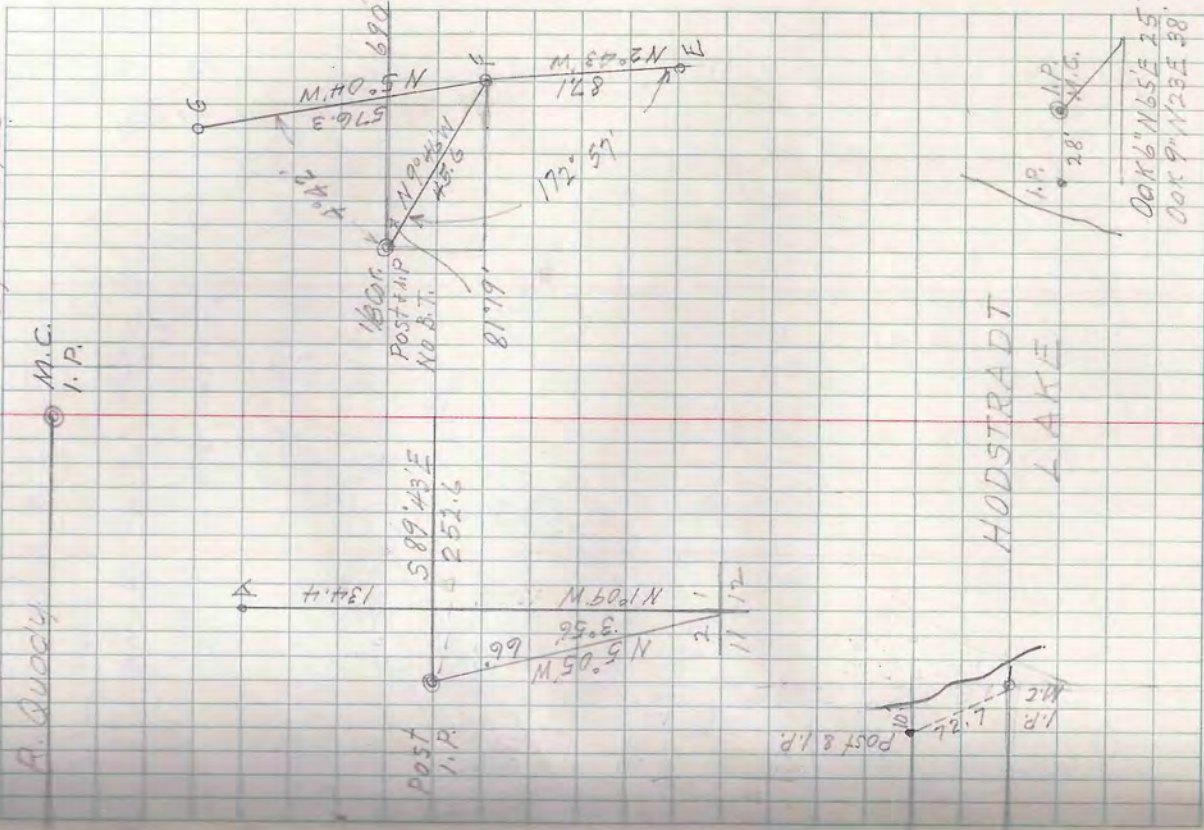
✓

May 17, 1960

L.W. Scott

M.C.
I.P.

A. Quoddy



T38N-R7E SECI LOT 5

E-W 1/4 Line
N 87° 34' E 1036.5

See page 79

PLAT OF HIGHLANDER
(located 1944)

True Sec. Line N 5° 05' W - 2568.2

Oscar Truefield
E-W 1/4
N 169° 02' E 803.3
169° 02' E 803.3
169° 02' E 803.3

57° 47' N 1691.4
192° 51' 1533.5
55° 01' E 576.3
172° 59' FENCE 871
52° 43' E 255.2
179° 36' E 225.2
52° 13' E 871
179° 11' 199.8
51° 24' E 194.8
180° 43' 235.0
52° 07' E 392.4
180° 01' 392.4
52° 08' E 1344
179° 01' 1344
51° 09' E 252.9
91° 26' 99.2
589° 43' E 721.7

254.6
78.7
689.4

401.4
589° 43' E

old tree blazes
721.7

ROAD 307E
Post
Post
Post

4.5ch Tree
W.C.D. Merplote
4.5 ch West
1.0 ch North
TO Sec Cor.

2.1
Fence
11.17
1.0 ch
2.1
1.0 ch
N 121° E
W 543' W
2.1
Tree
Dok
1.0 ch
N 121° E
W 543' W
2.1

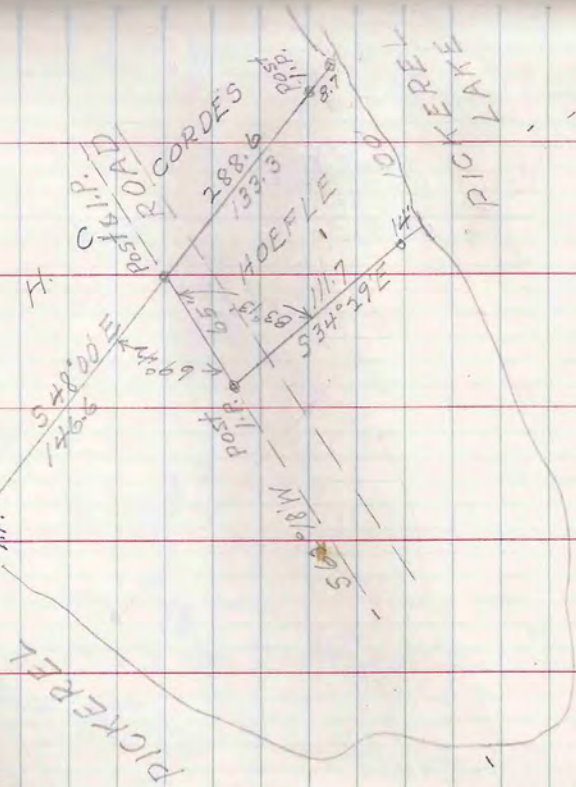
T 39 N - R 8 E SEC. 8
 LOTS 2 & 3

Govt Lot 2 (?)

E-W 1/4 Line

Govt Lot 3 ?

M.S. in con. in concrete



Geo. Hoefle
 1-A-65
 Sec 5-C-22

L. W. Scott
 R. Quady

May 17, 1960

66

146.6
133.3
81.7
<u>788.6</u>

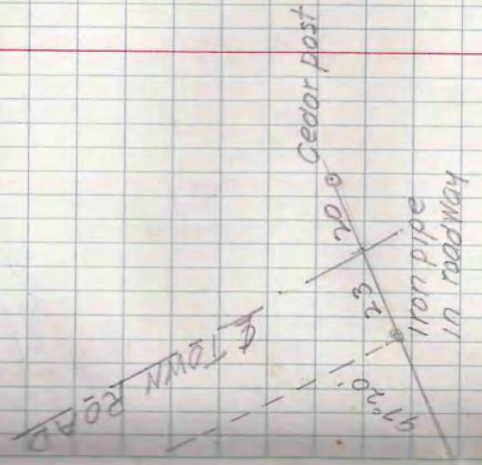
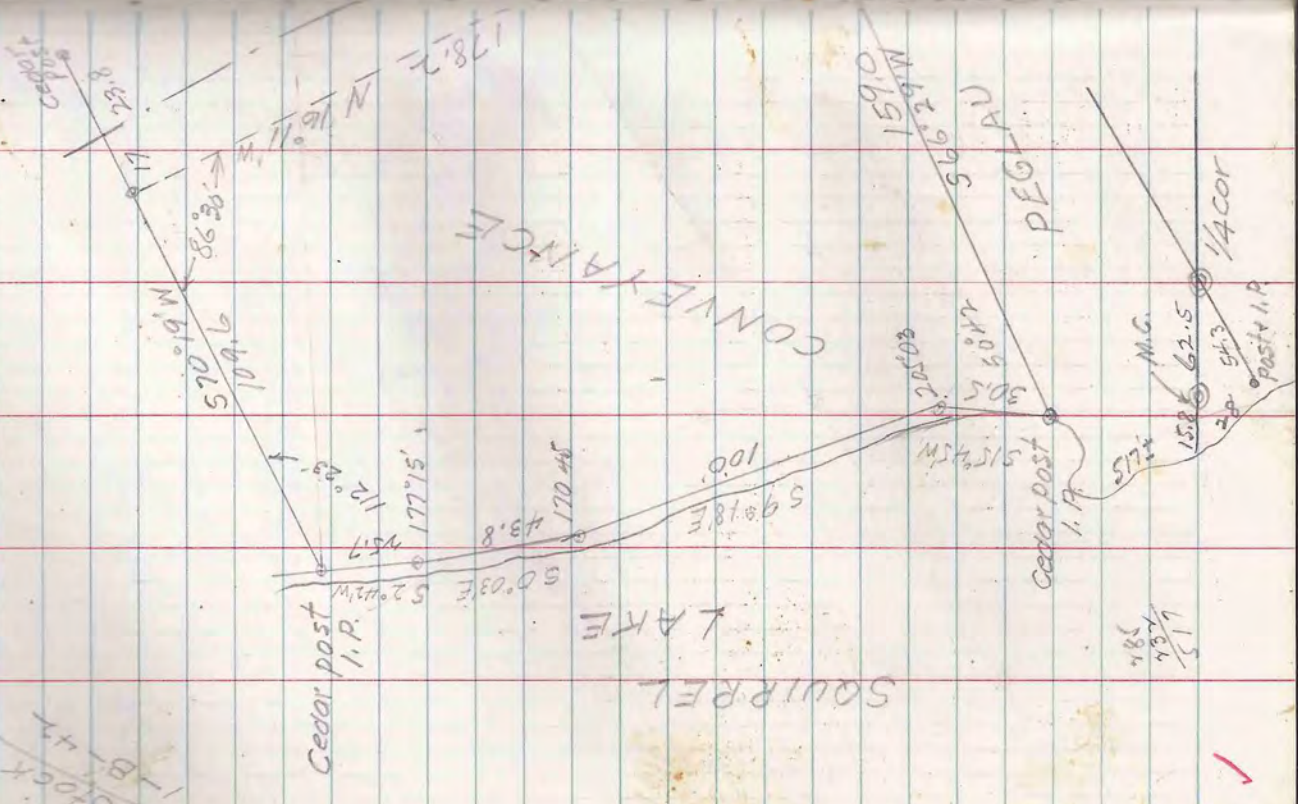
1/4 P. D.V.

May 21 '60

F. F. Kowalske
A. E. Guddy

T. 39N-R5E SEC. 5 LOT 2

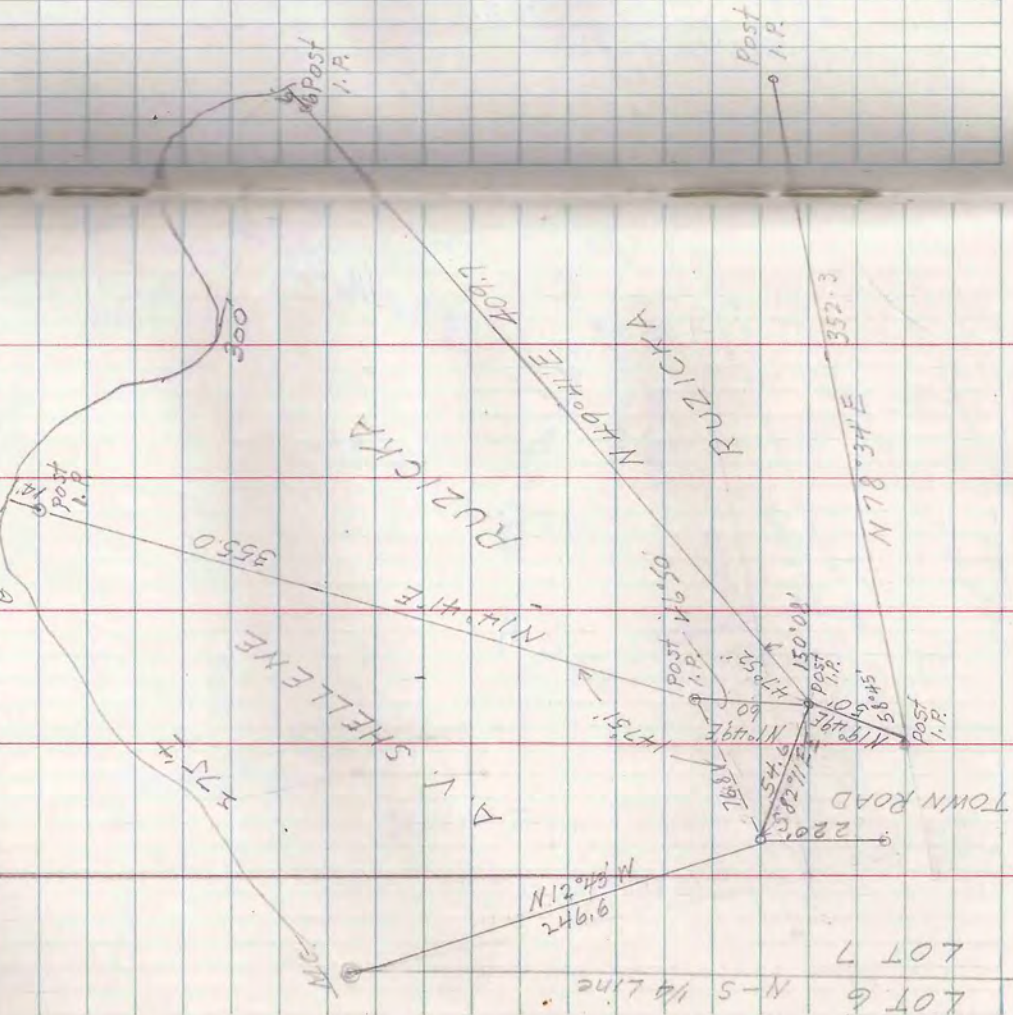
A.L. Stock
1-B-42



A.V. SHELLENE
Ruzicka
1-D-42

T40N-R5E SEC. 8 LOT 7

MOSS LAKE



LOT 6 N-S 1/4 Line

LOT 7

L.W. Scott
R.E. Gaddy


May 23, '60 68

May 31, 1960

L. W. Scott
P. E. Buddy

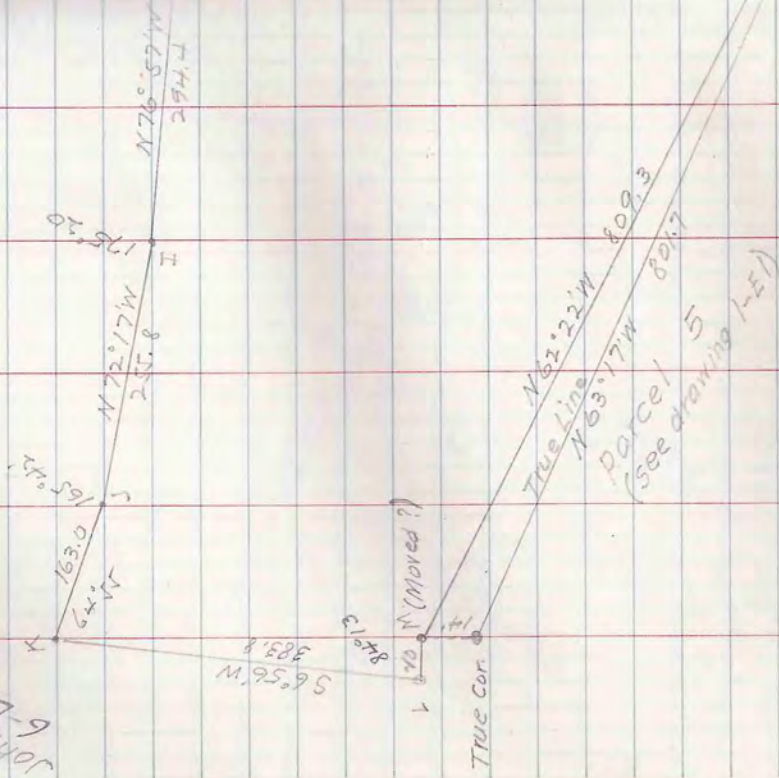
T 40N-R 8E Sec. 13 Lot 1

Andren Trpse
2-4-44



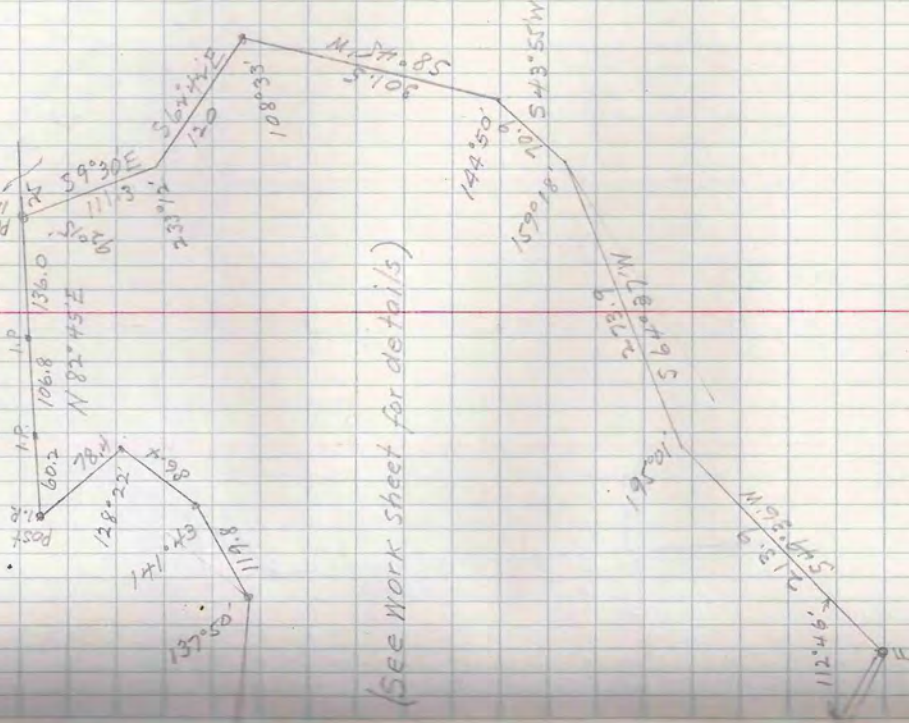
T42N-R7E SEC. 31 LOT 4

John Kern
6-B-55



L. W. Scott

R. E. Quady
Drawing 2-B-7
PARCEL 1A




(See work sheet for details)

May 14-28 '60

T 38N - R 5E SEC. 27 LOT 1

Frank Erhardt
305 Fairview Ave
Barnesville, Mo.
5-B-37
1/8 cor.



L. W. Scott

R. E. Quoady (First Day)

April 28, '60

71

E-W 1/4 Line
11076
Fountain Line
1306'

5.2 Acres

Picket Line
11076

E 1/4 cor. (Maine)
Old post marked 145

204.0

Sec. 27
Sec. 26

June 8, '60

L.W. Scott
R.E. Quady
Honor Scott

2 1 Oak 10' S 47° W 18'
1 12 " 10' S 80° E 26.5

M.C.
Oak 7' N 5° W 4.5

MILLER LAKE

M.C.
Post

1900'
Oak 10' S 65° W 8.6
6' N 7° W 9.5

Post 300'

Post 325'

Post ROAD

1327
1002

Post I.P.

Post 300'

T 38N - R 6E Sec. 11 Lot 1

Ray Toburen
408 Jackson St
Wausau Wis
7-8-53

1000
1000
1000

S 60° 00' W
632.2

Post v I.P.
Oak 6" S 32° E 2.2

355.5

~~160179615Kua
(1909)
Trench~~

Sec 14-7-43N-R5E
Gov't. Lot 1
Mr. S. Alexander E. Kuta (att)
1608 Milwaukee Ave.
Chicago 47, Ill.

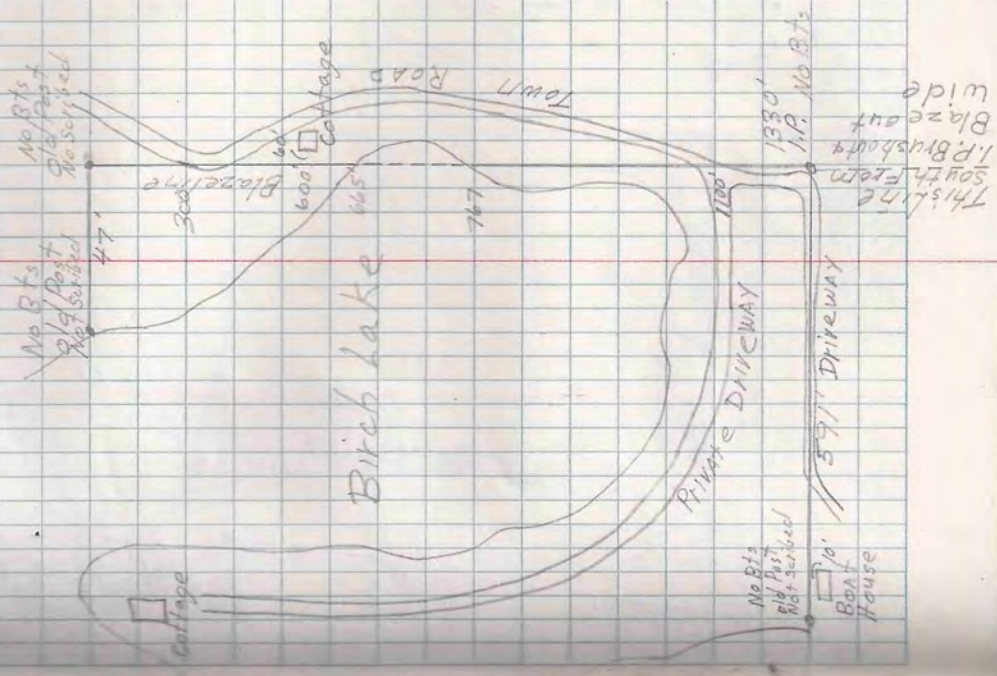
Spot & Chain Survey

Bitch Lake

73
June 14, 1960

Lloyd W. Scott
Edward Scott
Dick Quady

(Note)
Mosquito very bad
Chased us out of woods




This line
South from
1/2 Bryshout
Blaze out
wide

✓

June 29, 1960

L. N. Scott
 Dick Duddy
 Howard Scott



Sec 19 T40N-R8E
 Gov't. lot. 3

Building location



1/4 Post 200' South Line of Gov't. lot 3 assumed East

Concrete Mon.

~~Location of Border~~
 Locks Poplar Lake
 Big St. Germain Lake
 Margaret Drive
 5-A-36
 Willard C. Lock

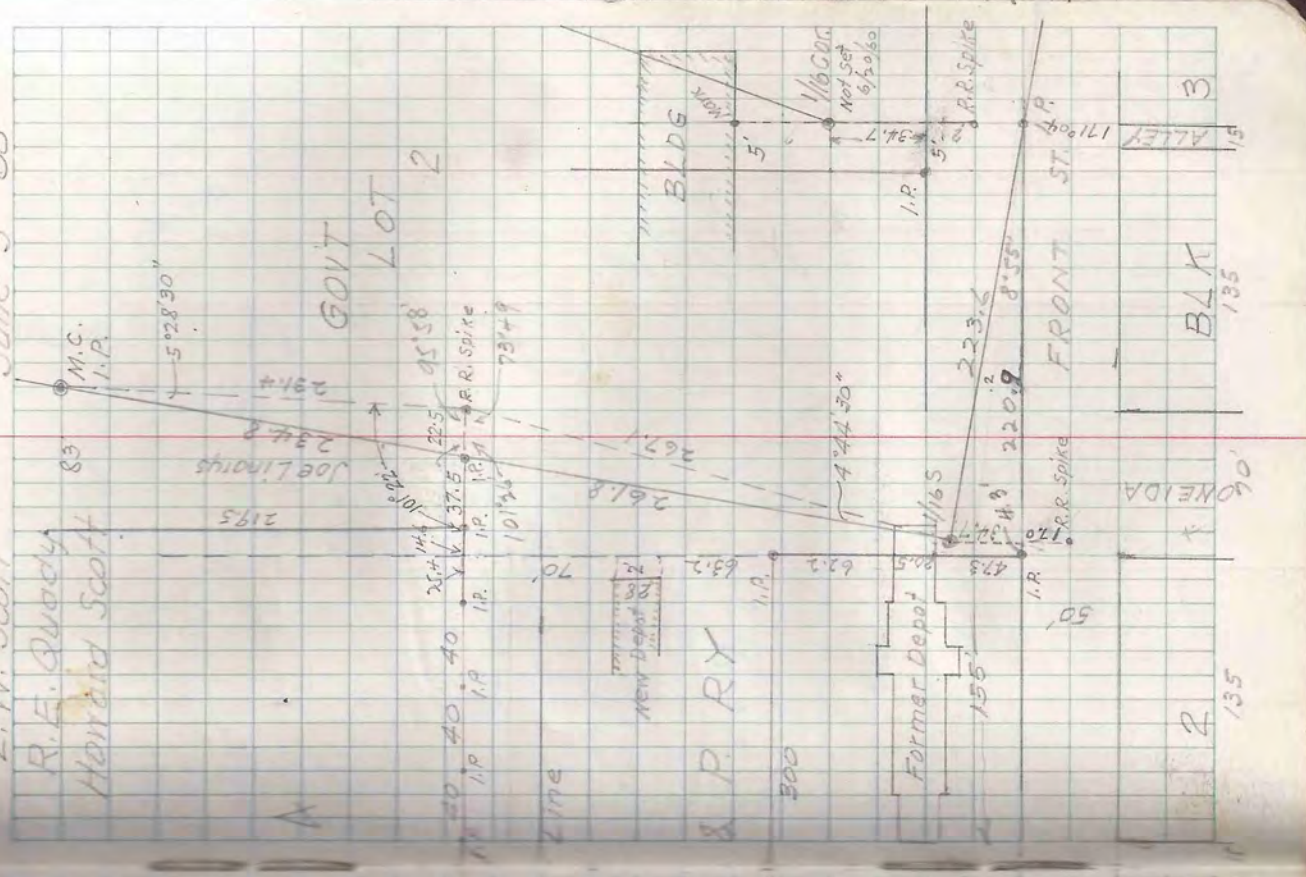
June 3 '60

L. W. Scott

R. E. Quady
Harold Scott


T39 N-R6E SEC. 14 LOT 4

Town of Mindocqua
6-B-56



T39 N-R6E SEC. 14 LOT 4

Town of Mindocqua
6-B-56



Geo. B. Hennebert
121 So Busse Rd.
Mt. Prospect Ill.
6-8-60

T 42N-R7E Sec. 16 Lot 1

Harvey

540

Existing Stake

HAMMOND

River

HWY "M"

June 60

L. W. Scott

R. E. Quady

H. Scott

Bagley

660

120

Hennebert
Home site

120


Gully

Large Boulder

Compass & Tape
To locate E 120 feet of 660'

Picket

Picket

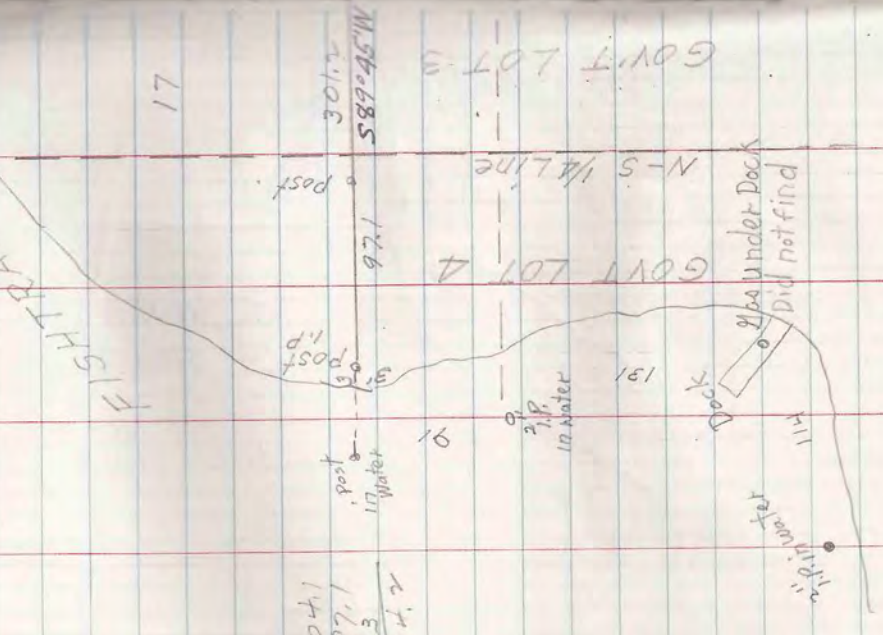


T42N-R7E SEC. 11
 LOTS 3 & 4

Gail Butlerfield
 923 W 4th St.
 Pocatongo, ID
 5-C-1791

290.51
 1600.24
 1790.75
 900.75
 589.445 W

LAKE
 FISHTRAP



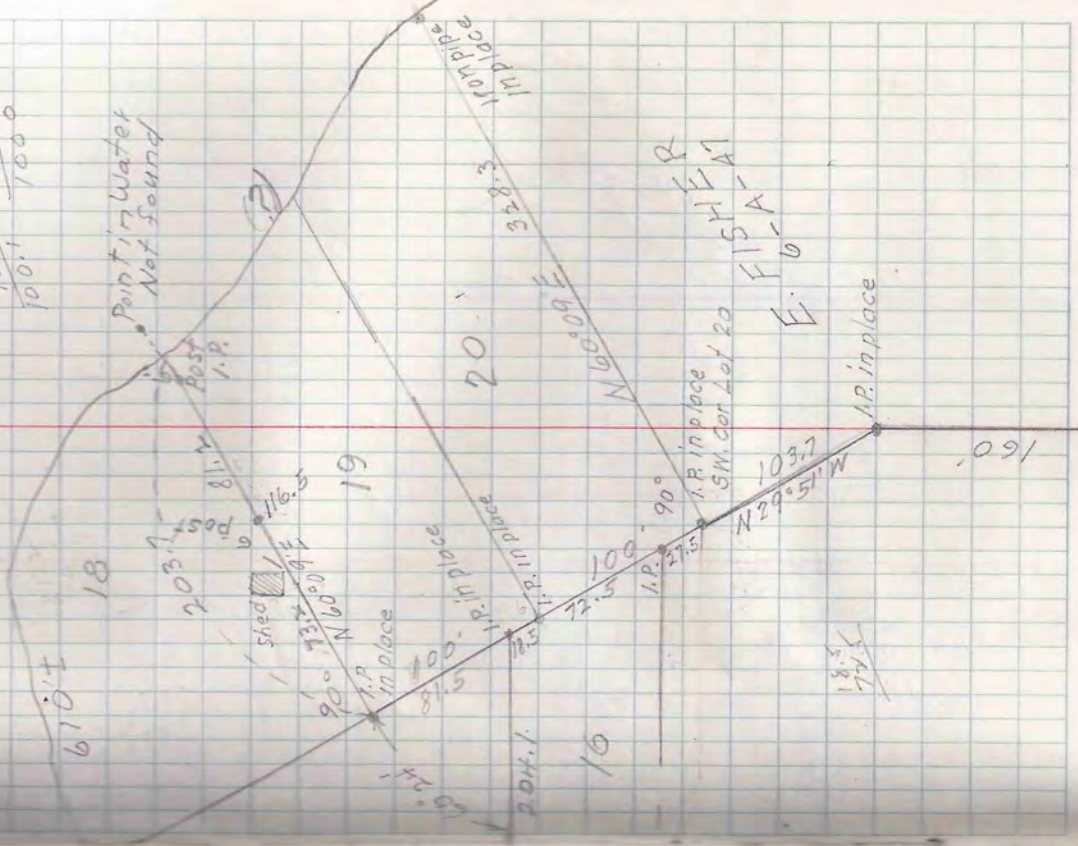
204.1
 97.1
 3
 304.2

L. W. Scott
 R. E. Quddy
 H. Scott

June 22 '60
 78

81.5
 18.6
 100.1

72.5
 27.5
 100.0



FISH
 E. 6
 FISH

Point in Water
 Not found

610'±

18

203.7

81.2

19

20

100

100

103.7

160

LAKE

FISHTRAP

17

301.2
 $589^{\circ}45'W$
 post

131

N-S 1/4 line

GOVT LOT 4

2 ps under Docks
 Did not find

GOVT LOT 3

131

post in water

114

post in water

131

post in water

131

Docks

114

post in water

131

post in water

131

Docks

114

post in water

131

post in water

131

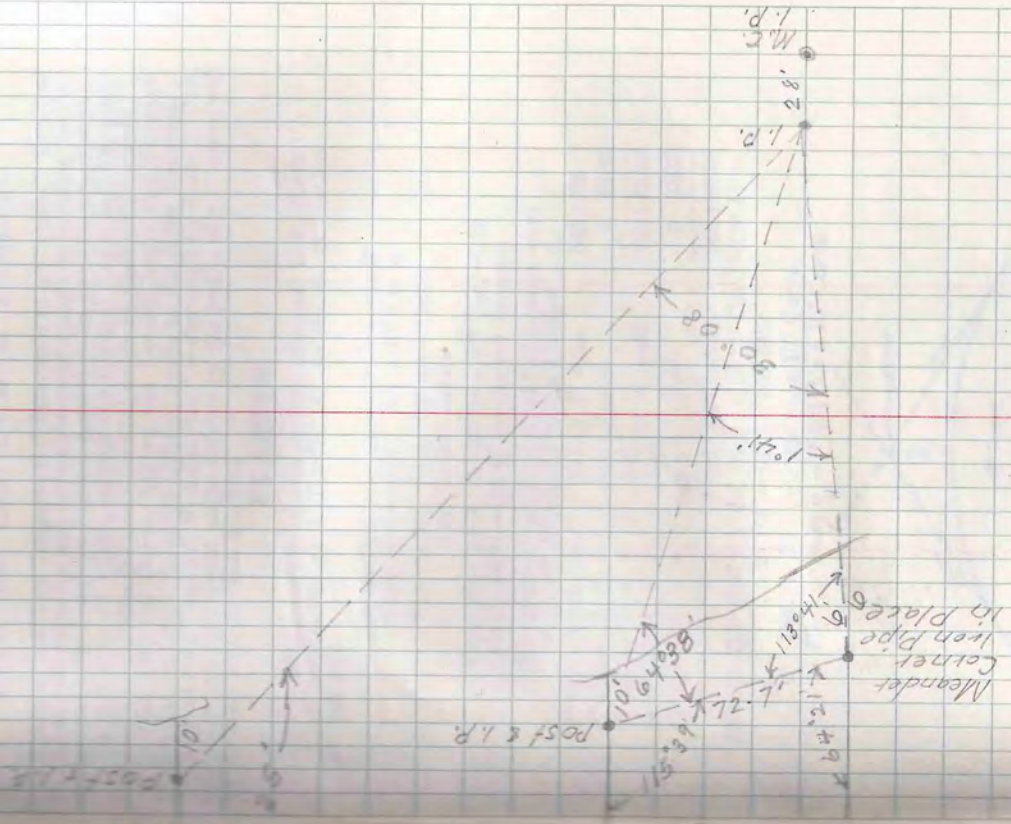
Docks

114

post in water

May 17 '60

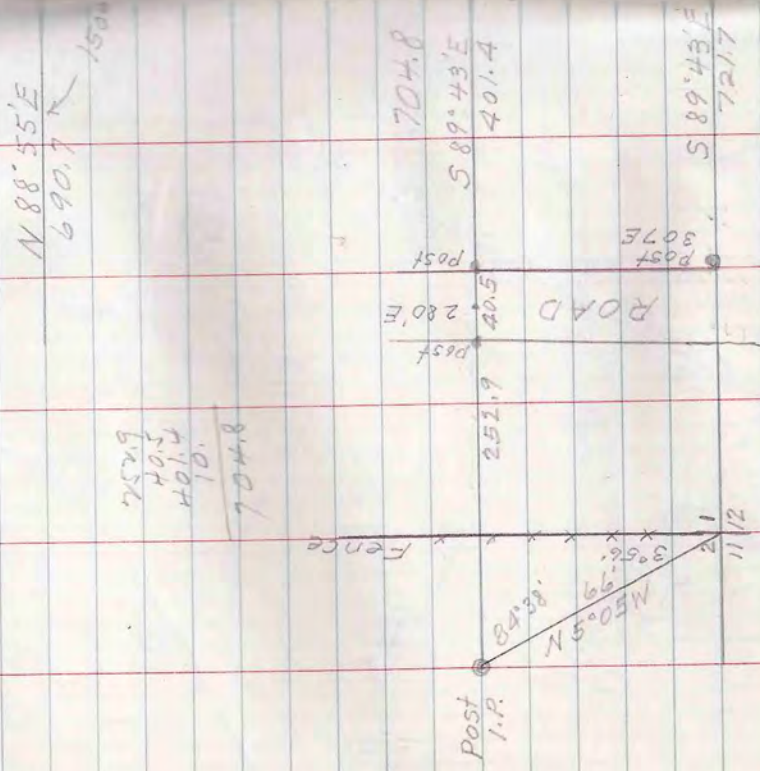
L.W. Scott
P.E. Quady



T 38N - R 7E SEC. 1 LOT 5

See page 65

Oscar Truener
5-B-36



N 88° 55' E
690.7

752.9
40.5
401.4
10.
704.8

Post I.P.
Fence
N 50° 5' N
88.08'
3° 56'
11 1/2
11

704.8
589.43'E
401.4
ROAD
280'E
40.5
Post
252.9
Post 307E
589.43'E
721.7