J.E. O'Leary

T40N-R6E Sec. 28

Selected a point in ½ of road N & E and in line with fence W. Had no notes on warner's B.T. Norway Pine. Sighted N to a point 30 lks E of cone. monument at N¼ corner. and turned east 90°28' dist 10.76 (710.16ft) to Sta A.

At Sta A turned 89°06' to a line parallel to N-S ¼ line and cleared same to lake (Sumack Lake)

Set tamarack post N of road and " " near lake shore

Line was not measured. Purpose was to set off the W 710ft as directed by owner J.E. O'Leary.

At a point 20.21 N of center ¼ and .15 E of true N-S ¼ line (being half of measured distance between center ¼ cor in road and N ¼ corner) turned E 90°26' from center ¼ to a line perpendicular to N-S ¼ line and cleared line to lake. Set cedar post at roadside also at lake.

Line approved by owner J.E. O'Leary but not the true ¼ line

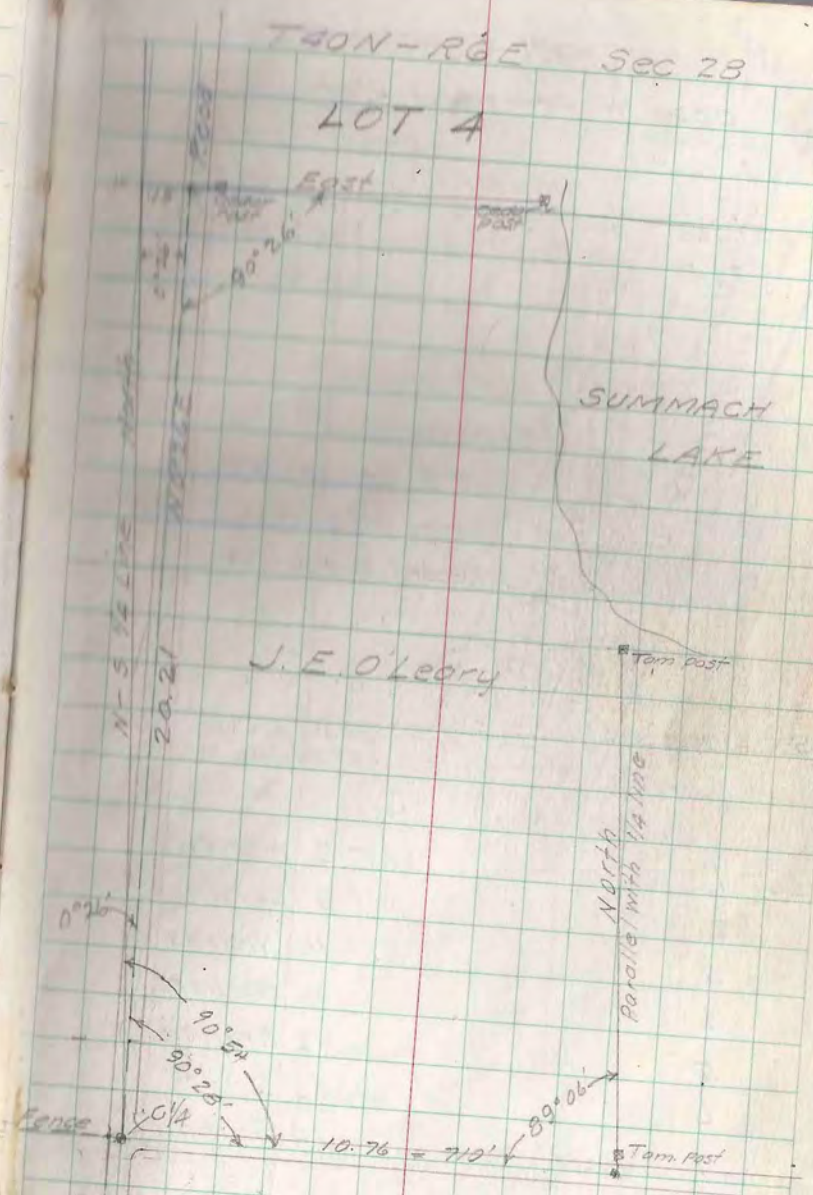

Carlin

Clawsons 3rd Add.

Pine Grove

T 39 N - R 6 E SEC. 14

Copy of Recorded Plat

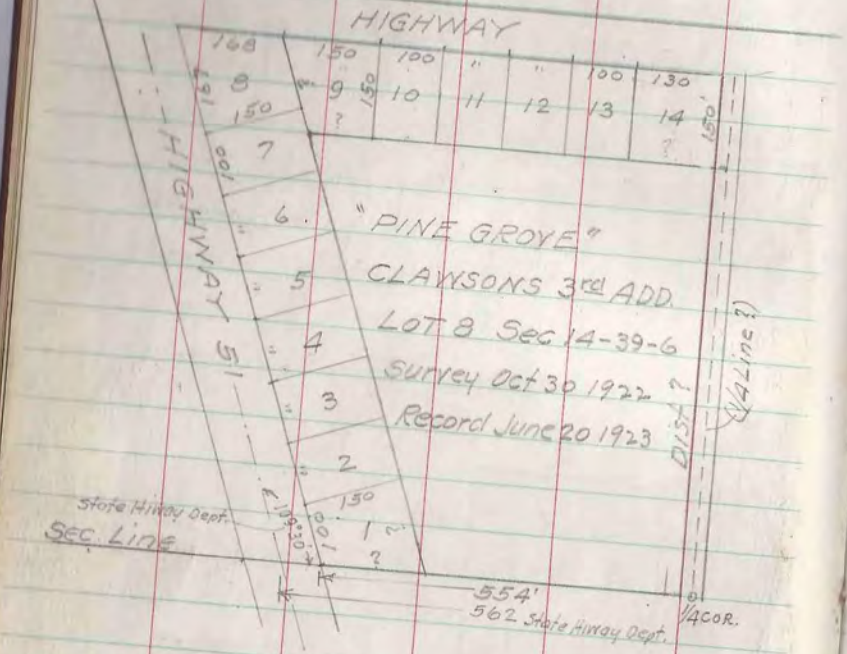

LOT 1

2

3

4

5

6

7 Lynch

LOT 8 Morrow

9 Carlin

10 Nichols

11 Barber

12 Grundy

13 Shirt

14 Grundy

T 39 N - R 6 E Sec. 14

2

N-S 1/4 Line

Survey for Carlin

May 7, 1946

"Pine Grove"

Clawsons 3rd Addn.

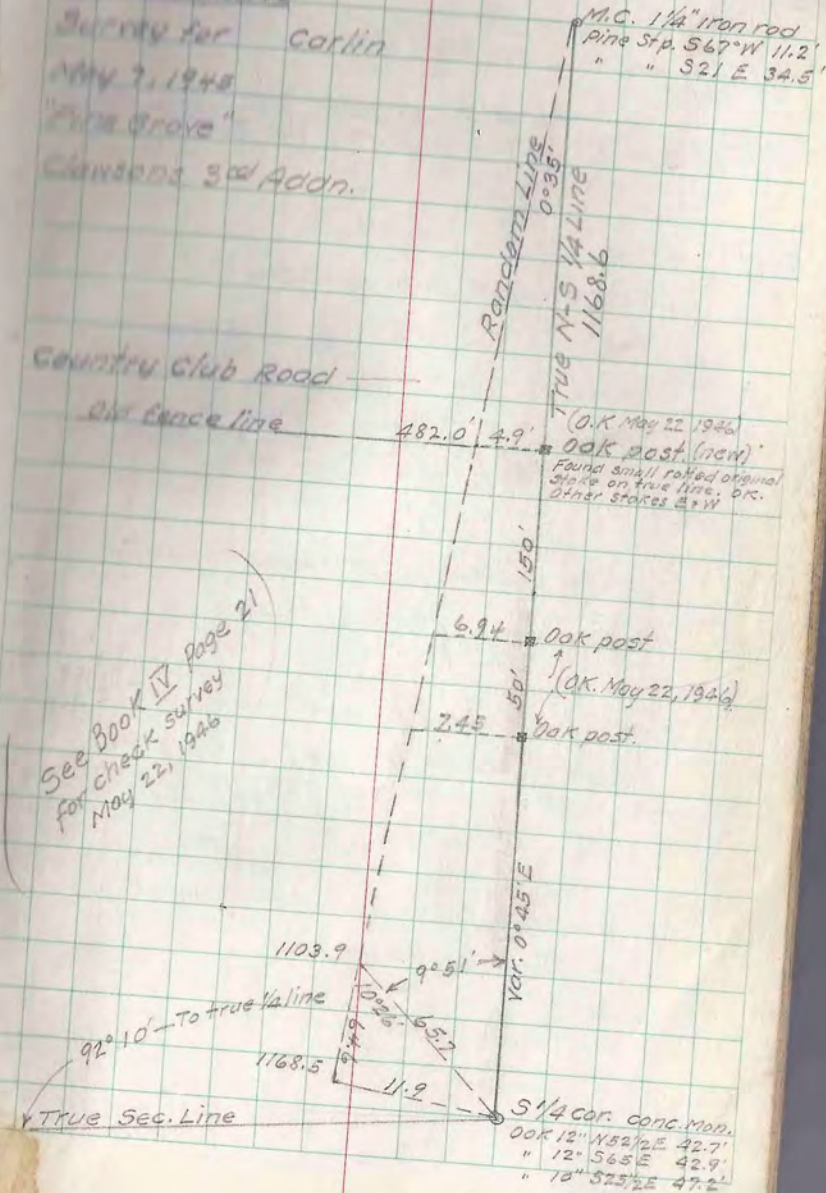

North Line Sec. 30 (Dorr 1890)

NW. cor. E (5°) +6°20' 22.32½ 34.12 Var. S 3.77

(Gov't) E bet 19 & 30 Var. 5°26' E

35.00 Squirrel Lake and Set M.C.

Maple 5 S7E 17 } Found by tram
Birch 10 N66W 18 }

Gov't dist E to 1/8 cor. 22.90

" " 1/8 to M.C. 12.10

35.00

Dorr's random dist 34.12 corrected for true line $\frac{34.12}{\cos 6°20'} = 34.32$

Dorr's distances proportioned

$\frac{34.32 \times 22.90}{35.00} = 22.45$ E to 1/8 cor.

11.87 1/8 E to M.C.

34.32 Total

Assuming 1/8 cor found as corrected

More temp NW cor 0.47 E

and temp M.C 0.32 W

T 39 N - R 5 E SEC. 30 (Dorr's Survey 1890)



T39N-R5E SEC. 19 Lot 6

James Owens Owner

E 1/4 Found marked post down
Reset 14ft from marked Hemlock stump N44°W and 10ft. from rotted Birch S44W and marked
Maple 6" S60°W 18.9ft
Maple 8" N27°W 6.2ft

M.C. No stake. Two Birch B.T.s no record
Set temporary stake at intersection of BT facings, distance N from
1/4 cor. 7.75 / 7.65 { July 5, 1946 set hub .038 N
7.75 + .038 = 7.788. Made new post
did not set it. Hard ground.

1/8 cor. South of 1/4 cor. Found post down leaning against tree N side of road.

Burnette B.T. white pine N of road and
" " Norway S " " no record.

Reset 1/8 cor. Iron pipe at 20.95½ South of 1/4 cor. and 20.95½ N of Section Cor.
Corner falls in South road ditch
from which Norway 8" S 14½ E 34.5ft
(old) White Pine 6" N4°W 35.6"
(new) Oak 10" N35°W 38.9"

See opposite page for random line record.

T39N-R5E SEC. 19 East Line

M.C. James Owens
April 1945

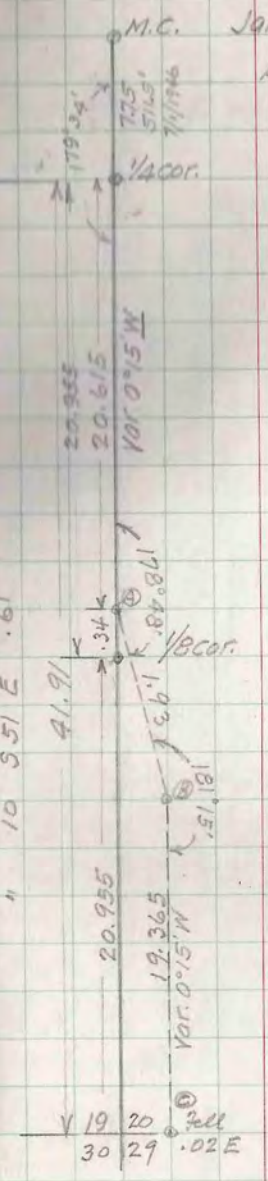

E 1/4						
A	0°0'	20.615	South	20.615		
B	178°48'	1.930	S1°12'E	1.930	.040	
C	181°15'	19.365	S0°03'W	19.365		.017
Sec Cor.	90°00'	.020	N89°57'W			.020
				41.910	.04	.037

Bearing of true line is in line with random from 1/4 cor South ft. (A)
Set 1/8 on this line .34 South of (B) and 20.95½ South of 1/4 cor
20.95½ North of Sec "

Curt. Murray

T39N-R5E SEC. 19 West Line

Hennig's Line | Gov't Line

13/18 in pond 24/19

Ogl. W.C. 3.00 I.P.

12.72 .21½ Found blazed Tam. .13E of random.

20.00 .37½ S1°16'E

Ⓐ 27.70¼ Ⓐ S13°15'E 2.62¼ 30.26

Y.P. Stump 30.25± Hub – 30.325

Ⓑ 9.67 S0°13'E 9.67 S1°16'E

39.99½ .177 Temp ¼ cor.

(See page 6 for new courses)

	SOUTH	EAST					
			0	.601	.637		
	24.7025			27.2552	36.925		
				.601	.036		
	24.7025			2.5527	9.670		
	24.70¼			2.62¼	9.670		
			0°00'	166°45'	193°02'		
A							
B							
Temp ¼				.601 = tan 1°16'			
				27.255			

Coordinates .066 .703 3.00 39.925 .066 3.00 5°16' Var. 1°00'E (45) 3.00 High ground

13/18 in pond 24/19

W.C. 3.00 I.P. Tam. 8 S50°W 26 & S25°E 22 O.K Apr. 1944

12.74 Tam. 6"

70.00 Lv. Swamp

High ground 74.00

76.00

High ground

30.15 Y.P. 16" 30.50

35.27 Tam 10" B.T.

38.00

40.00 ¼ cor.

61.27 W. Pine 10"

80.00 Sec. cor.

Aspen 12 N12E 12
" 10 N20W 20
W. Birch 10 S45E 26
" 10 S8W 7

T39N-R5E SEC. 19

West Line

Oct 31st Anton Mesanz Asst.

At Hennig's temp. ¼ cor. (40.00 chains south of NW. Sec cor.) sighted N on his random and turned angle 179°05' to random south. (Should be 178°57')

(computed bearing from assumed south S1°08'E) corrected S1°16'E

Random is parallel with line as corrected to more nearly conform with Gov't Tamarack line tree at 12.72 S and Yellow Pine at 30.25 S

Nov. 2 Anton Mesanz Aug. Ahlborn Continued line S1°08'E and measured distance 20 ch + set temp. ⅛ cor at 40 ch set temp Sec. Cor.

Searched for Dorr's W ⅛ on S line. Found marked BT. Aspen and W.P. Stp as witnesses to plain stake.

Did not find Dorr's stake nor his Hemlock B.T.S.

Went to W ⅛ on S line Sec 30. Thence N by compass on ¼ line + chain set stakes of 20 ch and 40 ch. Did not find Dorr's corners

Dec. 22, '45 George Roberts

At temporary S.W. cor Sec 19 (80 ch So. of NW cor) turned angle 84°04' to line E Mag. Var. 7°40'E as corrected for 1945 from Dorr's Var. 11°20'E in 1890

7.53 Hub W side of road.

10.00 Line stake in swamp Aspen

22.92 Plain stake on line B.T. W.P. Stp.

35.11 Set temp M.C.

T39N-R5E SEC. 30

Jan. 2, 46 Geo. Roberts.

Continued random West line Sec. 19 south from temporary Cor of Sec. 19-30-24-25

Az. 180° Var. 2°35' (S1°08'E)
corrected Var. 3°15'E

10.05 marked a birch

16.00 " " line stake

17.20 Enter spruce swamp.

20.00 marked a line stake

29.09 " " " " Leave swamp.

34.65 Enter swamp

40.33 Fell .79 West of 1/4 cor. betw 25 + 30

Found marked post

Tom Stp N32°W .31 ogl. (ogl spruce gone)

Norway S75½W 1.48

" S51°E 1.51

West Line of Sec. 19 and 30

Sta.	Bearing	Dist	S	E	W
NW cor-WC	S0°20'E	3.00	3.000	.018	
"A"	S1°08'W	24.70	24.695		.4885
"B"	S12°07'E	2.62	2.561	.550	
Temp 1/4	S0°55'W	9.67	9.669		.1547
" SW. 19	South	40.00	40.000		
"C"	"	40.33	40.330		
W1/4 Sec 30	East	.79		.790	
			120.255	1.358	.6432

1.358E
.643W
.715E

$\frac{.715}{120.25}$ = tan 0°20' True Line S0°20'E
" Dist. 120.25

39N-R5E Sec 19 + 30

— Coordinates Temporary Corners —

N.W. cor. 19	South	East	West
W.C.	3.00	.018	
Temp 1/8 cor	19.997		.3.18
Temp 1/4 cor.	39.925		.075
Temp 1/2 cor.	59.925		.075
" SW. cor.	79.925		.075
Sta "C"	120.255		.075
W1/4 Sec. 30	120.255	.715	

— Coordinates of true corners —

Sta.	Bearing	Dist	South	East
NW. 19		0	0	
W.C.	S0°20'E	3.00	3.00	.018
N1/8	"	20.043	20.042	.116
W1/4	"	40.085	40.085	.233
S1/8	"	60.13	60.13	.350
SW. 19	"	80.17	80.17	.466

— To set true corners —

N1/8 on W line move temp 1/8	.045 S	.434 E
W1/4 " " " " 1/4	.16 S	.31 E
S1/8 " " " " 1/8	.215 S	.42½ E
SW cor. 19 " " cor.	.245 S	.54 E

— South Line Sec. 19 —

B.F. Dorr's random dist E to M.C. 34.12 Var. 5° (1890)

fell 3.77 South. Correction +6°20' = 11°20' (7°40' in 1945)

$\frac{34.12}{\cos 6°20'}$ = 34.32 Govt dist 22.90 + 12.10 = 35.00

Dorr's dist proportioned 22.45 + 11.87 = 34.32

Found plain stake on random of 22.38 E Var. 7°40'E from true SW cor. (B.F. Dorr random 22.32½) Correct 8°18'E

T39N-R5E SEC. 19

Geo. A. & Geo. Roberts

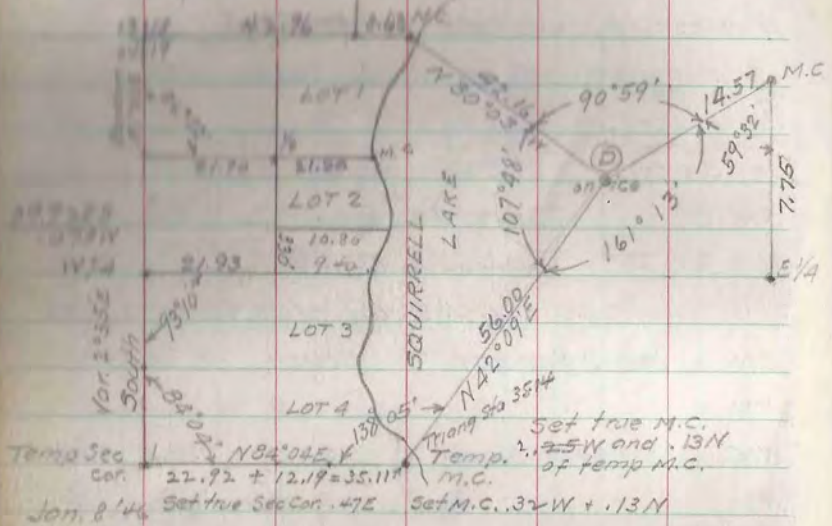

Jan. 8 '46

South line Sec. 19 At 22.38 E of true SW cor. set new cedar post in old stone hole for 1/8 cor. from which

Rotted stump bears	S 23°W	13.2 ft	Dorr 1890
" " "	N 8°W	8.0 "	
Hemlock " "	N 19 E	7.2 "	Probably Burnette
Aspen tree "	S 88 E	3.7 "	
Cedar " 12" "	S 10 W	58.0 "	New
" " 10" "	S 85 W	46.5 "	

M.C. at 11.94 E of 1/8 cor. and 34.32 E of SW. cor. New Cedar post from which

Birch 6" bears	S 68½ E	22.7 ft	
" 8" "	S 1° E	32.5 "	
Hemlock 12" "	S 64 W	19.2 "	

T39N-R5E SEC. 19

Coordinates

Temp. M.C.	76.296 S	34.875 E
Sta. "D" (on ice)	34.778 S	72.45 E
M.C. E Line	27.700 S	84.897 E
E 1/4 cor.	35.848 S	86.01 E
M.C. N Line	1.715 N	51.35 E

Course W 1/4 to E 1/4 N 86°50' E Dist. 83.91

" North Sec. Ln N 88° 10' E " 51.38

" N 1/8 Line N 87°30' E

(For continuation of this survey see page 52)

T40N-R6E SEC. 10

SURVEY FOR Wm J. Kubenik June 3-6 1945

N 1/4 cor. Did not find it. Set temp cor in center line of roads E + S.

E 1/8 on N line. Set iron pipe in ℄ of road and in line with fence south. Point indicated by George Koenig as true corner.

Set transit between N 1/4 + E 1/8 and run E to lake 15.35 + set M.C. oak post.

1/8 N of Cent. Set temp point in ℄ of roads N + E

1/16 in NE 1/4. Found concrete post in fence cor. 18 ft N of ℄ of road W.

Found line of old blazes E of conc post and followed same 18.10 chains to old cedar post at lake.

George Shrall testifies he helped on the original survey of this line and as adjoining property owner is satisfied the line is correct.

N from 1/16 cor. (See sketch) Line is a true line between 1/16 and E 1/8 on N line.

Fence between corners is not straight most of it is E of true line although the N and S ends are OK.

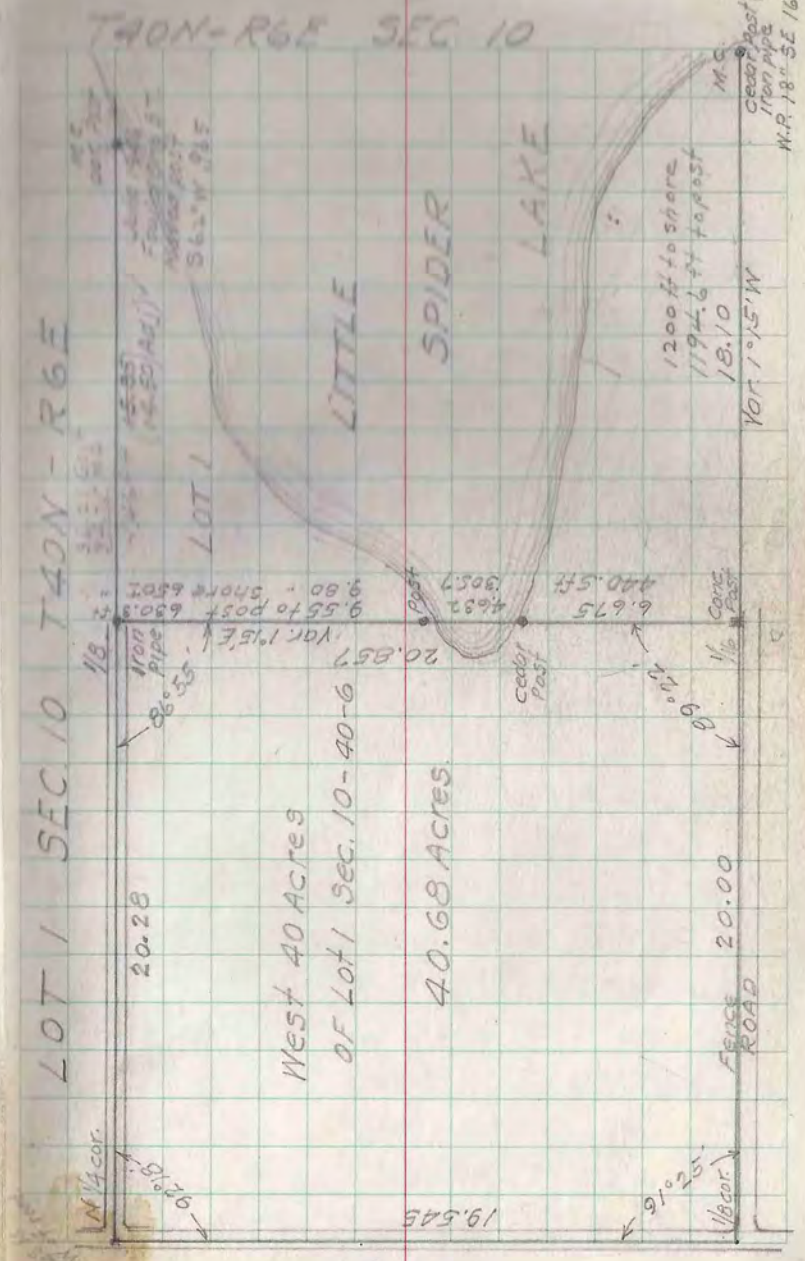

Frank Erlitz

T37N-R6E Sec. 1

Gov't Notes

West bet Sec 1 37N and Sec 36 - 38N

Township Cor in lake

72.88 over lake - set M.C. Spruce 8 N33W 28 Birch 12 S5W 35

80.00 Cor of Sec 1-2-35-36

Birch 8 N68W 29 Aspen 10 N22E 41

" 8 S38E 30 " 10 S78W 14

North bet Sec 1 and 2

81.40 N random Var. 7°E felt 1.87E

South Corrected

40.00 Enter marsh Spruce 6" N7°E 116

41.40 1/4 cor. " 6" N12W 119

54.00 Lr. marsh

81.40 Set Cor. Sec 1-2-11-12

Notes from Survey of S1/2 Sec 1 Book 2 Page 26

Distance from SW cor. to W1/4 cor. 40.60

Course S0°22'E

" W1/4 to Sta A in track S46°30'W - 2.30 1/4

" E-W 1/4 line S89°24'E (comp from Coord)

Dist " " Var. 2°45'E 79.62

Angle at W1/4 from Sta. A in RR to 1/4 line E

T37N-R6E SEC. 1

Survey of Gov't Lot 5 for Frank C. Erlitz Harshaw

Tel. 11F13 Tomahawk Exch.

North Line of Sec. 1

M.C. bet Sec 1 & 36, Found post by V.M. Main and his NW cor Sec 1 a post and brass cap pipe. Set transit on true line between corners and brushed the line to lake.

West Line of Sec. 1

W1/4 cor. Post & brass cap pipe by V.M. Main sighted to my Sta A (hub in ℄ of R.R. track) Book II page 26

S46°30'W - 2.30 1/4 angle to Hallo E-W 1/4 line 223° 40' course S89°50'E

My course from survey of S1/4 of Sec 1 is S89°24'E (computed from coord. See Book 2 p.26)

Angles to V.M. Main's random N as follows:-

Sta A	136°24'	N 2° 54'E	3.59 1/4	Var. 0°30'E R.R. at 6.00
W1/4 - A - B	176°06'	N 1° 00'W	4.40 3/4	
B - C	181°45'	N 0° 45'E	2.00	
C - D	179°00'	N 0° 15'W	6.00	
D - E	180°00	N 0° 15'W	4.00	
E - 1/8 (Main)	171°04	N 9° 11'W		1.50
				R.R. at 27.00
E - F	180°00'	N 0° 15'W	22.10 1/2	
F - Sec. Cor.	91°29'	N 88°50'W	.30 1/4	42.10 1/2
Sec. Cor - M.C.	359°45	S 89°05'E		

Var. 2°15'E

T 37N - R6E SEC. 1

Sta.	Course	Dist	N	E	W
A	N 2°54'E	3.59¼	3.588	.181	
B	N 1°00'W	4.40¾	4.407		.077
C	N 0°45'E	2.00	2.000	.026	
D	N 0°15'W	6.00	6.000		.026
E	N 0°15'W	4.00	4.000		.017
⅛ cor. (Main)	N 9°11'W	1.50	1.480		.239
E - F	N 0°15'W	22.10	22.100		.096
Sec. Cor.	N 88°50'W	.30¼	.006		.302

— Coordinates —

Sta.	N	E	W
W¼ cor.	0	0	0
A	3.588	.181	
B	7.995	.104	
C	9.995	.130	
D	15.995	.104	
E	19.995	.087	
⅛ (Main)	21.475		.152
F	42.095		.009
NW cor.	42.101		.311

$\frac{.311}{42.1}$ = tan 0°25'

Course W¼ cor. to NW. cor. N 0°25'W

True line Var. 3°30'E

T 37N - R6E SEC. 1

To set ⅛ cor. N of W¼

Gov't dist 41.40 Measured dist 42.10

$\frac{20.}{41.4} \times 42.10 = 20.33$ N of W¼

42.10 − 20.33 = 21.77 S of NW. cor.

True ⅛ cor. N 0°25'W − 20.33	20.329 N	.148 W
Sta. E	19.995 N	.087 E
Difference	.334 N	.235 W

$\frac{.235}{.334}$ = tan 35°08'

Course from Sta E N 35°08'W to true ⅛ cor.

Angle at Sta E 145°07' " " "

Dist from Sta E .408 " " "

Oak Post B.T. Oak 12" S 33°15'W 35.2 ft.

To locate true line between Lots 4 & 5

Course of N Sec. line S 89°05'E

" " E-W ¼ " S 89°24'E

Mean Course S 89°15'E Var. 2°30'E

Angle at ⅛ cor from Sta E - 305° 53'

2.56 R.R.

21.27 Set M.C. Birch Post

B.T. W. Pine stump S 20°E 6.6 ft.

June 12 1945

J. Cook 20.00 Pd

F.C. Ernst 20.00 Pd.

Schottschneider

T 38 N – R 6 E SEC 36

Survey for Alfred Schottschneider June 12 '45

4530 W. Burnham St. Milwaukee Tel. Mitchell 8030-1-2

Cent ¼ cor. Post set by N.M. Rowinsky of Rhinelander

Survey for Frank Erlitz in 1941

M.C. between Lots 2 & 3 same survey.

Set transit between corners and flag on line.

Set over Cent ¼ sighted S 0°34' W (Rowinski) Var. 3°15' E

and traversed Rowinski's random West.

Sta.	Angle	Dist.	Bearing	
M.C.-¼-A	94°47'	1.06¼	N84°39'W	Var. 1°45'W
A-B	176°33'	4.58¾	N88°06'W	
B-C	182°29'	.99¼	N85°37'W	
C-D	178°15'	4.99¼	N87°22'W	
D-E	179°11'	3.00	N88°11'W	
E-F	180°20'	1.99¾	N87°51'W	
G	180°00'	4.43	N87°51'W	Temp ⅛ cor
H	180°00'	17.69¾	N87°51'W	
J	180°00'	.785	N87°51'W	
W¼ cor.	184°24'	1.07	N83°27'W	
G-H-K	90°26'	16.72¼	S2°35'W	Var. 2°E
K-L	232°44'	1.33	S55°19'W	Stake on true Sec line

T 38 N – R 6 E SEC. 36

Sta.	N	S	W		COORDINATES NORTH	SOUTH	WEST
Cent ¼					0	0	0
A	.099		1.058		.099		1.058
B	.152		4.585		.251		5.643
C	.076		.990		.327		6.633
D	.229		4.987		.556		11.620
E	.095		2.999		.651		14.619
F	.075		1.996		.726		16.615
G	.166		4.427		.892		21.042
H	.664		17.685		1.556		38.727
J	.029		.784		1.585		39.511
W¼ cor.	.122		1.063		1.707		40.574

$\frac{1.707}{40.57}$ = tan 2°30'

Course of E-W ¼ Line N 87°30' W – Dist 40.61

Coord.	Sta. G	.892 N	21.04 W
"	⅛ cor.	.885 N	20.78 W
Diff		.007	.76

To set ⅛ W of cent. from Sta. G.

Angle at G from F 358°23' to S 89°28' E – Dist .76

4x4 Post and iron pipe. B.T. Oak S ? W 12.2 ft.

K		16.705	.754			15.149	39.481
L		.757	1.094			15.906	40.575

Coord of W¼ 1.707 N 40.574 Course S 0°00'

" of Last Stake 15.906 S 40.575

17.613 0.0

186 ft. South to Rowinskie ⅛ cor. 1348.67 ft

T38N-R6E SEC. 36

Course of N-S 1/4 line S 0°34' W (Rowinski Plat)
" " West Sec. line S 0°00' W (from page 11)
" " line between Lot 3 + Lot 4 was run
S 0°17' W Var. 3°45' E (No distance) to lake
Set 4x4" post and iron pipe for M.C.
B.T. W. Pine stump North 16.7 ft
Oak 6" S 45° W. 19.7 "
At M.C. angle from 1/8 line 43°30' and set
4x4" post of 100 ft.

From M.C. on N+S 1/4 line measured along
lake shore + found stakes 100 ft apart
Dist to post 100 ft N 43°30' E of M.C. is 1362 ft
" " " M.C. on 1/8 line is 1465 ft.
At post 100 ft N 43°30' E of M.C. angle 136°30'
to line parallel with 1/8 line between lots 3+4

Set temporary point N 43°30' E 76.7 ft from M.C.
from which angle 136°30' to line parallel with
1/8 line passes between two large Norway trees.
Right angle dist between above parallel lines is 16.9 ft

Finished June 15, 1945 Fee 65.00 Pd.

Blanche Johnson

T42N-R7E SEC. 31 LOT 2
BLANCHE JOHNSON PROPERTY

Survey for Frank W. Carter Atty Eagle River Wis.
to check former survey by Claude W. Fisher
Field survey begun Sat. June 16, 1945
Assistants: Ray Lynch and Jack Cunningham

N.W. Cor. Brass cap iron pipe Wis. Conservation Dept.
Witness trees by Warner.

N 1/4 cor. Iron pipe driven in roadway
B.Ts W. Pine stump N 35°30'E 53.5 ft (Burnette)
Oak 12" S 64°15'W 72.0 " (Warner)
" 5" S 72°30'E 49.7 " "

Set transit on line between N.W. cor. & N 1/4 cor.
Distance between corners 2608.5'

N 1/4 cor. extended line E 422.5 ft. to point in road.
At this point angle from line W to Fishers line
South is 90°08' Dist to his conc. Mon and
Warner's iron pipe South side of road is - 20.4'
B.Ts Blk. Oak 5" S 31°30'W 27.5'
" " 7" N 37°30'E 2.6'
1886.6' from point on sec. line in road fell
0.5' West of Fishers Conc. Mon. of lake

T42N-R7E SEC. 31 LOT 2

M.C. on N-S 1/4 Line
Set transit on true line between N 1/4 cor. and
Fishers conc. mon. and Warner's iron pipe marking
M.C. on N-S 1/4 Line
B.Ts. Birch 8" N 87°30'W 85.1'
" 12" N 37°15'E 38.3'

N 1/4 cor. Angle from West true Sec. line to M.C.
South of lake shore 269°50' Dist 2116.4'

M.C. Angle from N 1/4 cor. to stake set by Fisher on
a line which is a mean between the courses of the
E line and west line of Sec 31 124°08'
Dist 87.2'

M.C. Angle from N 1/4 cor to Conc. Mon set by Fisher
on a line parallel to N-S 1/4 Line at a point
1886.6 ft south of N line of Sec. 31 61°09'
Dist 480.7 to hub + 0.5' = 481.2'
At this hub angle from M.C. to iron pipe set
by Warner is 186°03' Dist 277.4'
B.Ts Y. Pine 12" N 0°15'W 54.7'
Y Pine 8" N 68°45'W 64.5'

At Warners iron pipe the angle from Fishers
Conc. Mon 481' E of M.C. to stake set by Fisher
750' Ely from M.C. is 352°00' - Dist 96.0'

To check Fishers angles

At NW Sec cor. 90°01'

" NE " " 89°48

both to random line.

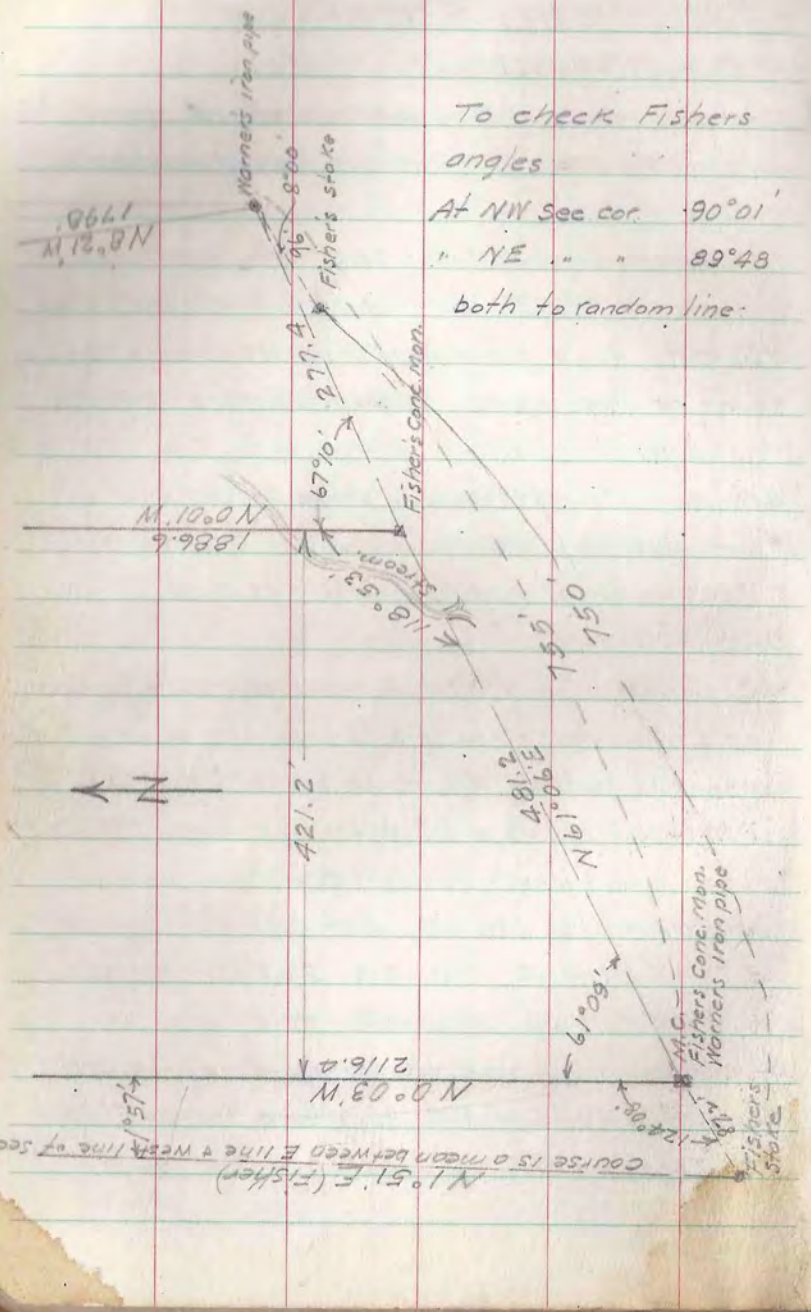

T 42 N - R 7 E SEC. 31 LOT 2

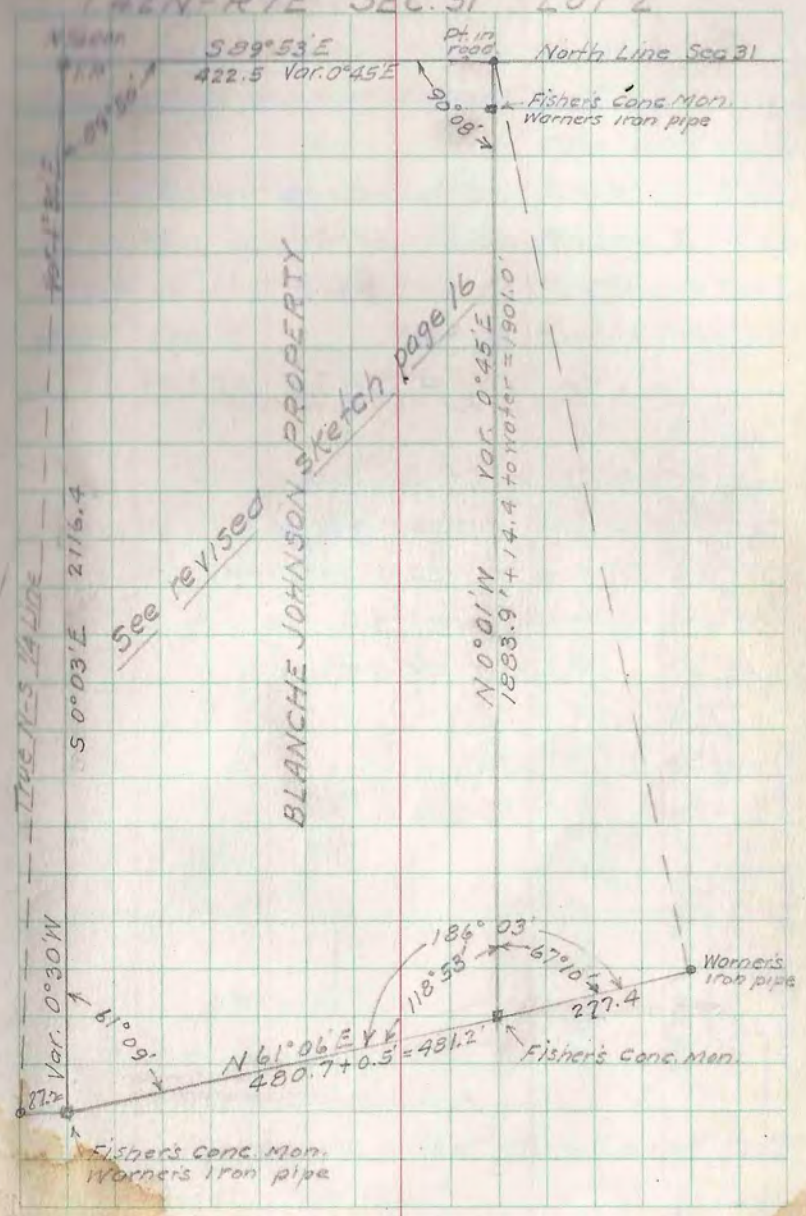

T42N-R7E SEC. 31

Sat June 23, 1945 Jock Cunningham Asst.

To close survey of Johnson Prop.

		N	S	E	W
S 89°53'E	422.5		.81	422.5	
S 0°01'E	1883.9		1883.90	.54	
S 61°06'W	480.7		232.31		420.83
N 0°03'W	2116.4	2116.40			1.84
		2116.4	2117.0	423.04	422.67

(See page 16 for new east line)

Location of Buildings

M.C. on ¼ line sighted N61°06'E to conc. Mon.
Angle 0°00' dist 130.4 set temp Sta. A
at Sta. A angles from M.C.

59°30'	74'	SW cor. cottage #1
77°10'	61'	SE " "
138°10'	89'	SW. " " #2
147°10'	102'	SE " "

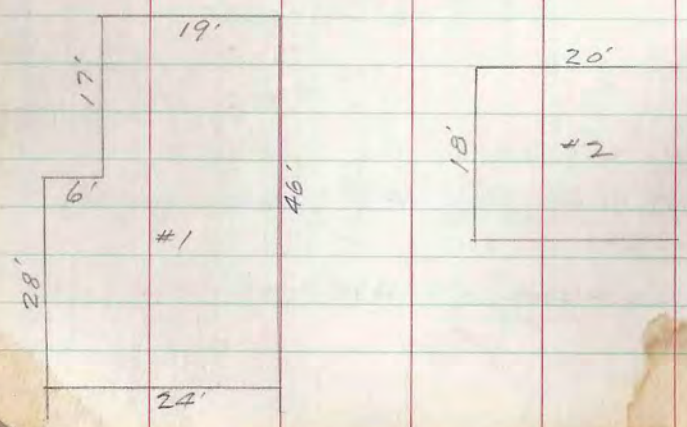

T42N-R7E SEC. 31

Measured from M.C. east to creek 400'
" " West 450' and found
no M.C. set by Burnette.
At 450' W set temp. stake on shore
Angle at M.C. from N¼ to stake 219°20'
dist 430'±

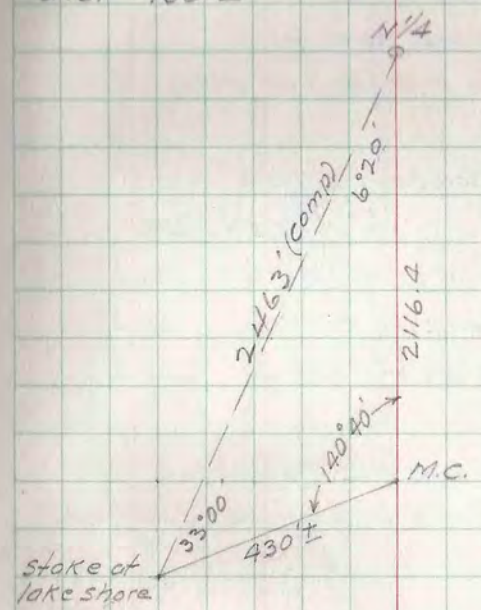

Identify of Corners

NW. Sec 31 W.P. S46W 91 O.K. for course, dist. No marks
W.P. S62E 87 " " "
SW cor. 40 originals marks plain on N58E 77 and S69E 51
No marks on N62°W 143 S43 W 176
" "
NE cor both maples gone
N¼ " stump of S52W 47 No marks. Ogl.

Variations

N¼ to M.C. Var. 1°40'E
" " NW cor. Var. 1°30'E
M.C. " N¼ cor. Var. 0°30'W (Burnett in 1926 1°20'W)
NE cor to M.C. Var. 0°30'E
NW cor. south Var. 1°40'E

Blanche Johnson 3-A-34 ?

T 42 N – R 7 E SEC. 31

Wed. June 27. 1945 Jack Cunningham Asst.

To locate temporary concrete monument placed by Judge Boleau. west of Trout Creek on a line agreed to by Mrs. Mary Novak and Mrs. Blanche Johnson.

Set transit over Conc. Mon M.C. by Fisher angle from N¼ cor. 61°27' distance 368.5'

Witnesses to temp. conc. mon.

S.E. cor. of stone masonry at front entrance to cottage No 2.

Angle 18°30'	Mag. Bear.	S 79° W	170.3'
Wh. Birch 10" 100°35'	"	" N 19°15' W	134.'
Elm 10" 142°00'	"	" N 22°30' E	126.6'
Dist to west bank of creek			25.0
" " North shore of lake			15' ±

To compute angle, course and distance of new east line by agreement between Novak & Johnson.

Course	Dist	N	S	E	W
N 89°50' W	422.0	1.23			422.0
South	2116.4		2116.4		
N 61°27' E	368.5	176.10		323.7	
		177.33	2116.4	323.7	422.0

2116.4 – 177.3 = 1939.1 422.0 – 323.7 = 98.3

$\frac{98.3}{1939.1}$ = tan 2°54' Course N 2°54' Dist 1941.6

Angle from S 61°27' W — 121°27'

T42N – R7E SEC. 31 LOT 2

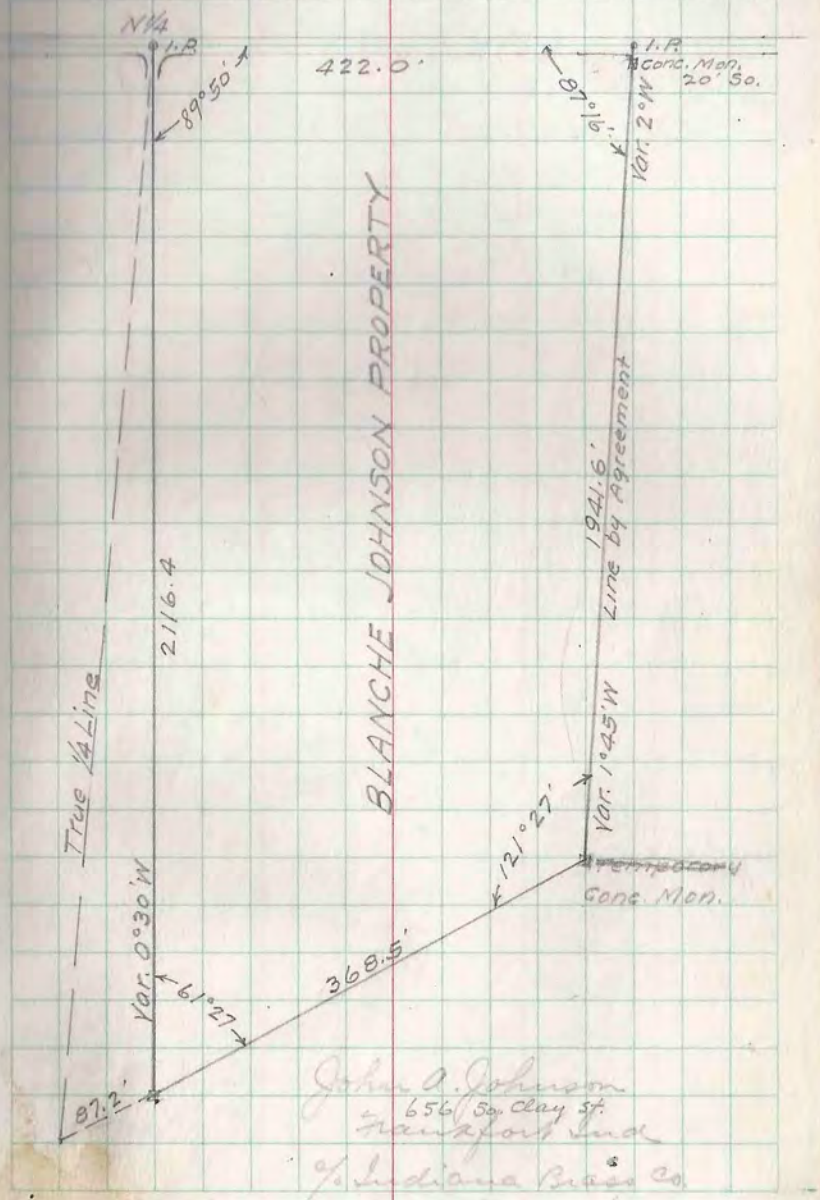

John A. Johnson
656 So. Clay St.
Hartford City Ind
c/o Indiana Brass Co.
110 ½ Pd Phone

T40N-R11E PART OF LOTS 3 & 6 and
NE-SW SEC. 30 BIRCHWOOD SUBDIVISION
S.D. Austin Surveyor Dec. 26 1912

Surveyed for
Judge F.W. Carter
Eagle River Wis
Fee. $70.00

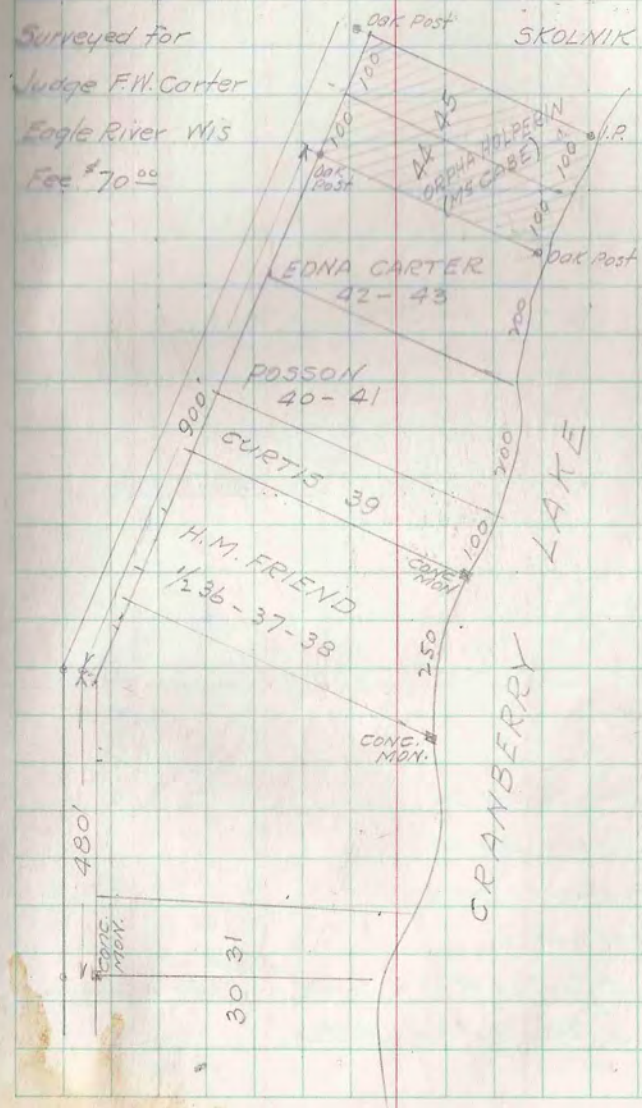

T39N - R6E Sec. 26

Survey for Walter F. Nix

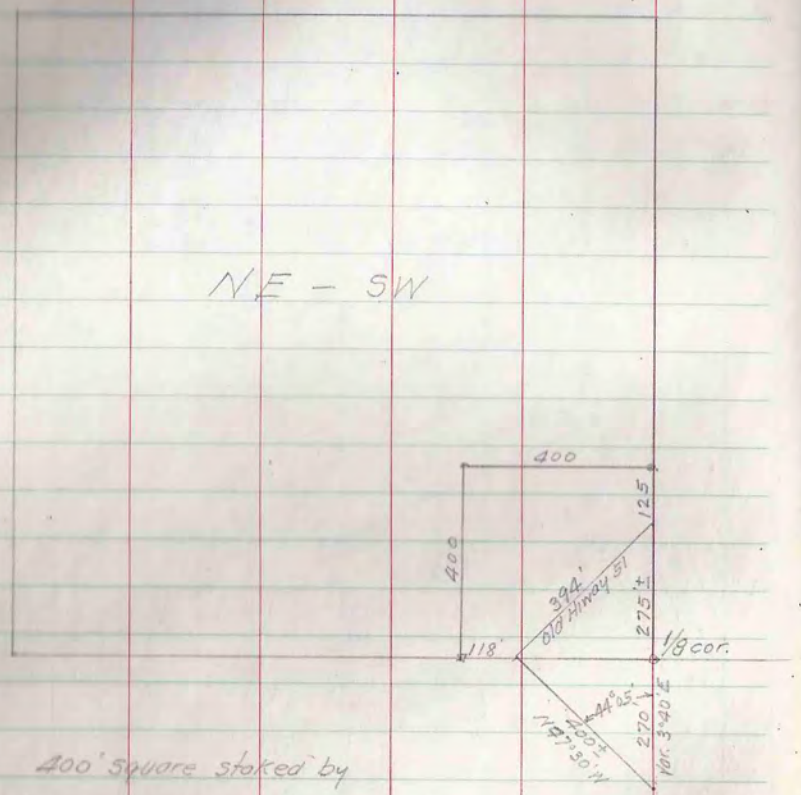

400' square staked by
B.O. and Clarence Bassett
1/8 cor. by Loughan or Dorr
stump O.K. no marks.
July 20 Identified 1/8. at 19ch south of 1/8 on Hallo random
did not find 1/4 cor. Not completed.

McCarthy

T39N – R6E Sec. 28

To locate Lot 34 of Neuville + Morans unrecorded plat in Gov't Lot 2
For C.P. McCarthy Aug 2 1945
Louis Pinkowsky identified original stakes of Neuville + Morans plat and iron mon's set by H.A. Hall on a later survey. to locate N line of Gov't Lot 2 and south Line of Nueville + Morans plat.
Found Hall's M.C. between Gov't lots 1 + 2
Measured south along lake bank from approx N line of Gov't lot 2. At 85ft found stake on south line of lot #41 and other stakes 100' apart.
At N line of lot #34 found stake and iron pipe distance 645'. Continued south to 1545 ft and found R.R. rail set by Hall
From SE. cor. lot #28 measured N 1384.3 ft to stake on N line of plat. Thence S 680 ft. to N line of lot #34. Thence W to point 645' S and marked the line.
Mag. bearing of this line is W Var. 7°E
Owner C.P. McCarthy assisted in all measuring

Aug. 5, 1945
Fee $45.00

T39N – R6E Sec. 28 Lot 2

C.P. McCarthy 3844 N. Farndale Ave Chicago 18 Ill.



Hessler

T 39 N - R 6 E Sec. 14

Hazelhurst Land Co. 1st Add. to Minocqua

To locate lots in Block 7

1 + 2 Iran Hessler

3, 4 McConell

7 to 13 Hendrick

CLOSURE OF W½ BLOCK 7

	N	S	E	W
A				
B 89°55'	8.51		152.80	
C 90°05'	0.50			
D 134°40'	3.09	2.73		
E 118°16'	119.6			
F 110°59'	2.43			
A 176°10'	0.50			
	9.6601	50°05'	56.42	08.42	08.42	15.71
		150.00				
		24.13				
		24.70				
		35.10				
		16.48				
		114.75				
		21.98				
		720°00'				

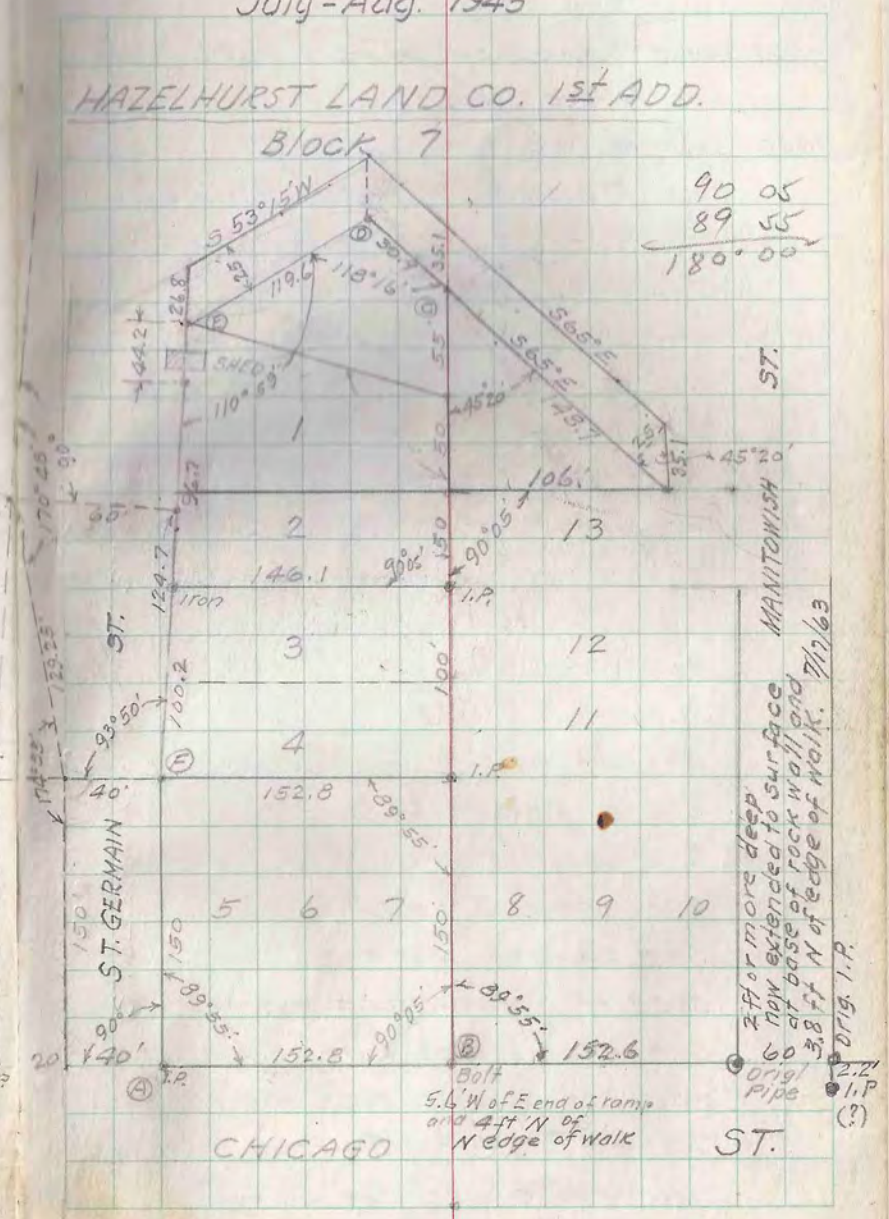

WALTERS
Weiskopf

T 39 N - R 5 E SEC. 31

Survey for E. M. Weiskopf Libertyville Ill.
and Alfred Josephson " "

Deed Begin at NW cor Sec 31. Thence E on sec. line
200 ft. Thence S parallel to W sec. line 1500± to
shore of Pine Lake. Thence W 200± to
W sec. line. Thence N to NW cor.

Aug. 8 '45 Weiskopf and Josephson assisting
N.W. cor. cedar post + brass cap pipe
East on Var. 2°30'E 9.30 ⊄ Road
20.51 1/4 cor. stake marked 1/8 S Corr. (No new BTs)
Set squared post on sec. line 200' E
" " " " " 400' E

At NW. cor. Sec. 31
angle from E to S 89°46'
At post 400 ft E of NW cor.
angle from W to S 90°14' to a
line parallel with W sec line
extended S to lake. No dist.
Set squared post and iron rod. at
base of Norway pine. marked B.T.
Set up on W sec. line; squared off
and set squared post and iron rod
200 ft E. 4 ft NEly from marked
Norway pine. Fee 50¢ Pd

T 39 N - R 9 E Sec. 14 LOT 8

CLAWSONS 1st ADDN. TO MINOCQUA
Lot 8 one West 25' of Lot 7
Survey for Luther M. Walters Aug. 15, 1945



Luther Walters

T 39 N - R 6 E SEC. 14 LOT 8

LAKE VIEW PARK Lot 8 + W 35' lot 7

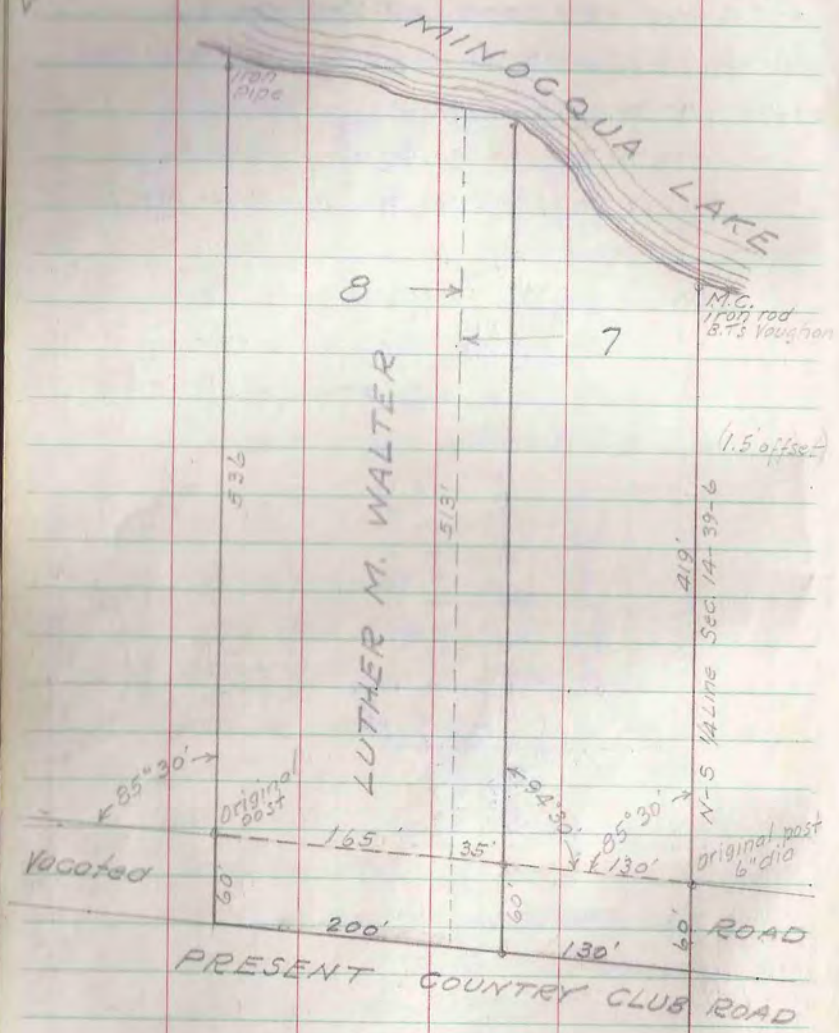

T 39 N - R 4 E SEC. 36

Govt lots 2-3-4-5-6-7 Walter A. Froutschi Democrat Printing Co. 114 So. Carroll St. Madison Wis.

Survey for J. J. Jones Estate

Aug. 20, 1945. Located N 1/4 cor. 952' W of Walter at roadside. Brass cap pipe. One original B.T.

From NE cor. (Compass + tape) ran W 20.25 chains 1/4 cor. is iron rod in roadway 25 ft N of witness stake S side of road.

From N 1/4 cor. S 20.00 No 1/8 cor.

" " S 40.54 iron rod for cent 1/4 cor.?

From 1/4 on N line found staked line S to post at lake.

SE cor. Sec 36 Large square post by Hall and brass cap pipe. Original cor.

M.C. N of SE. cor. Iron mon.

From SE. cor. West compass + tape

At 20 chains iron pipe no B.Ts

" 38 " stake + mound of stones No B.Ts

" 40 " No corner

Thence N to lake. Post at lake shore

NW. cor. Govt Lot 4 not found

SW. " " " " "

W.A. Froutchi

T 39 N - R 4 E Sec. 36 (cont'd)

Placed iron rod near base of Pine tree on W shore of Pine Lake. Point was indicated by Walter A. Froutschi and Mr. Rewey as marking E end of N line of S ½ of Govt Lot 4.

Compass line W intersects cabin

Set iron rod 15ft from NW cor of cabin in line with Westerly line of stone foundation as agreed to by Mr. Rewey and Mr. Froutschi.

T 39 N - R 4 E SEC. 36 LOT 4

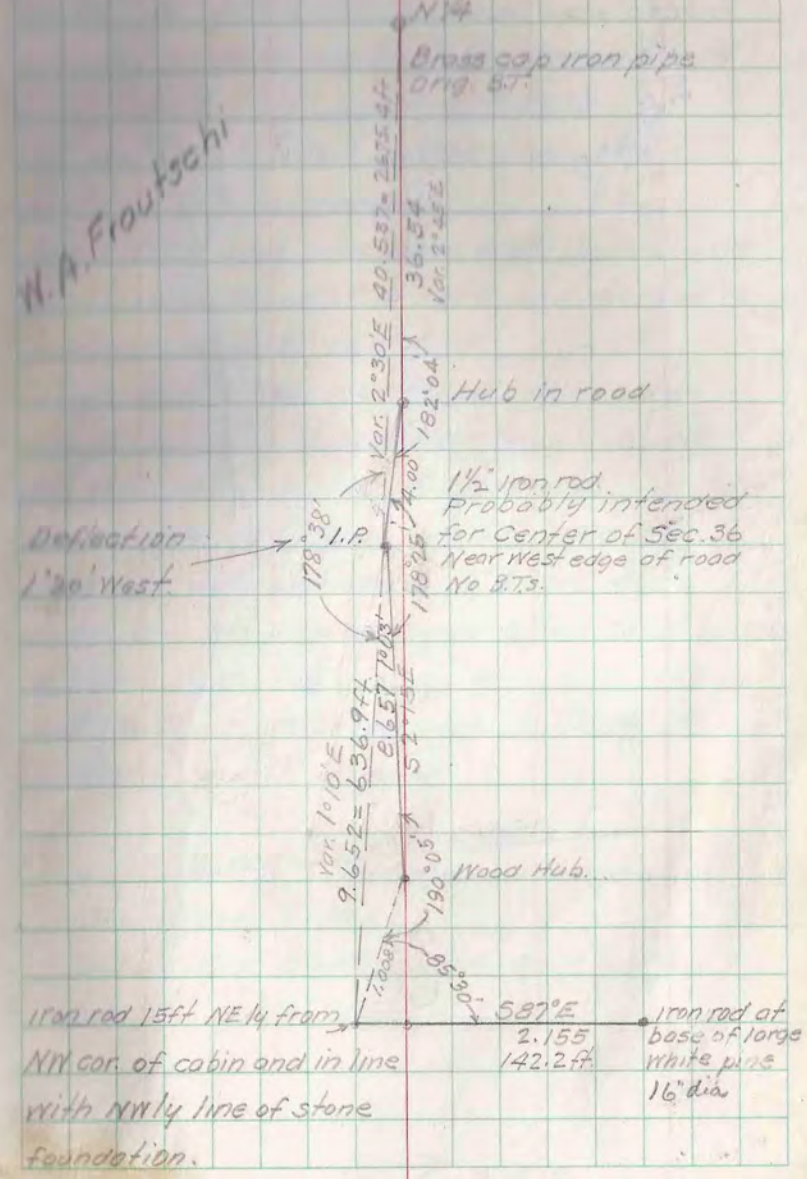



T42N-R7E SEC. 31

Survey for Mary Novak
1418 So. 58th St. West Allis 14
$ 25.00

1/4 cor. Sec. 31 West on sec. line 542' 485 ft.
Set iron pipe in roadway
Set witness iron pipe near crest gravel slope
6 ft. south of point in road, and marked
a pine tree S 82°45'W 6 ft.
South from NE cor. on Fischer's random line
Found Burnett's 1/8 post down and iron pipe
At M.C. south of NE cor. compass line along
lake shore N 66°30'W 485 ft. and set
iron pipe and marked a 12" Birch N 68°E 1.9 ft.
From this iron pipe measured along sand beach
at waters edge 1803 ft. to conc. mon. set by
Vilas Co. Court order to mark E limit of the
Blanche Johnson property.

Sept. 21st 1945 Change in survey
See opposite page
Submitted sketch and description
Oct 1st Fee 5.50

Steve Novak
Ted Kern

T 42 N - R 7 E SEC. 29-30-31

1-8-1 Survey for Steve Novak Aug. 28 '45

Compass & tape W. Weisgerber Asst.

$ 28.00

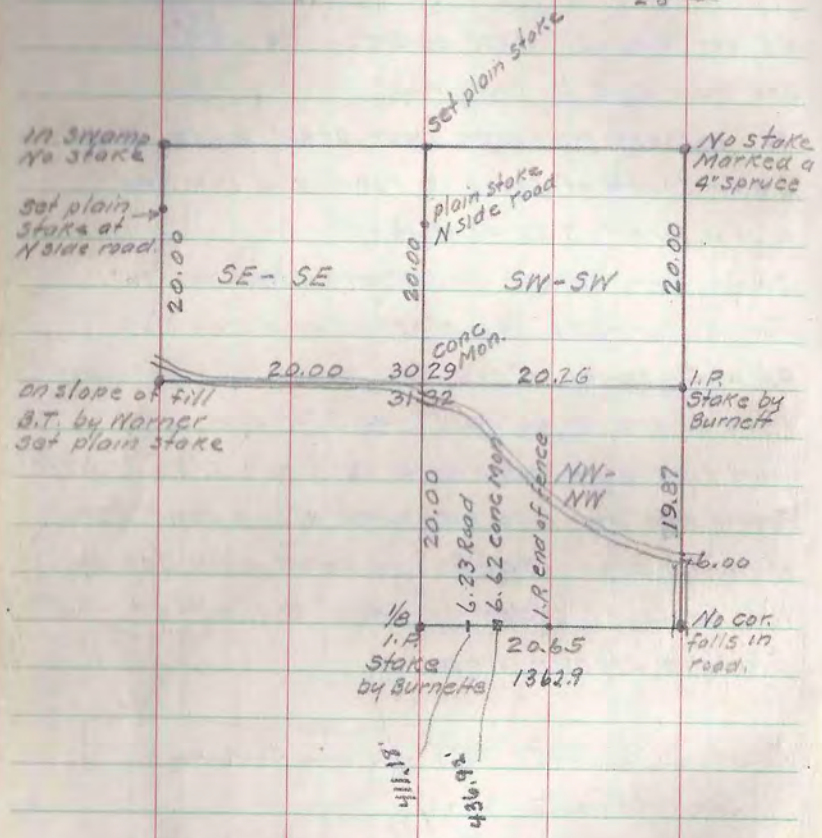

T 42 N - R 7 E SEC. 31

Part of Govt Lot 6

Survey for T. A. Kerns John Kern Asst Aug 29, '45

Resurvey of lots platted by Warner.

$ 50.00

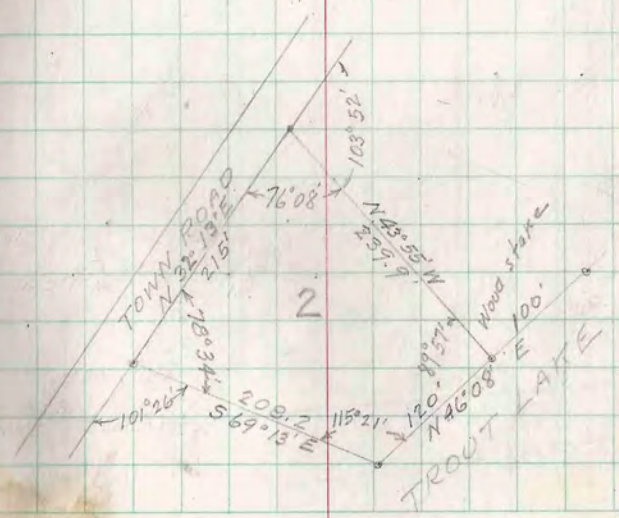

T42N-R7E SEC. 31 LOT 6

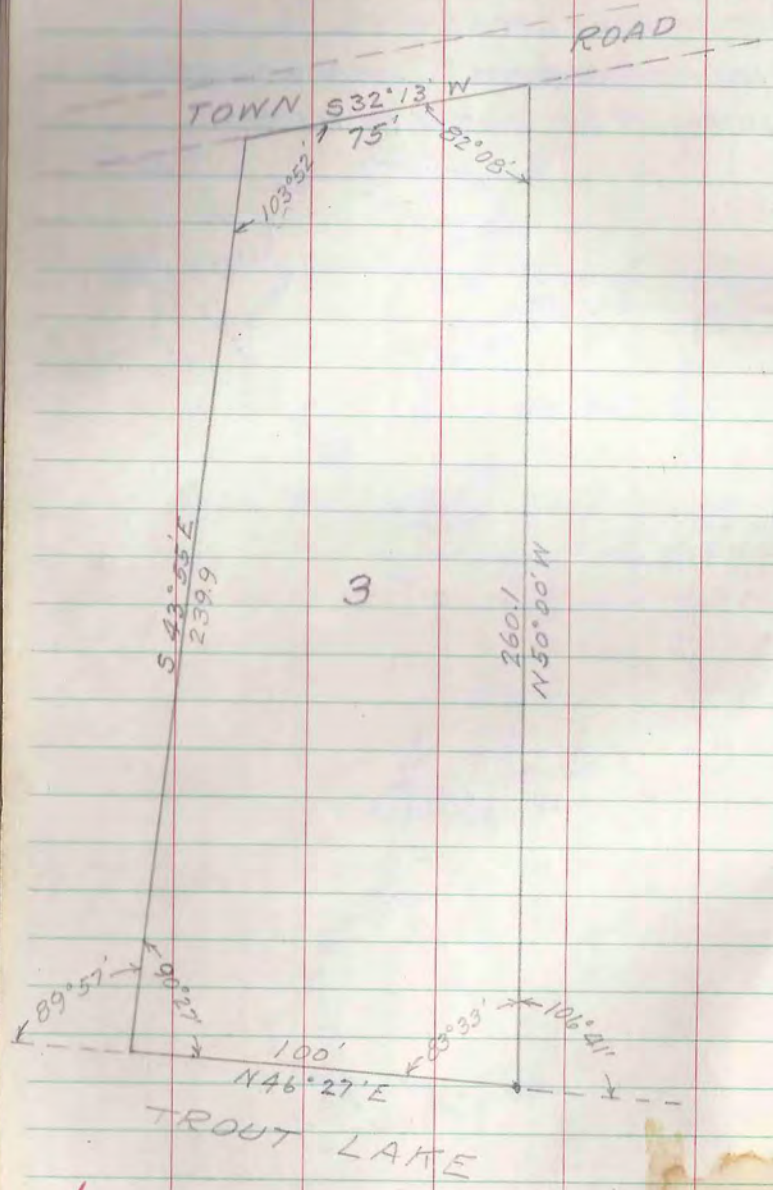

T42N-R7E SEC. 31 LOT 6

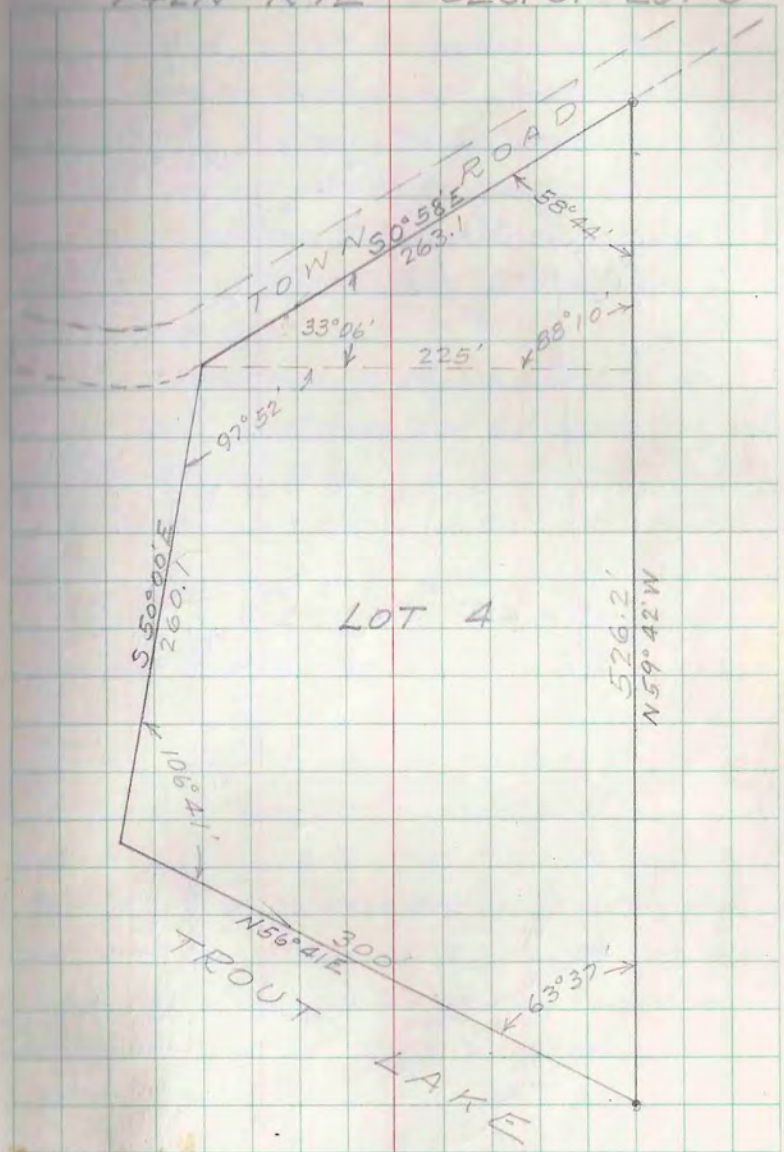

T42N-R7E SEC 31 LOT 6

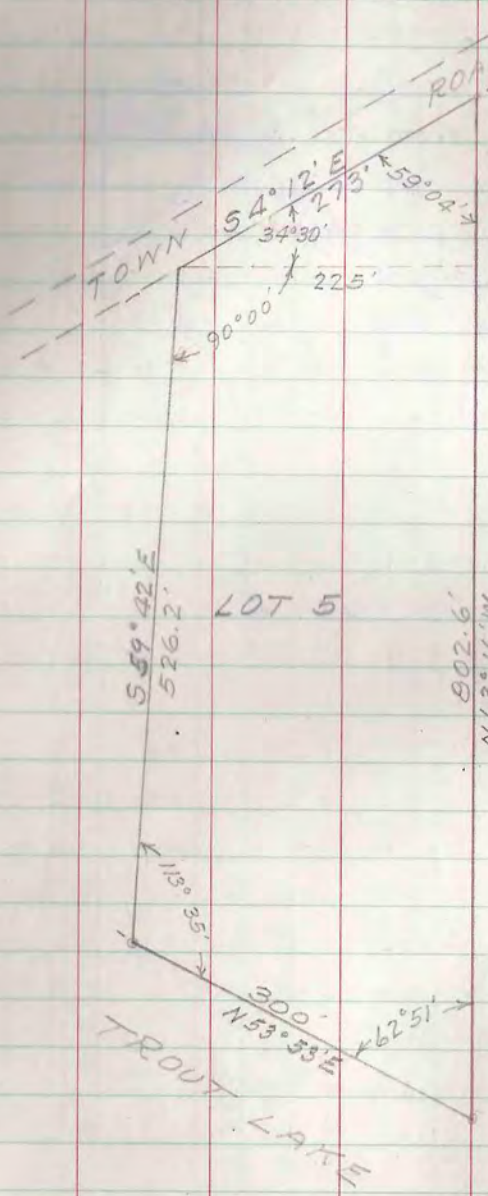

M.C.		N	S	E	W	N	S	E	W
A	N 42°00' E	300				222.90		200.70	
B	West	245.4							247.46
C	N 33°43' E	385.0		329.24		222.90			
D	N 01°37' E	263.1		263.07		543.14		213.70	
E	N 2°37' W	273		272.71		806.21		283	
F	S 6°41' E	802.6				1078.92			197.45
G	S 55°28' W	300			380.70			706.56	
H	S 58°16' W	300			120.06				
I	S 34°02' W	100			157.80				
J	S 49°38' W	120			66.87				
M.C.	S 42°06' W	300			80.56				
						222.90			
						447		200.70	
						222.90			
						222.90			
						543.14			
						806.21			
						1078.92			
						698.22			
						528.16			
						370.36			
						303.44			
						222.63			
						200.70			
						222.90			

T42N-R7E SEC. 31

For T.A. Kern 2729 So Kinnikinic Ave Milw
Asst. John Kern Sept. 5 '45 $50.00 + 45.00 = 95.00
Compass line E from W1/4 cor. (Brass cap pipe) to lake. Did not find 1/4 cor. nor M.C. of lake. Went to M.C. between 31 & 6 and brushed line West to town corner. Found conc mon. and two original B.Ts.

Sept 6. To locate E-W 1/4 line and M.C. of Trout lake. Went town cor. Establised true line to M.C. between 31 & 6.

Angle of town cor. from M.C. to Fishers random Sta "Z" 91°47'

Angle of "Z" from Town cor. to Sta. "Y" — 179°37'
" " "Y" " Sta. Z to " "W" — 178°25'
" " "W" " " "Y" " " "V" etc — 180°00'

Bearing of West Sec. line is North
" " North " " " East
" " South " " " N 89°49' E
" " E-W 1/4 " " " N 89°54' E

Angle of Fishers Sta "M" from N random to true E-W 1/4 line to a mean between bearings of North line and South line of Sec. 31 is — 89°54' (Var. 1°45' E)

Ran transit line from W1/4 cor east to lake and set 1 1/4" iron pipe for M.C. from which

Jack Pine 12" N 62 1/2° W 44.8 ft
Maple 8" S 52 1/2° W 33.9 ft

Benton Blocks
1-C-2
A-B

T 39N – R6E SEC. 11 LOT 1

Survey for Edw. Hunter Sat Sept 8 1945

To relocate lots in Huber's Addition to "Woodland" D.S. Burnette's Orig. Survey. (1924)

Brushed traverse line along lake shore and set 2"×2" stakes at corners of lots 1 to 17

Set 2×2 stake on 1/8 line 250 ft North of oak post M.C. at lake.

~~Thence at angle of 119°30' from M.C. set 2×2" stakes at 70 ft, 140 ft, 210 ft.~~

Frank Melang Asst. 1 day

Mon. Sept 10.

Measured angle at each lot cor. (No Asst)

— LAKE SHORE TRAVERSE —

B.S.	Sta.	F.S.	Angle	Dist	Bearing
N on 1/8 line	M.C. 1/8 line	cor 1-2	72°04'	100	N69°20E
M.C.	1-2	2-3	166°55'	100	N56°15'E
1-2	2-3	3-3	179°37'	50	N55°52E
2-3	3-3	3-4	167°27'	50	N43°19'E
3-3	3-4	4-5	164°32'	100	N27°51E
3-4	4-5	5-6	189°31'	100	N37°22'E
4-5	5-6	6-7	184°58'	100	N42°17'E
5-6	6-7	7-8	180°00'	100	N42°17'E
6-7	7-8	8-9	185°08	100	N47°25E
7-8	8-9	9-10	165°24'	100	N32°49E
8-9	9-10	10-10	48°31'	50	S81°20W
9-10	10-10	10-11	208°45'	50	N69°59'W
10-10	10-11	11-11	215°31'	50	N34°28W
10-11	11-11	11-12	186°48'	50	N27°40W
11-11	11-12	12-13	197°43'	100	N9°53'W
11-12	12-13	13-14	186°37'	100	N3°16'W
12-13	13-14	14-15	173°36'	100	N9°40'W
13-14	14-15	15-15	158°42	50	N30°58W
14-15	15-15	15-16	123°49'	50	N87°09'W
15-15	15-16	16-17	203°11'	100	N63°58W
15-16	16-17	17-17	194°34'	50	N49°24W
16-17	17-17	17-0	205°23'	50	N24°01W
17-17	17-0	Oak Post R.R. R.O.W.	181°49'	81.2	N22°12'W

Error of closure 0°38' N.G. To be rerun

Corrected

T 39N – R6E SEC. 11 LOT 1

— LAKE SHORE TRAVERSE —

Sept 24 '45 W. Weisgerber rodman

Sta.	B.S.	F.S.	Angle	Dist	Course
O.P. 2	O.P. #1	A	156° 56'	368.65	S 3° 03' W
A	O.P. 2	M.C.	168° 30'	445.0	S 8° 27' E
M.C.	A	1-2	77° 47'	100	N69° 20' E
		2-3	166° 54'	100	N 56° 14' E
		3-3	179° 39'	50	N 55° 53' E
		3-4	167° 20'	50	N 43° 13' E
		4-5	164° 29'	100.5	N 27° 42' E
		5-6	189° 17'	100.	N 36° 59' E
		6-7	185° 02'	100	N 42° 01' E
		7-8	180° 00'	100	N 42° 01' E
		8-9	185° 05'	100	N 47° 06' E
		9-10	165° 30'	100	N 32° 36' E
		10-10	48° 32'	60	S 81° 08' W
		10-11	208° 44'	40	N 70° 08' W
		11-11	215° 32'	50	N 34° 36' W
		11-12	186° 47'	50	N 27° 49' W
		12-13	197° 43'	100	N 10° 06' W
		13-14	186° 38	100	N 3° 28' W
		14-15	173° 34	100	N 9° 54' W
		15-15	158° 42'	50	N 31° 12' W
		15-16	123° 49'	50	N 87° 23' W
		16-17	203° 10'	100	N 64° 13' W
		17-17	194° 33'	50	N 49° 40' W
		17-0	205° 23'	50	N 24° 17' W
		O.P. #1	181° 40'	81.2	N 22° 37' W
		O.P. #2	48° 48'	500.0	S 26° 11' W

Dr. Huber 4-9

Hubers Addition to Woodland

			LAT. N	LAT. S	DEP. E	DEP. W
1	N 69° 20' E	100	35.29		93.56	
2	N 76° 14' E	100	55.58		83.13	
3	N 60° 03' E	50	28.04		41.39	
4	N 43° 13' E	50	36.44		34.24	
5	N 27° 43' E	100.5	88.98		46.71	
6	N 36° 39' E	100	79.88		60.16	
7	N 42° 01' E	100	74.29		66.93	
8	N 42° 01' E	100	74.29		66.93	
9	N 47° 06' E	100	68.07		73.25	
10	N 32° 36' E	100	84.24		53.88	
	S 81° 08' W	60		9.25		59.28
	N 70° 08' W	40	13.59			37.62
	N 34° 36' W	50	41.15			28.39
11	N 27° 49' W	50	44.22			23.33
12	N 10° 06' W	100	98.45			17.53
13	N 3° 28' W	100	99.82			6.04
14	N 9° 54' W	100	98.51			17.19
	N 31° 12' W	50	42.79			25.90
15	N 87° 23' W	50	2.28			49.95
16	N 64° 13' W	100	43.49			90.04
	N 49° 40' W	50	32.36			38.11
17	N 24° 17' W	50	45.57			20.56
0	N 22° 37' W	81.2	74.95			31.22
	S 26° 11' W	500.0		448.69		220.62
	S 3° 13' E	804.6		803.26	45.15	
			1262.26	1261.20	666.25	665.78

COORDINATES

	Sta.	North	South	East	West
1	M.C.	0	0	0	0
2	Cor. Lot 1, 2	35.29		93.56	
3	2-3	90.87		176.69	
4	3-4	135.35		252.32	
5	4-5	244.33		299.03	
6	5-6	324.21		359.19	
7	6-7	398.50		426.12	
8	7-8	472.79		493.05	
9	8-9	540.86		566.30	
10	9-10	625.10		620.18	
11	10-11	679.44		523.28	
12	11-12	714.81		471.56	
13	12-13	813.26		454.03	
14	13-14	913.08		447.99	
15	14-15	1011.59		430.80	
16	15-16	1056.64		354.95	
17	16-17	1100.13		264.91	
18	17-0	1178.06		206.24	
19	0. Post #1	1253.01		175.02	
20	0. " #2	804.32			45.60
	M.C.	1.00			.45

T 39 N - R 6 E Sec. 11 Lot 1

Present Road Location

Sta	BS	FS	Angle	Dist
O.P. #1	17-18	A	0° 0'	34.4
A	17-18	B	33° 24'	72.2
B	A	C	174° 15'	129.2
C	B	D	163° 38'	113.3
D	C	E	155° 50'	115. end.

			S	E	W
O.P. #1 - A	S 22° 37' E	34.4	31.75	13.22	
A - B	S 10° 47' W	72.2	70.92		13.50
B - C	S 5° 02' W	129.2	128.70		11.33
C - D	S 11° 20' E	113.3	111.20	22.26	
D - end	S 35° 30' E	115.0	93.62	66.78	

A -	1221.26 N	188.24 E
B	1150.34 N	174.74 E
C	1021.64	163.41
D	910.44	185.67
E	816.82	252.45

Expense: Frank Melang 2da
Weir
Francis Kirchner 1/2
Sept 5 Telephone chgs Wauona .63

Dr. Huber
Henry Holling

T39N-R6E SEC. 11 LOT 1

Huber's Addition to "Woodland"

Back line lot corners and road (Weisgerber 1 and

Set over M.C. sighted to Sta. "A"

Az. 5°10' to N 3°13'W 250ft on 1/8 line to

NW. cor. lot 1 $\frac{249.6N}{14.0W}$

At NW. cor. lot 1 Az. 137°47' to N39°00'E

Set lot stakes at 60ft intervals for total

dist 360ft $\frac{529N}{212E}$ to P.C. curve.

R = 84ft. T = 36ft Δ = 46°24'

Nov. 6 1945 Lawrence Gaertz

continued line N39°E 36ft to P.I. in lot 7.

from which large Maple is 6.6ft

At P.I. Az. 133°36' to tangent N7°24'W

Dist 29' to cor. lots 7, 8 + 9. Drove 1/2" square

spike into birch stump. for cor.

From this point set a stake 50ft N7°24'W for N

cor. of 9 + 10 combined into one lot.

Thence 50ft N7°24'W for cor. between 11 + 12

Thence 5 stakes of 60ft intervals to corner (429') Total

between lots 16 + 17. Continued line N7°24'W

429' + 222.2 = 651.2 Az from S7°24'E to close

213°56' on Oak post #1 Dist to close 55.4ft

At cor. between lots 5 + 6 Az 88°19 to S49°19'E to cor.

5 + 6 at lake Dist 243' Brushed out + set line stakes

At cor. between lots 7, 8 and 9, 10 Az 105°00' to cor.

8 + 9 at lake. Dist 339'. Brushed out and set line stakes

T42N-R5E SEC. 12 Lot 6

Henry Holling #823 Heading Ave. Peoria Ill.

Lawrence Gaertz Asst. Nov. 7 1945

Met P.C. Hanson of Monitowish, owner who

showed us the NE and NW corners of Lot 6

both are brass cap galv. iron pipes.

Found conc. mon. at S/4 cor. Sec 12 and Burnetts

B.T.s

Set transit on line between S/4 cor and NE cor

Lot 6. Set up backsight at NW cor. of lot 6

At NE cor of lot 6 angle from S to W is

91°03'.

From NW cor. of lot 6 measured E on true

line setting stakes at 200' and 400'

At 200' sta. turned 88°57' from E to South

set 4x4 post near S line of road, brushed out

to lake and set 4x4 oak post.

At 400' sta. turned 91°03' from W to South

set 4x4 post south of road, brushed out to

lake and set 4x4 oak post

Pickets set on both lines

SEC. 13+14 T40N-R6E

Proposed minnow propogation project.
Survey for Tom Findlay + Ed. Hill
Sept. 20, 24, 29 1945

Began on south shore of Tilby Lake and E side of creek
set square post marked "A".

N 83°30'W 170' to post "B"
S 68°45'W 862' " " C Stadia over swamp.
S 8°00'E 315' " " D " " "
S 6°30'W 203.5 " " E 100' tape
S 75°45E 410' " " F " "
S 38°45E 189 " " G " "
S 87°00E 215 " " H " "
N 6°45'W 645 " " J Stadia
N 34°45'E 513 " " A Tape to close

	N	S	E	W
N 83°30'W-170	19.2			168.9
S 68°45'W-862		312.4		803.4
S 8°00'E 315		311.9	43.9	
S 6°30'W 203		201.7		22.9
S 75°45E 410		100.9	397.4	
S 38°45'E 189		147.4	118.3	
S 87°00'E 215		11.3	214.7	
N 6°45'W 645	640.6			75.8
N 34°45E 513	421.5		292.4	
	1081.3	1085.6	1066.7	1071.0

Findlay-Hill

SEC. 13 + 14 T40N-R6E

To tie in survey on previous page with U.S. Hiway #51.

Began on ℄ U.S. #51 about 1800' south of N line of sec. 14

Thence in road N 73°30'E 158'
S 77°00'E 144
S 84°15'E 98'
S 50°00E 217'
N 80°10'E 325'
S 76°00'E 130 to Post "D"

Area computed by Meridion Distances
13.47 Acres.

Area checked by scaling triangles etc. from 1" = 100 ft. plat. 13.0A

Submitted 6 Black-White prints direct from Schiller Blueprint Co to Hill Products Co
736 Jonesville St. cost $1.56
Oregon Wis.

Send statement to
Tom the Guide Bait Co
Minocqua, Wis.

Statement 12/2/45

2. Cruising NE¼ Sec 5-38-6
2 days @ 15.00 $30.00
Elevations of creek.
Survey of Minnow project in Sec 13 + 14 Town 40N R6E
4 days @ 15.00 60.00
Writing descriptions
Drawing plat
Furnishing 6 prints 10.-
$100.00

O. Burkhart
2-A-9
3-A-2

T 39N-R5E SEC. 20

Survey for O. Burkhart Sept. 27 + 28 & '45

To locate boundaries of Lot 2 McK Subdiv. and large trees on building site.

Found original stake and iron pipe witnessed by two trees at NW. cor. of lot 2 Set new cedar post. At SW. cor. found rotted stake. Set new cedar post. East of post on high bank - found Hall's iron pipe brushed line E and set line stakes. At road in line with stakes found Hall's iron pipe. Set new cedar post.

At NE cor lot 1 found Hall's B.T. rotted + down. His iron pipe 4' from B.T. Set new cedar post. Measured South 50ft. + found Hall's iron pipe of NE cor of lot 2. set new cedar post.

Found iron bolt for 1/8 cor. in roadway in line with cedar posts and 30.2 ft N of NE cor. lot 1. Marked post for B.T.

O. R. Burkhart
4900 North 2nd St
St. Louis Mo. $60.00

T 39N-R5E SEC. 20

McKENNA SUBDIVISION

Survey by H.C. Hall
Aug. Sept. + Oct. 1927
Recorded Nov. 3 1927
Vol. 5 of Plats page 37

All lot corners are marked in field by referenced iron pipes.

Copied from tax description plat book.
Town chairmans office

(see large scale copy of Hall's plat in files)

T39N-R5E SEC 20

(Cont'd from page 33)

To locate large trees on proposed cabin site on lot #2 McKenna's Subdivision.

Place of begining is NW. cor. of Lot #2 McK. sub.
Thence S 0°15'W (Mag) Dist – 279'
to stake from which I read following compass bearings and stadia distances;

Y. Pine #1	22" dia.	142°28'	43'	S 37°30'E
2	18" "	149°10'	37'	S 31°00'E
3	22" "	152°25	42	S 27°30'E (dead)
4	19" "	159°20'	41	S 20°30'E
5	21" "	173°50'	56'	S 5°45'E
6	22" "	223°05'	46'	S 43°30'W
W. Pine 1	27" "	229°00'	59'	S 49°15'W
Y. Pine 7	24" "	"	72'	"
8	16"	275°20'	45'	N 84°15'W
9	25"	290°20	35'	N 69°15'W
10	21"	303°10'	35	N 56°30'W
11	21"	326°40'	34	N 33°00'W
12	18"	343°00	36	N 16°45'W
13	14"	344°52'	33	N 15°00'W
14	22"	339°00'	21	N 20°30'W
		289°15'	125'	N 70°30'W to lake

Line to lake passes between 2 Y.Ps 40' from lake
3 Y.P. between 10 & 11 are 60 from lake.

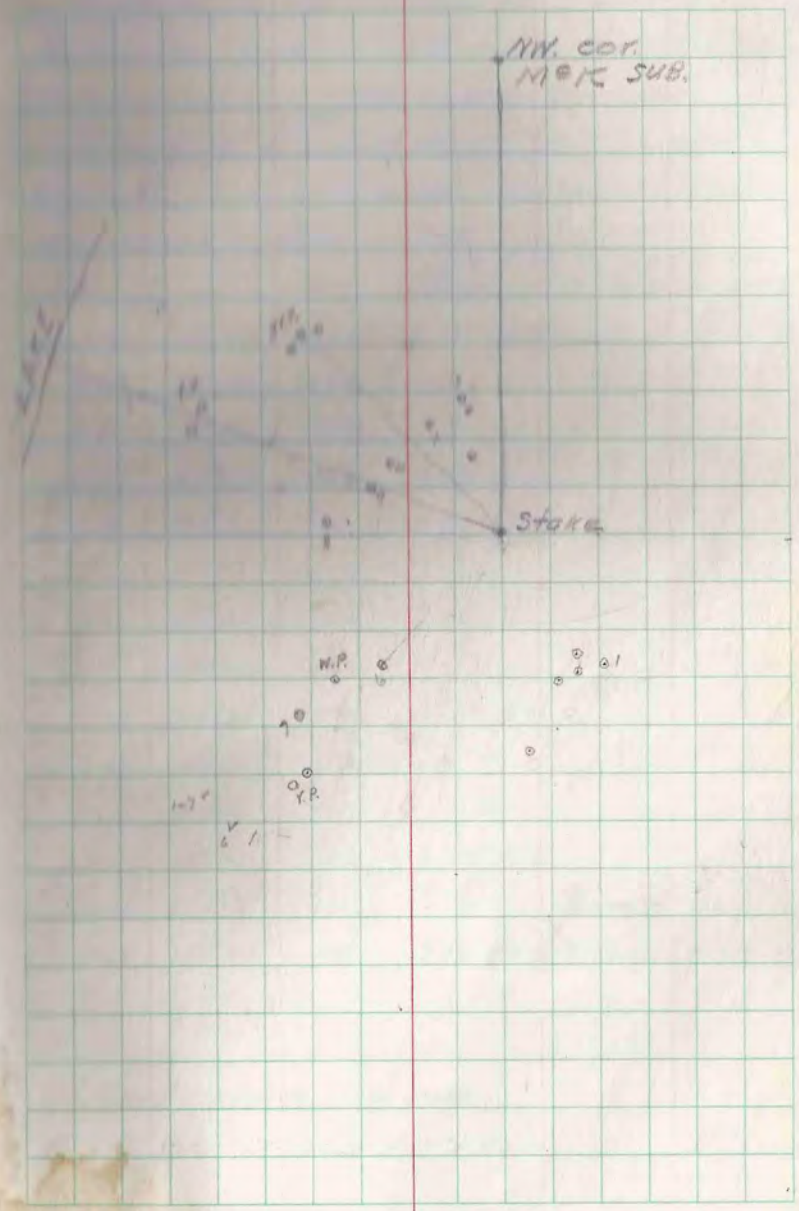

T42N-R7E SEC. 31 LOT 4

Survey for T.A. Kern 2729 So. Kinnickinnic Ave Milw 7
Bd 24-17 1946 John Kern Asst.
Traverse of North Shore of Trout Lake
Begin at M.C. on E-W ¼ Line, sighted W on true
Azm Mag. 0 00°45'W

M.C.
Jack Pine 12" N62°W 42.8
Maple 8" S 52°W 33.9

Sta.			
1-2	351°30'	100'	S 19°45'E
2-3	180°00'	100	"
3-4	180°00'	100	"
4-5	164°15'	100	S 35°30'E
5-6	164°45'	100	S 50°45'E
6-7	180°00'	100	"
7-8	200°30'	100	S 30°15'E
8-9	180°00'	100	"
9-10	214°30'	100	S 4°15'W
10-11	180°00'	100	"
11-12	180°00	100	"
12-13	153°45'	100	S 22°00'E
13-14	180°00'	100	" Maple 12" S16°W 6.0
14-15	189°30'	100	S 12°30'E Birch 10" N76°W 5.4

(Road traverse next page)

Ted A. Kern

T42N-R7E SEC 31 Lot 4

1st Par T.A. Kern Oct 17 '45 John Kern Asst.

Road Traverse

Began on E-W 1/4 line 273.4' W of M.C.

Sta.	Angle	Bearing	Dist.
1	0°0'	N88°45'E	273.4
1-2	124°50'	S33°35'W	100.
2-3			100
3-4			100
4-5			100
5-6	144°04	52°21'E	100
6-7			100
7-8	183°40'	S1°19'W	100
850			50
850-9	108°29'	S70°12'E	50
9-10			100
10-11			100
11-12	198°37'	S51°35E	100
1275			75'
1275-13	214°38'	S16°57'E	25'
14			100
15			100
15-16	148°00'	S48°57'E	100
16-17			100
17-18	172°22'	S56°35'E	100
At lake 14-15	139°20'	N82°45'E	310'
To close	84°45	N12°30W	—

T42N-R7E SEC. 31 LOT 4

COORDINATES

Station		South	East	West	
Lake Shore					
M.C.		0	0	0	
Between parcels	3-4	282.4	101.4		1
	4-5	363.8	159.5		2
	6-7	490.3	314.4		3
	8-9	663.1	415.2		4
	11-12	962.3	393.0		5
Birch 8" S11°W 13'	13-14	1147.7	467.9		6
	14-0	1245.3	489.5		7
At Road					
Between parcels	0-1	6.0		273.3	1
	4-5	339.2		494.6	2
	6-7	539.0		486.4	3
Angle in parcel	8	688.9		489.8	4
Between "	9-10	773.6		254.6	5
	10-11	882.3		117.5	6
	12-13	1097.5		51.9	7
Angle in "	14	1228.8	98.9		8
Between	N. Pine 9" N84°E 26 14-0	1283.8	182.4		9
To close at 14-0 of lake		1244.7	489.9		10
B.T. 13-14 at road Cedar 12" North			27.5		

Weiskopf
Josephson

T 39 N - R 5 E SEC. 31 LOT 1

Aug Ahlborn Asst Oct. 1945

Measured E on approximate N line of Lot 1 from point 400' E of W line of Sec 31. This point being on the E line of Josephson's lot. Distance E to NE corner of Arnold's lot is 470'±. Arnolds lot being 180' wide E & W leaves a balance of 290' unsold and still owned by Aug. Ahlborn.

Signed affidavit to Mr. Kaye Atty Rhinelander

Fee $5.00

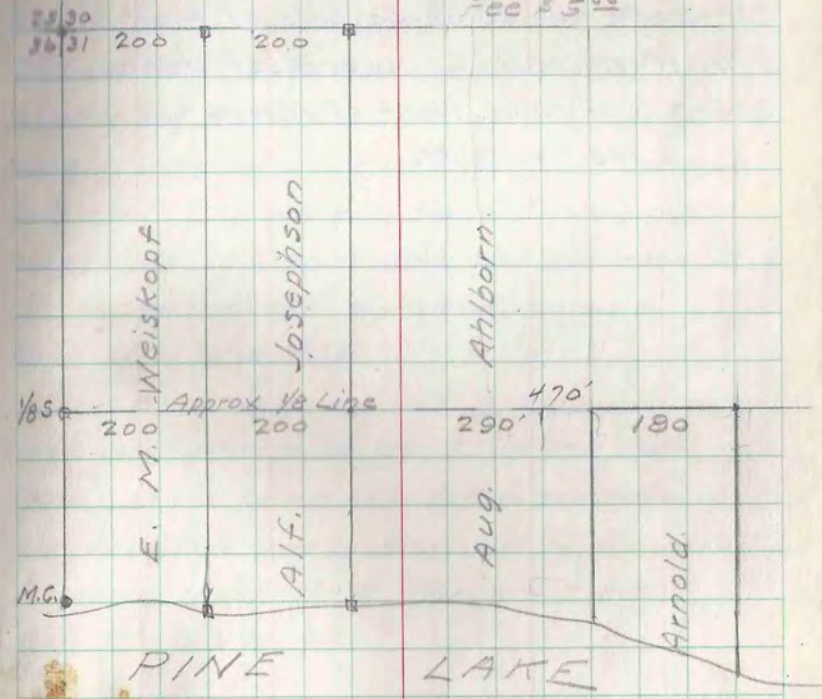

L.C. Umlout
Helmuth Fritz

T42N-R6E SEC 32

Survey for Helmuth Fritz

3519 N 50th St Milwaukee Wis

Oct. 28, 1945 (Sunday)

To locate E½ of NE¼ Sec. 32.

Identified N¼, NE Sec Cor and E¼ cor.

all brass capped iron pipes

E¼ N in road 40.26 to NE. cor.

set stake at 20.13 W side of road.

NE cor W in road 41.385 to N¼ cor

set stake at 20.69 So. side of road.

E¼ W in road 20.00 and set stake

South S of road. West of Hiway #51

Fee 2 20 22 Rd.

T40N-R5E SEC. 23 LOT 2

Robinson's Subdivision

Resurvey of lots 14-15 and 16

For L. C. Umlauf 1132 Ainslie St. Chic Ill.

Oct. 29, 30, 1945

Retraced O.S. Burnett's survey of Nov. 1924

Began at his M.C. on S line of Govt lot 2. Found 1½" iron pipe flush with ground surface and his B.T. No notes. Measured E 229' and found 1½" iron pipe flush with ground and his Jack pine B.T.

Continued E 154' to original SE cor. of plat.

Turned 88°09' to N distance 400' fell at edge of driveway. No stake. Continued N'ly along road 600' to original stake at angle point between lots 10+11. Set new 2x2" stake. Thence NE'ly along road 150' to original stakes between lots 13+14. Set new 2x2" stake and marked o

Birch 10" N 76° W 9.3 ft.

Thence NE'ly along road 50 ft to original stake at angle point between lots 14+15. Set new stake

Thence on new course NE'ly 50 ft to new stake for cor. lots 15+16 and another 50 ft to new stake for corner of lots 16+17 from which B.T.

Oak 12" S 71° W 9.8'

(See traced copy of recorded plat in files)

Umlauf
James

T40N-R5E SEC. 23 LOT 2
Robinson's Subdivision (cont'd)

Lake shore

From M.C. on South line Govt lot 2 measured 100 ft stations N along toe of lake bank for 6 stations, then offset W to lake shore and there found ½" iron pipe. Continued N along lake shore. Found several original lot stakes. Distance to M.C. on E line of Sec. 23 iron pipe in fence line 3540' O.K.

T39N-R6E SEC. 23 and 14

D. A. James. Nov. 6, 1945

To locate lot corners along Town road.
Set transit over concrete mon. 481.3 ft N of E ¼ on N line of Sec 23. Sighted to ⅛ cor.
Azimuth to Wly line of road 333° 34'
Set stakes at 200, 300 and 400'
At 400 Az. 161°08' set stake at 100' and at 565' opposite Bert's gate.

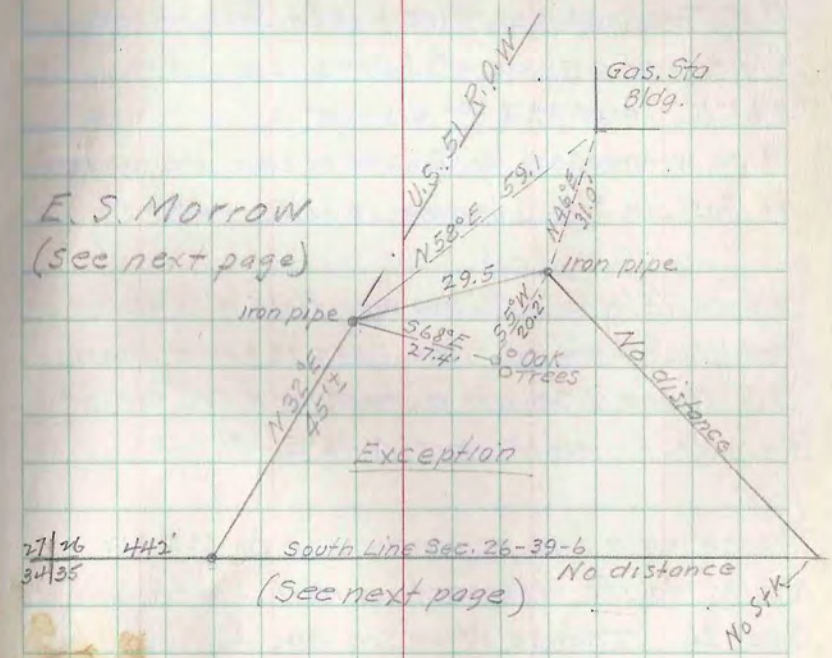

Reed
E.S. Morrow

T39N-R6E SEC 26 SW¼-SW¼

E. S. Morrow L. Goertz Asst Nov. 9

To describe a parcel of ground excepted from description in deed Morrow to Reed.

Begining on the south line of Sec 26 of its intersection with the easterly R.O.W line of U.S. Hiway 51

Thence NEly along said R.O.W approximately 45ft. to a 1" iron pipe driven flush with the ground surface and witnessed by a R.R Track spike driven into base of the Wly tree of a group of 3 oaks bearing S 68° E and 27.4 ft. distant.

Also witnessed by S.W. cor of concrete foundation of Gas Sta. Bldg. bearing N 61° E - 59.1 ft.

Thence NEly 29.5ft. to a 1½" iron pipe flush with ground from which same R.R. track spike as above bears S 5° W and is 20.2 ft distant. and SW cor. of Gas. Sta. foundation bears N 46° E - 31.0 ft

Thence on a line perpendicular to U.S. #51 R.O.W. to its intersection with south line of Sec. 26. Thence W on Sec. line to P.O.B.

(See sketch page 39)

T42N-R5E LOT 6 SEC. 12

Henry Holling 823 Heading Ave. Peoria, Ill

Nov. 10, 45 L.G. Goertz Asst.

N.W. and N.E. corners both brass capped iron pipes indicated by R.C. Hanson Monitowish

S¼ cor is a square concrete monument B.T.s by D.S. Burnette

Transit between NE cor and S¼ cor.

At NE corner angle from S to W is 91°03'

From NW. cor set points on true line 200' & 400' E

At 200' E angle from E to S 88°57'

Set square pine post south of road and oak post at lake. Line brushed and line stakes set.

At 400 E angle from W to S 91°03'

Set square pine post south of road and oak post of lake. Set line stakes.

Fee $30.00

Art Dorwin
2-8-6

T 39N-R6E SEC. 23 LOT 1

Lots along south line of Ball Park and south line of Milan M. Dorwin

Nov. 16, 1945 Survey for Art. M. Dorwin

Transit at White post on U.S. Hiway 51 R.O.W. line 100 ft. West of ℄. Sighted West to concrete mon. at corner of Ball Park. angle SE to R.O.W line 109°50' distance 125' set 2x2 stake. Thence W parallel with south line of Ball Park angle 70°10'. Set 2x2 stakes at 117.4, 217.4 and 317.4'



T 39N-R6E SEC. 23 LOT 1

Nov. 17, 1945

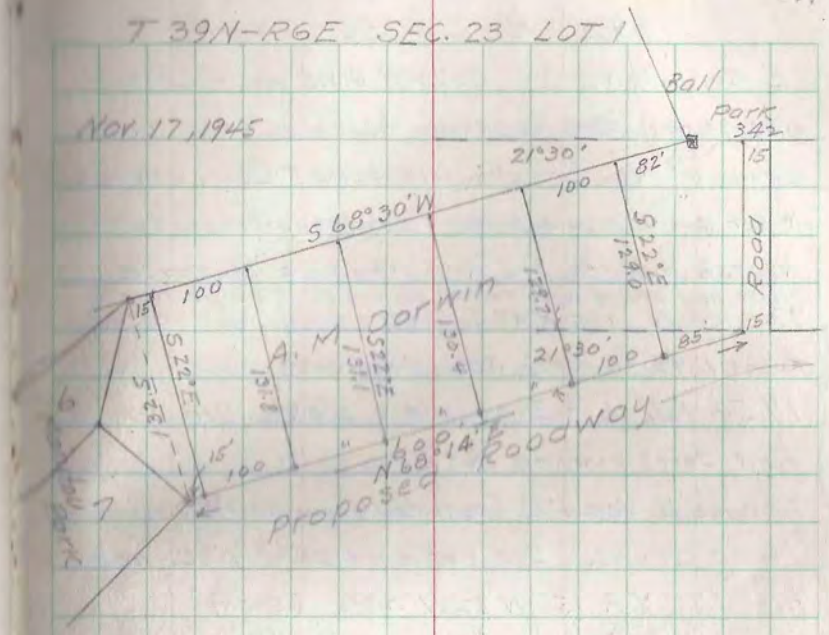

To locate parcel adjacent to U.S. Hiway 51

Set transit over iron pipe 312.2 S 8°04'W of P.O.B. (see Book 2 page 76). B.S. on P.O.B.

A2.	120°28'	Dist	76.0	to SW. cor. of Lawtons lot
"	73°37'	"	150.8	to Iron pipe Lawtons W line
"	220°48'	"	133.4	" " " on U.S. 51 R.O.W
"	66°18'	"	247.0	" " " of P.O.B. to close

Kullowatz

T 39 N - R 6 E SEC. 25 Lot 5

S. C. Kullowatz 5020 W. Division St Chicago Ill

Nov. 20 & 21 Geo Roberts Asst.

Began at M.C. between lots 4 and 5 (Large iron pipe)

West on compass line. Found poplar stake in

marsh marked 1/4S and iron pipe under ice.

Made new square post, marked 1/4S and set it beside iron pipe.

Thence N Var. 2°40' E (Dorr's true line reduced

from 1895 to 1947) set line stakes

19.54 fell 6 ft E of plain stake. Did not

find Dorr's marked stake.

Thence E Var. 4° E (reduced from Dorr)

16.00 chains. Did not find Dorr's M.C. nor

his B.T. Y.P. 15° N 82° W .28 3/4 (snow)

Line crosses open field, passes south of pump NW

of Big house to 16.00 in flower bed.

New Survey See Book V page 63

Dist. from P.O.B. of Cooledge deed Vol. 103-12 to M.C.

15 N 22° 26' E 22 Rods 15 Links = 5.65 CH = 372.9 ft.

Nov. 29 Geo. Roberts Asst.

From P.O.B. iron pipe at Cooledge's SE cor. measured

N 20° E 2.10 to Cooledge's N line and 22 Rods 15 Lks or

5.65 ch. as per deed. Point fell 3 1/2 lks E of temporary M.C.

16.00 CH (Dorr) E of 1/8 cor. At this point drove 1 1/2" iron pipe

for M.C. from which SE cor. Mrs Learys Cabin N 62 1/2 W 21.3 ft.

(M.C. moved .125 E) NE cor. " " " N 29 1/4 W 21.6'

Book V Pg. 63

N 44° 30' W 26.5±

N 71° W 28.5±

T 39 N - R 6 E LOT 5

Nov. 29 (Cont'd)

Made new tamarack post for N 1/8 on West line

marked it 1/8S. No B.T.s

Set up tall flag at post. Set flag at iron pipe M.C.

Mag. 83° 45' E or Var. 6° 15' E

of lake. Set transit on true line between flags

and set line stakes between 1/8 cor. & M.C.

Set squared post on line W of road 3.50 CH ±

E of 1/8 cor. Another square post on hill top

14.00 ± CH E of 1/8 cor.

Drove 1 1/4" iron pipe 6" above ground near lake

shore 35.4' E of M.C.

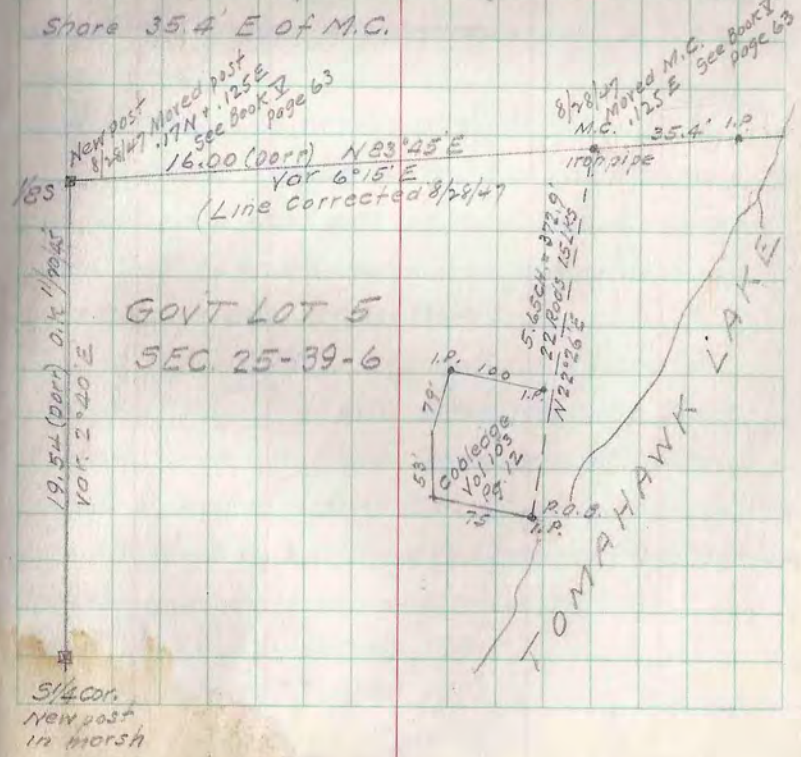

T 37N - R 7E SEC. 32

Harry Poling Harshaw Wis. Nov. 30. 45

To locate corners and lines of SE¼

Center of Sec. Found D.H. Vaughan's 4x4 cedar post and brass cap iron pipe for corner. Line E Var. 1°15'E reduced to 1945 from Vaughan's corrected Var. 3° 29'E to E line of Sec. Did not find Vaughan's ¼ cor nor his B.Ts old fence corner 20 L N of line.

Went S to road. Found post marked XXXII / XXXIII.

Compass and tape 10.00 chains S No ⅛ cor. (rain)

Went to S end O'Day lake. Found two cedar posts in swamp E shore another cedar post E side of road to E.

Dec. 3 Town Line between Sec. 32 + 5

Began at O'Day Lake. Transit in line with two posts in swamp and third post at road East. Continued line East to 40.00 chains from post nearest lake Did not find Sec. cor. 32-33-4-5

Dec. 4. N¼ cor. Sec 5 Brass cap pipe East of old random line 34 lks E of wire fence. Measured South roughly 20 ch and there found two W. Pine stps badly burned with faint 8 on SE stp and plain T on SW. stp. Both stps found to agree with D.H. Vaughans record in bearing and distance viz

W.P. 16 S 66E (S72E '45) 19¾

W.P 16 S54W (S52W '45) 17¾

Harry Perling

T 37 N - R 7 E SEC. 32

cont'd Did not find Vaughan's post under snow. Probably burned.

Made new Oak post and set it at record distances. Post is 30½ lks E of old random N from cent of sec. and 19.99½ N of cent.

$\frac{.305}{10.00}$ = tan 0°52'



Var. 0°20' W

At center of Sec., Az. 180°52' to Sta. of lake 9.44 ch

Thence 180° over lake to Sta on point " 27.50

" " over point to swamp 3.09

Total dist center of Sec to Temp. S¼ cor. 40.03

Did not find Orig. S¼ cor. 50 lks E of swamp nor B.T.'s

From this temp ¼ cor. South on Var. 4°30' E (computed from O.H. Vaughans notes)

33.67 Leave swamp

50.78 Hub N of road E of School

T 36 N - R 7 E SEC. 5

51.59 Temp. center of Sec 5 (in field)

58.79 Offset E 3.25 to clear woods

71.53 Offset W to line

71.74 (51.59 + 1330 ft) Vaughan set temp ⅛ in field.

On west shore of Oneida Lake found 1⅛" iron rod and W. Pine Stp (no marks) S 55° E .16 for M.C.

From M.C. West Var. 2°15' E

1.885 offset 11 ft N to clear garage

2.881 " 11 ft S to line

18.55 (Vaughan's dist) fell 1.67 E of random from N

Set stake at 71.74 south of N ¼ cor.

and 18.55 west of M.C. between Lots 3 & 4

Point is in field about 10 ft SW of large rock.

Did not set true cor.

T 36 N - R 7 E SEC. 5

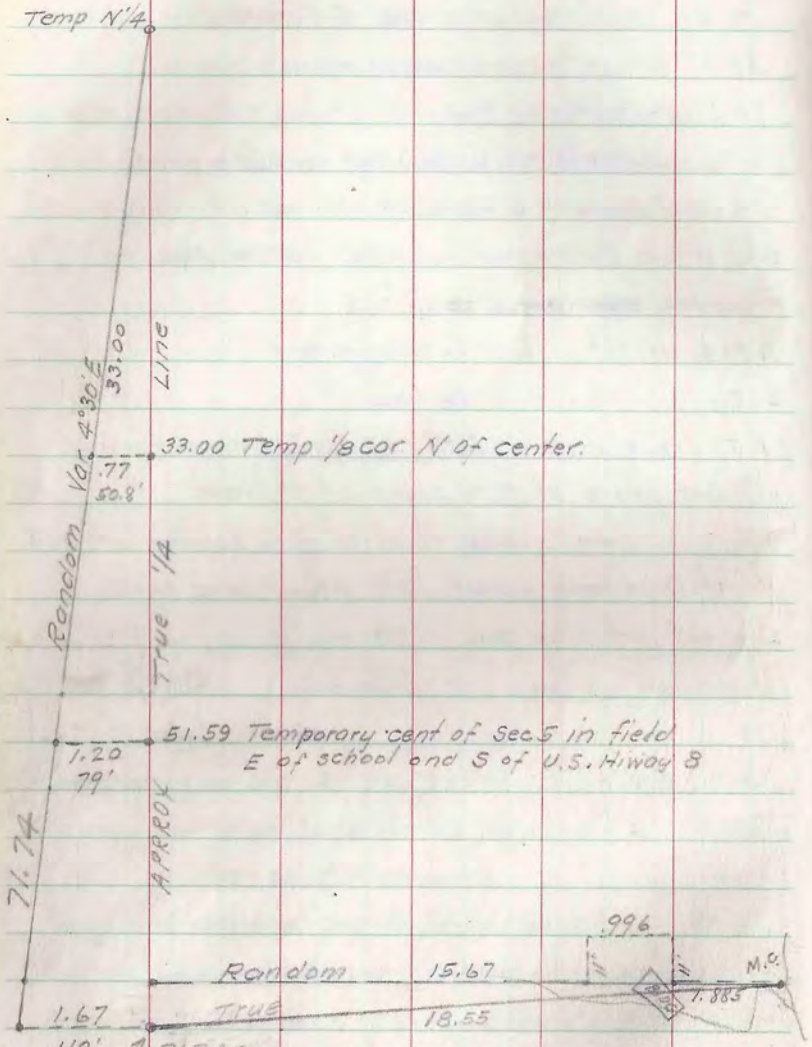

T 36 N - R 7 E SEC. 5

To a line "BOGGY LAKE" with a line by agreement between parties concerned.

Course East (Var 2° E) from Temp 1/8 cor N of center. Distance 11.84 ch from random line (Short) 1/2 (4.38 ch) 11.07 from random offset to mid point on ice in lake. From this point S 24° E (Mag. Bear.) to iron pipe in fence corner N side of U.S. Hiway 8 said fence corner is 6.21 Easterly from SE cor. of Oneida Farms Barn and 54 links southerly from the south end of Barn.

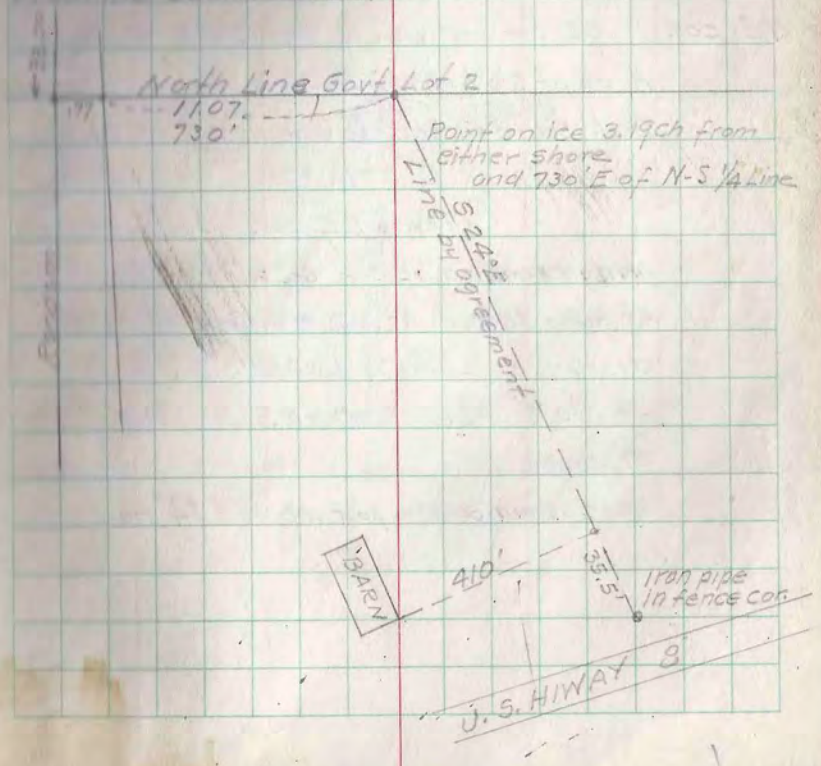

Brocksh.

T40N-R6E SEC. 25

To locate W½ of SE¼

Herbert Brocksh Woodruff Wis.

Dec. 9 1945 +10° stormy

N.E. cor. Set spike 78.3 lks from NW Jackpine B.T.

and 81.3 lks " NE Jackpine B.T.

Section of R.R. Rail for cor. 1ft below surface

(distances scribed in both trees)

Distance west to brushed line S — 22.20

" " " fence N — 43.88

" " " U.S. Hiway 51 — 87.54

N.E. cor. SE cor not visible Set Sta:'A' 48 lks. E

Angle of Sta'A' from South to West — 91°29'

Sta'A' south to brushed line west — 20.06

" " " ℄ S.T.H. #70 40.06

" " " Temp. S.E. cor. 80.00

Nail in road.

At temp SE cor. Az. 268°41' from "A" to "B"

distance 25.65¼ to Sta "B"

At Sta "B" Az. 185°07 to South ¼ cor

distance 14.47

¼ cor. is old square post marked ¼ no B.T.s

Brocksh

T40N-R6E SEC. 25

W½ of SE¼

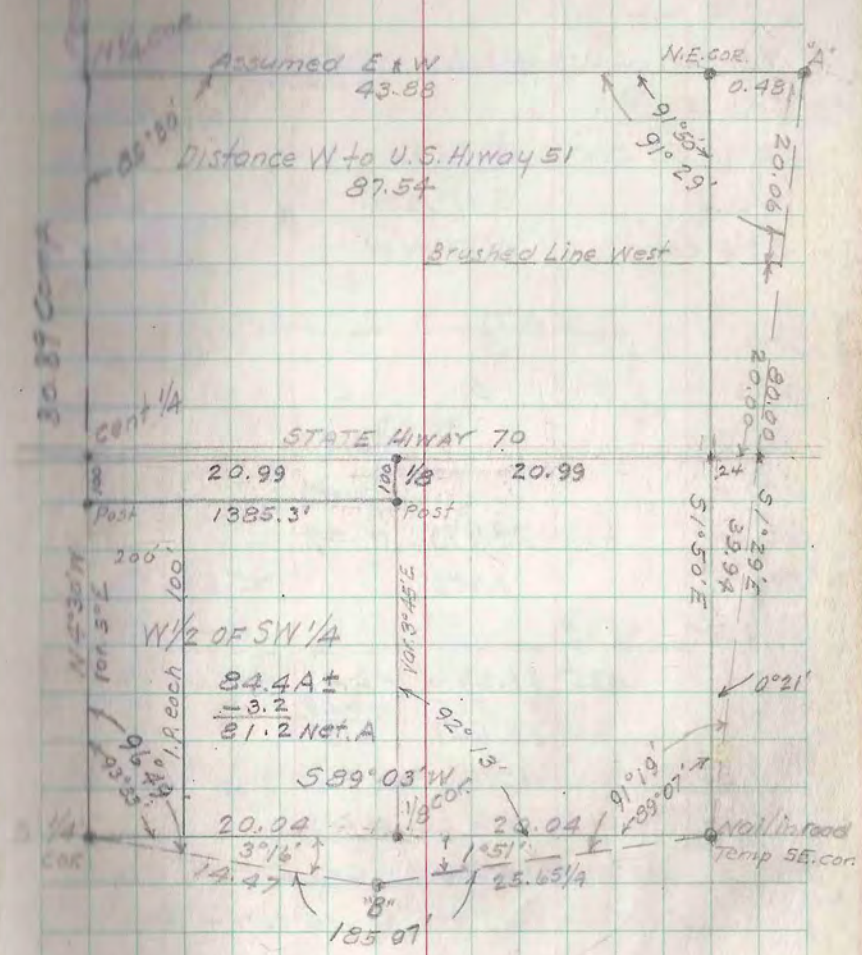

T40N-R6E SEC. 25

W½ OF SE¼

Traverse E½ Sec. 25

N¼ = 0

NE. cor.	East	43.88	43.88
Sta. A	"		44.36
Temp SE cor		S 1° 29' E	80.00
Sta "B"		S 87° 12' W	25.65
S¼ cor.		N 87° 41' W	14.47

Sta.	LAT. N	LAT. S	DEP. E	DEP. W
N¼	0	0	0	0
NE. cor.			43.88	
Sta "A"			.48	
SE. cor.		79.973	2.07	
Sta "B"		1.253		25.62
S¼ cor.	.585			14.46
	.585	81.226	46.43	40.08
		.585	40.08	
		80.641	6.35	

$\frac{6.35}{80.64}$ = tan 4° 30' S 4° 30' E N¼ to S¼

S¼ to N¼ N 4° 30' W

Distance = 80.64 ÷ cos. 4° 30' = 80.89

Az. from S 87° 41' E to N 4° 30' W — 263° 11'

T40N-R6E SEC. 25

W½ OF SE¼

To set E⅛ on S Line

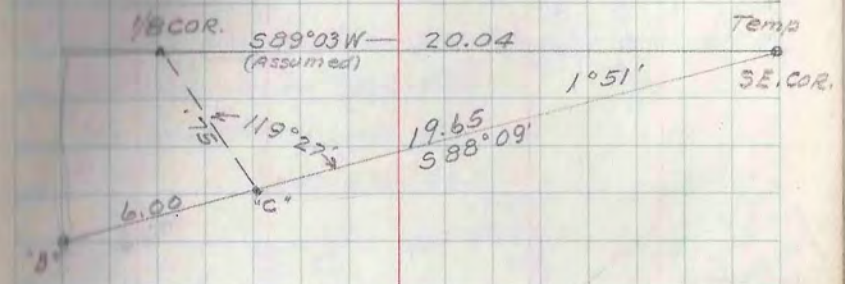

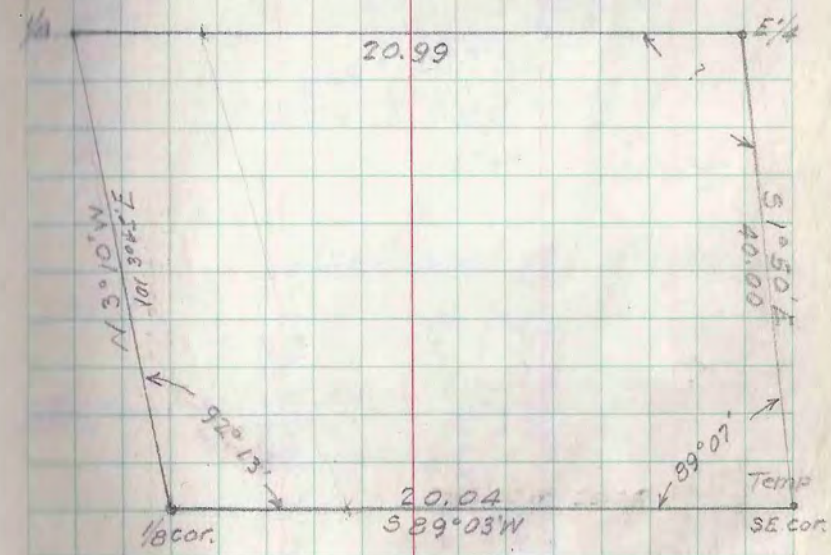

Frautchi

T39N-R4E SEC 36

(See page 49 for later survey)



T39N-R4E SEC 36

Mr. Fr. A. Frautschi Democrat Printing Co.

114 So. Carroll St Madison Wis

Dec. 14, 1945 Geo. Roberts Asst.

To locate Cabins in Govt Lot 3 with reference to 1/4 line between lots 3 & 4

(See new survey page 49)

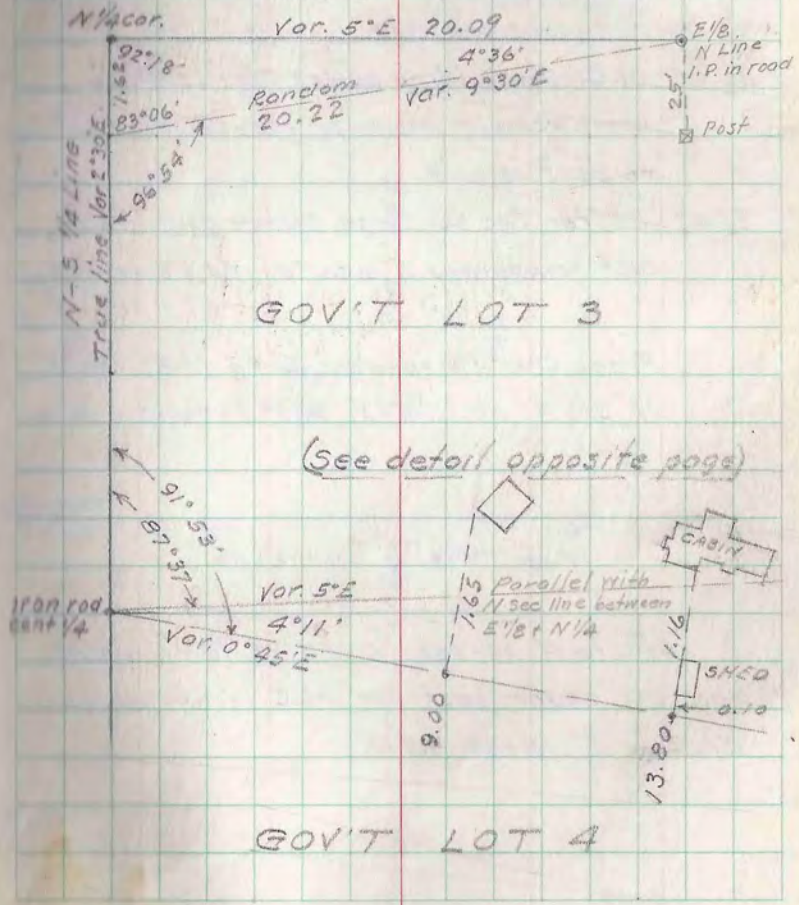

GOV'T LOT 4

Froutchi

T 39 N - R 4 E SEC. 36

For Walter Froutschi Madison Wis.
Dec. 20, 1945 Temp 0° Snow flurries, Windy.
To locate E-W 1/4 line between Gov't lots 3 & 4
by true line between cent 1/4 and E 1/4
From NE sec. cor. followed Hall's line south
20.00 cedar post
23.53 M.C. concrete mon.
66.65 M.C. stake (line passes over island
measurement made on ice, Offset east
to pass island
81.07 SE. cor. Sec 36 Large square post (Hall)
Set temporary E 1/4 cor at 40.53 on ice.

From cent. 1/4 random E to 18.33 Sta. "A"
At Sta "A" Az. 176°53' 21.03 to temp E 1/4 cor.

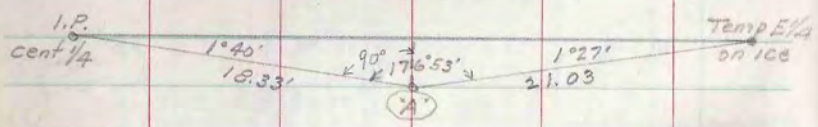

At Sta. "A" offset N 53 lks to true line
and set cedar post for M.C. from which
Wh. Pine 5" North 4.9 ft.

T 39 N - R 4 E SEC. 36

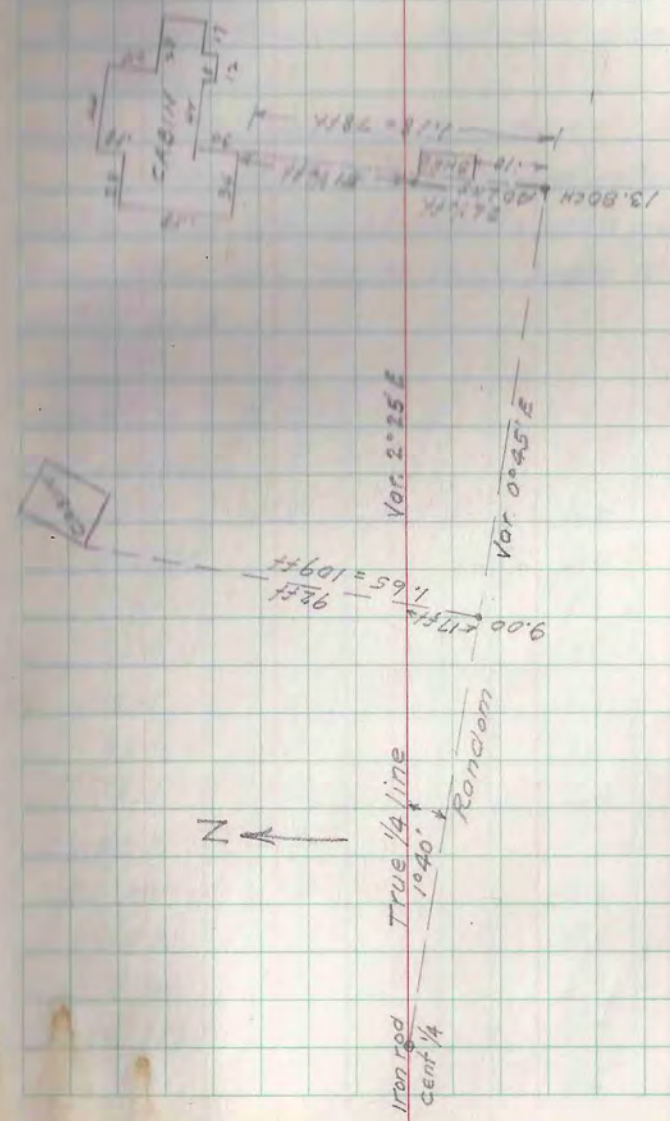

T38N-R6E SEC. 1 LOT 1

For Arthur G. Youngberg
201 So. LaSalle St Chicago, 4

Level's over 300' x 300' selected area NEly of private road.

Datum: ice surface of Tomahawk Lake
High water 1.0' to 1.5' above datum.

Initial point N side of private road and 20 ft from lake shore. Lake shore bears N35° E taken as N.

Station	B.S.	H.I.	F.S	Elev.
B.M. Lake				100.00
0E - 0N	11.8	111.8	6.4	105.4
" 0+50N			5.7	106.1
" 1N			8.8	103.0
" 1+50N			8.9	102.9
" 2N			8.7	103.1
" 2+50N			7.3	104.5
" 3N			6.4	105.4
0+50E				
00 N			6.8	105.0
0+50 N			5.9	105.9
1 N			6.7	105.1
1+50 N			8.7	103.1
2 N			7.6	104.2

Station	B.S.	H.I	F.S.	Elev.
0+50E				
2+50N			9.0	102.8
3N			8.9	102.9
1E-0N			5.0	106.8
" 0+50N			9.4	102.4
" 1N			8.2	103.6
" 1+50N			10.7	101.1
" 2N			5.9	105.9
" 2+50N			3.2	108.6
" 3N			4.5	107.3
1+50E-0N			3.7	108.1
" 0+50N			6.9	104.9
" 1N			10.7	101.1
" 1+50N			10.6	101.2
" 2N			6.7	105.1
" 2+50N			1.5	110.3
" 3N			1.1	110.7
2E-0N			3.0	108.8
" 0+50N			4.2	107.6
" 1N			4.9	106.9
" 1+50N			8.8	103.0
" 2N			3.1	108.7
" 2+50N			1.4	110.4
"				

Station	B.S.	H.I.	F.S.	Elev.
T.P.#1	2.2		2.2	109.6
	3.0	112.6		
2E-3N			.7	111.9
2+50E-0N			3.0	109.6
" 0+50N			5.4	107.2
1N			6.7	105.9
1+50N			8.9	103.7
2N			8.9	103.7
2+50N			7.2	105.4
3N			5.1	107.5
3E-0N			1.2	111.4
0+50N			4.8	107.8
1N			8.4	104.2
1+50N			6.2	106.4
2N			8.9	103.7
2+50N			8.9	103.7
3N			8.9	103.7

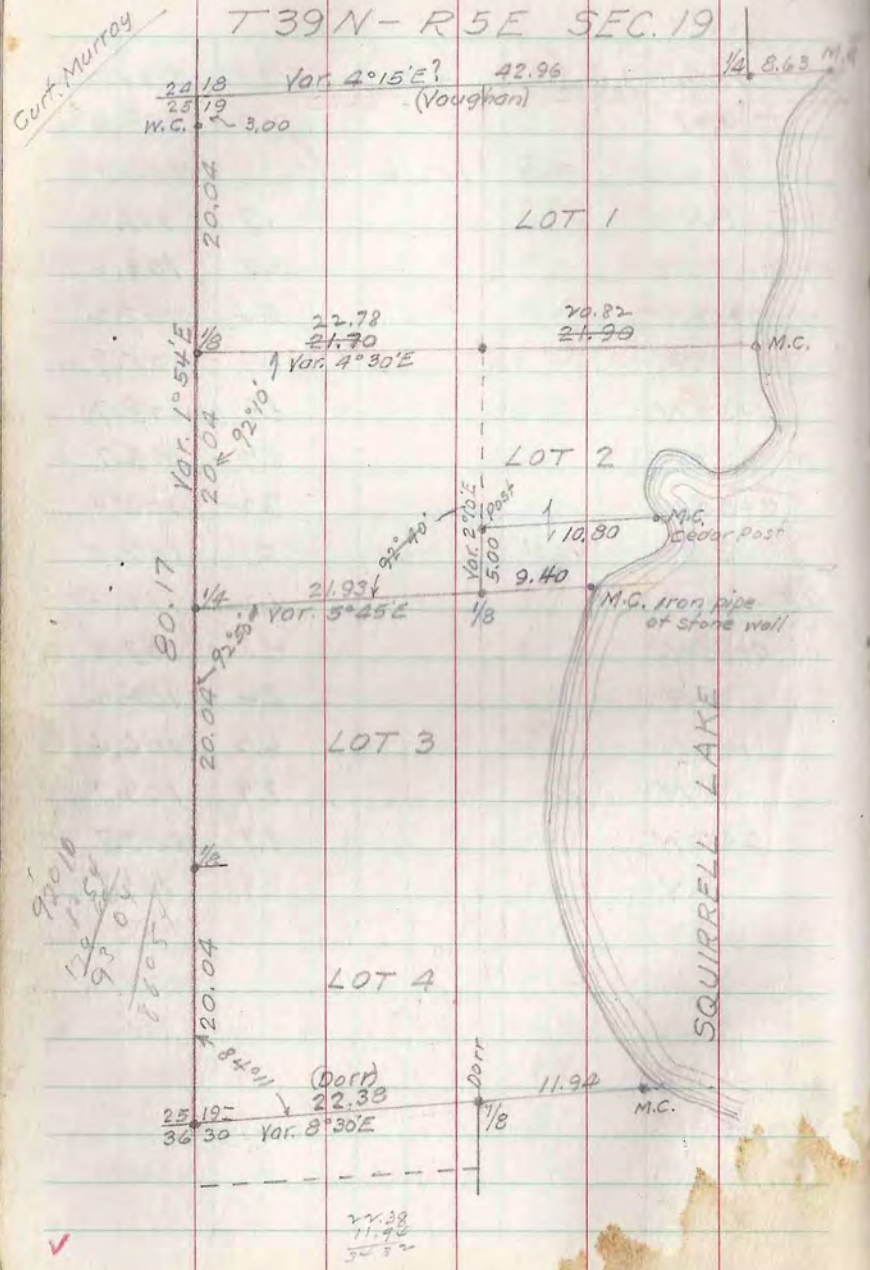

Cont'd from pg. 7

T39N-R5E SEC. 19

E-W 1/4 Line

Set a point on south random Var. 2°35'E .177 ch south of temp W1/4 cor. Thence 93°10' from south to N86°50E Var. 5°45'E. At 21.93 set cedar post for 1/8 cor.

Again N86°50'E to cottage. Offset 26 ft around (see from S) Set nail on line underside of window sill left of door of cottage Same thence to lake and set iron pipe for M.C. (at stone wall)

Thence over lake to E1/4 cor. No error.

At N1/8 on 1/4 line angle from S86°50'W 92°40' 5.00 CH and set cedar post. Var. 2°10'E

Thence Az. 267°20' to N86°50'E parallel with 1/4 line 10.80 to cedar post at lake parcelling off the south 330 ft of Govt Lot 2.

N1/8 Line

From temporary N1/8 cor. on random line measured south .064 or 4.22 ft. At this Sta. angle from N1°08E random 86°22' to N87°30'E Var. 4°30'E.

Line is a mean between N sec. line and E-W 1/4 line

N88°10'E + N86°50'E ÷ 2 = N87°30'E

Set true N1/8 on N line 435 ft. 28.7 ft E of random

Temporary post from which:

Tem. 3" S75°E 2.4 ft

Tem 3" N66 W 5.7"

Set cedar post for 1/8 cor. (center of NW1/4

21.70 E of West Sec. Line from which:—

White Stump N70°E 33.6 ft.

T 39N-R5E SEC. 19

N 1/8 Line cont'd

Set cedar post at lake shore for M.C. between Gov't Lots 1 + 2 at distance 43.60 ch E of true Sec. Line

B.T.s White Pine 20" S 53½ W 97.0 ft.
" " 12" N 20½ W 70.6 "

CORNER REFERENCES

N 1/8 Line

N 1/8 on W Sec. Line Tom. Post
Tom 3" S 75° E 2.4 ft
Tom 3" N 66 W 5.7 "

W 1/8 cor. on N 1/8 Line Cedar Post
W. Pine Stump N 70° E 33.6

M.C. between Gov't lots 1 and 2
White Pine 20" S 53½ W 97.0 ft
" " 12" N 20½ W 70.6 "

T 39N-R5E SEC. 19

CORNER REFERENCES

WEST LINE

N 1/8

W 1/4 Cedar Post	Norway	10"	S 86° W	17.0 ft
	"	10"	S 43 E	21.6 "
S 1/8 Cedar Post	Norway	10"	N 11° W	5.5 "
	W. Pine	12"	N 65° E	8.4 "
SW. cor.	Norway	8"	S 27° E	83.5 "
	W. Pine	6"	N 38½ E	48.8 "

South Line

W 1/8 Replaced plain stake with cedar post.

Dorr	Rotted stump no marks		S 23° W	13.2 ft
	" " " "		N 8° W	8.0 "
?	Hemlock " marked	7.2'	N 19° E	7.2 "
	Aspen "	3.7'	S 88° E	3.7 "
	New cedar	12"	S 10° W	58.0 "
	" "	10"	S 85° W	45.5 "
M.C. between 19 + 30	Birch	6"	S 68½ E	22.7 "
Cedar Post	"	8"	S 1° E	32.5
	Hem	12"	S 64 W	19.2

E-W 1/4 Line

W 1/8 Cedar Post	Cedar	12"	S 42° W	10.0 ft
	"	10"	N 17° W	5.7 "

Finished Jan. 15, '46

Pete Kairis

T 39 N - R6E SEC. 16

Gov't Lots 6 and 7

For Peter Kairis Woodruff Wis.

Jan. 16. 46 P. Kairis Asst.

W 1/4 cor. Large square post no marks. Y. Pine B.T.

Followed brushed line E Var. 2°50'E

20.00 set temp cor for cor. lots 3-4+6 + SW-NW.

22.00 fence S. 29.95 fell 0.09 S of iron pipe M.C. Lots 3+4

M.C. between lots 4+6 iron pipe

another iron pipe 270 ft N. This line extended N falls E of road of 1/4 line (questionable)

NW cor. Sec. 16 in road Norway Pine B.T. SE

From ℄ of road followed fence line 20.64 to fence cor. No stake. Jack Pine B.T. SE.

N 1/8 on W line No stake. No B.T.S.

From ℄ of road E in road 20.00 fell E of road to S. Marked on Aspen.

Jan 17-45 W line Sec 16

Random S from W 1/4 cor. Var. 1°E

39.39 Sto (A). At (A) Az. to SW. cor. 161°25'

dist. 1.16 Total dist - 40.49

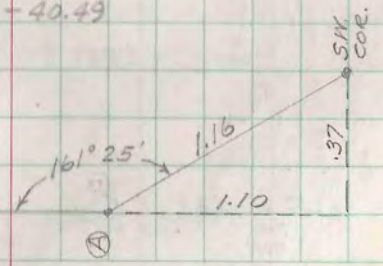

South Var. 1°E
39.39

Pete Koiris

T39N-R6E SEC. 16

SW. cor. Found old squared stake no marks, and two smaller plain stakes. Ogl. B.T. Set new tamarack post.

Total random dist 40.49 fell 0.37 W

Correction angle at W1/4 – 0°32'

True dist 40.50 Var. 1°30'E

South Line Sec. 16

At SW. cor. Az from Sta. Ⓐ 110°25' to random E Var. 0°15'W 14.37 to temporary M.C. of lake.

At this temp. M.C. Az. from SW sec. cor 101°58' to iron bolt near base of Y. Pine B.T. for M.C. between Govt Lots 4 & 6 Dist 25.75

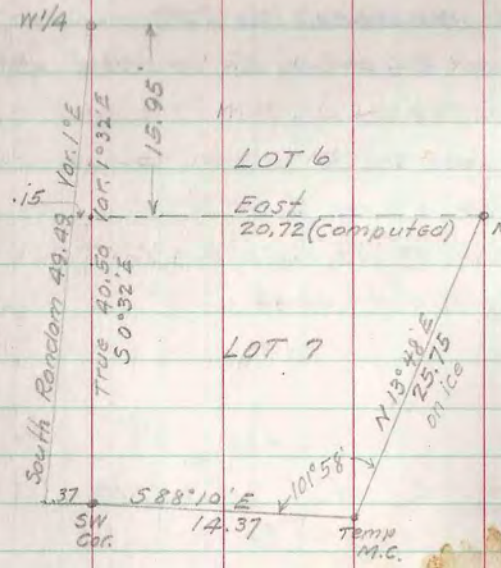

T39N-R6E SEC. 16

Sta.	Bear.	Dist.	N	S	E
W1/4	0	0	0	0	0
Ⓐ	South	39.39		39.39	
SW. cor.	S18°35E	1.16		1.10	.37
Temp M.C.	S88°10'E	14.37		.46	14.36
M.C. 4 & 6	N13°48'E	25.75	25.00		6.14
			25.00	40.95	20.87

M.C. bet 4 & 6 is 15.95 S and 20.87 E of W1/4 cor. and 20.87 – .15 = 20.72 E of true W sec. line.

Jan. 18, 45 Pete Koiris & Herb. Hill Asst.

South line Sec. 16 cont'd.

To establish SE. Sec. on ice. Found D.H. Voughons B.T. W. Pine Stp 24" N 87½ E 64½ Marks plain Ogl. Y. Pine rotted & burned No marks.

M.C. between 15 & 22 falls in lake. Set new Oak post for M.C. on shore from which

Voughons B.T.	W. Pine Stp. 24"	N 87°E	.24 on.	15.8'
Ogl	Y. Pine Stp. 24"	N 36°W	.71	46.9'
	New Oak 8"	N 24°E	.44¾	29.6'
+ on large rock		S 40°E	.34	22.4'
Ogl. M.C. on ice		S 87°W	.40	26.4'

T39N-R6E SEC. 16

Jan. 18 '46

To establish SE cor. on ice

From ogl. M.C. E of cor. measured W 4.69

" M.C. N of cor. " S 5.67

Set cor. of Sec. 15-16-21-22 on ice

On W shore of lake set transit on true line between SW cor. and SE. cor.

Set tamarack post on line of lake 14.37 E of SW cor.

B.T. Y. Pine 14" S 36½° W —

Distance W from SE cor on ice 66.69

" W to SW " 14.35

Total dist S line Sec. 16 81.04

Set temporary corners on ice at

20.26 W of SE. cor. 5.91 E of M.C.

40.52 W " " " 26.17 E " "

60.78 W " " " 46.43 E " "

N.W Sec. cor. Selected point in ℄ of road distance E along fence to fence cor. 20.64

No stake. B.T. SE. 31 Continued E 41.28 to ¼ cor.

T39N-R6E SEC. 16

W¼ cor. Angle from random south 179°28' or 180°00' from true line. No distance N Line fell ±17 ft W of NW. Sec. cor. (True cor. not found in 1946)

∴ W¼ cor. is 8½ ft W of line between Sec. corners.

W⅛ on ¼ line

NW. cor. to W¼ cor. 41.28

SW. " " S¼ cor. as established on ice 40.52

41.28 + .26 + 40.52 ÷ 2 = 20.51

20.51 − .13 = 20.38 theoretical dist to W⅛ on ¼ line

Computed distn E of M.C. between Gov't lots 4 & 6 from W sec. line is 20.72.

W⅛ on N sec. line is 20.64 E of NW. cor.

Proportionate dist W⅛ is 20.68

At 20.73 E of W¼ cor. found iron rod 8 ft N of random (should be 4 ft).

Did not disturb iron rod nor set new corner.

Witness Peter Kairis an interested owner.

Finished Jan. 19, 46 Fee 60.00

T39N - R6E SEC. 21

SW¼ and Govt Lot 1

Comp Kawaga L.C. Ehrenreich

5463 Hyde Park Blvd
Chicago 15 Ill.

Road Traverse

Oct. 23 '45 Herb. Hill Asst.

S¼ cor. Sec. 21. Found Hall's stake and B.T.s.

Sta.	Az.	Mag.	Bearing	Dist.
S¼	—	—	—	0
A	—	N86°20'W	N86°20'W	1.09
B	235°01'	N31°30'W	N31°19'W	8.445
C	233°22½'	N22°15'E	N22°03'E	7.755
D	158°13'	N	N0°16'E	3.650
E	214°52'	N35°15'E	N35°08'E	3.920
F	172°42'	N28°00'E	N27°50'E	4.855
G	189°32½'	N37°30'E	N37°22'E	5.717
H	161°05'	N18°30'E	N18°27'E	5.743
I	188°54'	N27°30'E	N27°21'E	2.745
J	115°26'	N37°00'W	N37°13'W	2.187
K	179°20'	N37°35'W	N37°53'W	3.045
L	189°03'	N28°35'W	N28°50'W	4.735
M	197°58'	N10°35'W	N10°52'W	3.535
N	193°15'	N2°50'E	N2°23'E	3.527
O	129°29'	N47°45'W	N48°08'W	4.170
P	228°33'	N1°00'E	N0°25'E	2.844
Q	236°29'	N57°30'E	N56°54'E	3.655
R	163°33'	N41°20'E	N40°27'E	3.367

Traverse does not close in distance
Error in Angle 0°10'
See new traverse (power pole line) page 59

T39N - R6E SEC. 21

Sta.	Az.	Magnetic	Bearing	Dist.
T	201°48	N63°10'E	N62°15'E	2.765
U	167°59'	N51°00'E	N50°14'E	4.505
V	154°59'	N26°20'E	N25°13'E	2.560
W	149°13'	N4°15'W	N5°34'W	11.381
N¼ cor.	95°44'	N88°30'W	N89°50'W	14.630
N.W. Sec. Cor.	95°45'	From (V)	N89°50'W	55.15
E & N Line	275°58	" "	S89°36'E	5.63

Jan. 24, 46 To locate SW. cor. Sec. 21 by road traverse

S¼ cor.	°	°	°	°
AW	From (A) 344°40'	S78°40'W	S78°20'W	2.182
BW	190°46'	S89°26'W	S89°06'W	18.575
CW	182°21'	N88°30'W	N88°33'W	12.000
SW. cor.	178°23'	S89°50'W	S89°50'W	7.215

Jan. 24, 46 To locate SE. cor. Sec. 16 by road traverse

S¼ cor.	°	°	°	°
AE	From (A) 206°55	(Mag.) S59°30'E	(comp) S59°25'E	1.59
BE	149°36'	S89°40'E	S89°49'E	7.83
CE	98°02'	N7°50'E	N8°13'E	6.45
DE	252°54'	N81°00'E	N81°07'E	4.00
EE	198°07'	S85°30'E	S85°46'E	4.00
FE	174°24	N89°00'E	N88°38'E	8.00
GE	175°34	N84°30'E	N84°12'E	4.00
HE	193°06	S82°45'E	S82°42'E	5.44
IE	210°09	S53°10'E	S52°33'E	2.76
SE Cor.	201°06'	S32°00'E	S31°27'E	4.41

T 39 N - R 6 E SEC. 21

Sta.	Latitude N	Latitude S	Departure E	Departure W	
S1/4 cor.	0	0	0	0	
A	.070			1.088	
B	7.215			4.390	
C	7.188		2.911		
D	3.650		.017		
E	3.206		2.256		
F	4.293		2.267		
G	4.544		3.470		
H	5.447		1.817		
I	2.438		1.261		
J	1.742			1.323	1/4
K	2.403			1.870	1/4
L	4.148			2.283	
M	3.472			.666	
N	3.524		.146		
O	2.783			3.105	
P	2.844		.021		
Q	1.996		3.062		
R	2.562		2.184		
S	1.287		2.447		
T	2.882		3.463		
U	2.316		1.091		
V	11.326			1.104	
N1/4 cor.	.042			14.629	
E1/8 N Ln.		.039	5.628		From V
NW. Sec. cor.	.160			55.150	From V
NE " "		.750	25.890		
S1/4 cor.	0	0	0	0	
AW		.441 ✓		2.137 ✓	
BW		.291		18.573	
CW	.304			11.996	
SW. cor.		.021		7.210	

New traverse page 59

T 39 N - R 6 E SEC. 21

Sta.	Latitude N	Latitude S	Departure E	Departure W
S1/4 cor.	0	0	0	0
AE		.809	1.369	
BE		.025	7.830	
CE	6.384		.922	
DE	.619		3.952	
EE		.293	3.989	
FE	.198		7.998	
GE	.409		3.979	
HE		.683	5.397	
IE		1.674	2.194	
SE. Cor.		3.757	2.309	
	7.610	7.241	39.939	

New traverse page 59

East line of Sec. ~~16~~ 21 Random South

Sta.	Az. From W.M.C.	Bear.	Dist	S	E	W.
AS Cor.	0	0	0	0	0	0
AS	243°09'	S26°11'E	14.00	12.563	6.177	
BS	204°07'	S2°04'E	6.00	5.996	.216	
GS	189°45'	S7°41'W	21.97	21.773		2.937
E1/4	260°05'	S87°46'W	2.18			
DS	168°00'	S14°19'E	28.00	27.920	2.107	
SE cor.	194°20'	S10°01'W	12.78½	12.585		2.222

(see next page)

T39N – R6E SEC. 21

COORDINATES

Sta.	NORTH	SOUTH	EAST	WEST	
S1/4	0	0	0	0	
E1/8 N. Line	81.290 ✓		16.188 ✓		
E1/8 on 1/4 Line	40.746		17.862		
N1/4	81.331 ✓			4.072 ✓	
NW. cor.	81.413 ✓			44.592 ✓	
NE cor.	81.249 ✓		36.448 ✓		
E1/4	40.833 ✓		37.762 ✓		
SE. cor.	.409 ✓		39.859 ✓		
SW. cor.		.449 ✓		39.916 ✓	
W1/4	40.49			42.254	
S1/4	.072 ✓			.067 ✓	To close
Cent 1/4	40.664 ✓	OK.		2.036 ✓	

To locate W1/4 corner

SW. cor.	.449 S	39.916 W	
NW. cor.	81.413 N	44.592 W	
Diff.	81.862	4.676	

$\frac{4.676}{81.862}$ = tan. 3°16'

Course N3°16'W Dist 81.99

N3°16'W – $\frac{81.99}{2}$ 40.93 N 2.338 W

SW. cor.	.449 S	39.916 W
	40.930 N	2.338 W
Coord. W1/4	40.481 N	42.254 W

✓

T39N–R6E SEC. 21

Line	Az.	Bearing	Dist	N	S	E	W
Sta.	0			0	0	0	0
AN	[illegible]	N 9°58'E	2.47	2.433		.427	
BN	174°30'	N 4°28'E	8.00	7.976		.623	
CN	177°18'	N 3°46E	14.68½	14.653		.965	
DN	198°53'	N22°39'E	15.84½	14.623		6.102	
EN	135°03	N22°18'W	9.00	8.327			3.415
FN	228°23'	N26°05'E	37.04	33.268		16.286	
N1/4	64°02'	N89°53'W	4.80	.010			4.800
N1/4	0°00'	N89°53 W	20.26	.041			20.260
NE cor	180°00'	S89°53 E	40.52		.082	40.520	
AS	243°39	S26°14E	14.00		12.558	6.188	
BS	204°07	S 2°07E	6.00		5.996	.222	
CS	189°45	S 7°38'W	21.97		21.775		2.918
E1/4	260°05	S87°43'W	2.18	(side shot)	.087	tie is not in traverse E1/4	2.178
DS	168°00'	S4°22'E	28.00		27.919	2.132	
SE cor	194°20'	S 9°58'W	12.78½		12.592		2.213
SE	318°35	N31°27'W	4.41	3.762			2.301
HE	158°54	N52°33'W	2.76	1.678			2.191
GE	149°51	N82°42'W	5.44	.691			5.396
FE	166°54	S84°12'W	4.00		.404		3.979
EE	184°26'	S88°38'W	8.00		.191		7.998
DE	188°36'	N85°46'W	4.00	.295			3.989
CE	166°53	S81°07'W	4.00		.618		3.951
BS	107°06	S 8°13 W	6.45		6.384		.922
AE	261°58	N89°49'W	7.83 ✓	.025			7.830
S1/4	210°24	N59°25W	1.59 ✓	.809			1.369
To cor	249°23'	N 9°58' E					

Error of closure 0°07' adjusted between Sta. CE and HE

T39N-R6E SEC. 21

True E-W 1/4 Line

W1/4 cor.	40.481 N	42.254 W
E1/4 cor.	40.833 N	37.762 E
Diff	.352	80.016

$\frac{.352}{80.02}$ = tan 0°15'

Course E1/4 to W1/4, S 89°45' W

Distance " " " 80.02

Az. at E1/4 from Sta. CS - 182°02'

True N-S 1/4 Line

N1/4 cor.	81.331 N	4.072 W
S1/4 cor	0	0

$\frac{4.072}{81.33}$ = 2°52'

Course N 2°52' W Distance 81.43

Az. at S1/4 from Sta. AN 347°10'

To locate center 1/4 corner

Dep E1/4 + 1/2 Dep N1/4 = 37.762 + 2.036 = 39.798

1/2 Lat. N1/4 ÷ cos 2°52' = 40.665 ÷ cos 2°52' = 40.715

N 89°21' W ~~S 89°45' W~~, Dist 39.798 = Lat .17375 Dep. 39.797 W

Lat E1/4 40.833 N + .17375 = 40.659 N Lat cent 1/4

Dep " 37.762 E + 39.797 W = 2.036 W Dep "

∴ N-S 1/4 and E-W 1/4 line intersect at

1/2 Lat N1/4 - 40.66 and 1/2 Dep N1/4 2.036

T39N-R6E SEC. 21

Jan 30.'46 True E-W 1/4 Line

At E1/4 Az. from Sta. CS 182°02' to ~~S 89°45' W~~ N 89°01' W

Brushed line to approximate 1/8 line. Sta. AEW

Cutting of brush on Fenrud property not

permitted. Set Sta. AEW Dist. — 21.05 3/4

At AEW Az. 70°24' Dist 2.06 to BEW (iron pipe in fire lane at Fenrud gate)

At BEW Az. 291°19' " 13.34 1/2 to CEW

At CEW Az. 186°17' " 4.13 to DEW

At DEW Az. 197°34' " 2.29 to Cent 1/4

Jan 31st '46 - Hill, Hennig & Teigs

At S1/4 Az from AN 347°10' to N 2°52' W

Distance 40.71 1/2 to Cent. 1/4 cor.

Sta.	Bear.	Dist.	N	S	E	W
E1/4			40.833		37.762	
AEW	S 89°45 W	21.05 3/4		.092		21.057
BEW (iron pipe)	S 19°51 E	2.06		1.938	.700	
CEW (iron pipe)	N 88°32' W	13.34 1/2	.341			13.341
DEW	N 82°15' W	4.130	.557			4.092
Cent 1/4	N 64°41' W	2.290	.979			2.070
			42.710	2.030	38.462	40.560

42.710 N - 2.03 S = 40.68 N 40.560 W - 38.462 E. 2.098 W

Coordinates of Cent 1/4 from E1/4 40.68 N 2.098 W

" " " " " S1/4 40.66 N 2.036 W

To close .02 .062

Camp Kawaga

T39N–R6E SEC. 21

To set E1/8 on 1/4 Line

E1/4 to center 39.80 $\frac{39.80}{2} = 19.90$

Sta AEW 21.06 W of E1/4

21.06 − 19.90 = 1.16

Location of 1/8 cor. 1.16 E of Sta. AEW

Course of 1/8 Line

E1/8 on N Line	81.290 N	16.188 E
E1/8 on 1/4 Line	40.746 N	17.862 E
Difference	40.544	1.674

$\frac{1.674}{40.54}$ = tan 2°22' Course N2°22'W

At 1/8 cor. Az. from N89°45'E 267°53'

Mag. N2°15'W Dist. to M.C. 5.02½

— Reference to Corners —

Center 1/4 Dist. to N1/4 40.715

Oak Post " " S1/4 40.715

" " E1/4 39.80

" " W1/4 40.22

B.T. Norway Pine 12" N30°45'E 37.5'

Oak 7" S76°E 12.2'

E1/8 on Quarter Line 19.90 E or W

Oak post Oak 12" S69½E 33.9'

Wh. Pine 6" S14¾E 27.9

M.C. 5.02½ N of E1/8 on 1/4 Line

Oak Post Oak 6" S85¼E 13.2'

✓

Camp Kawaga

T39N–R6E SEC. 21

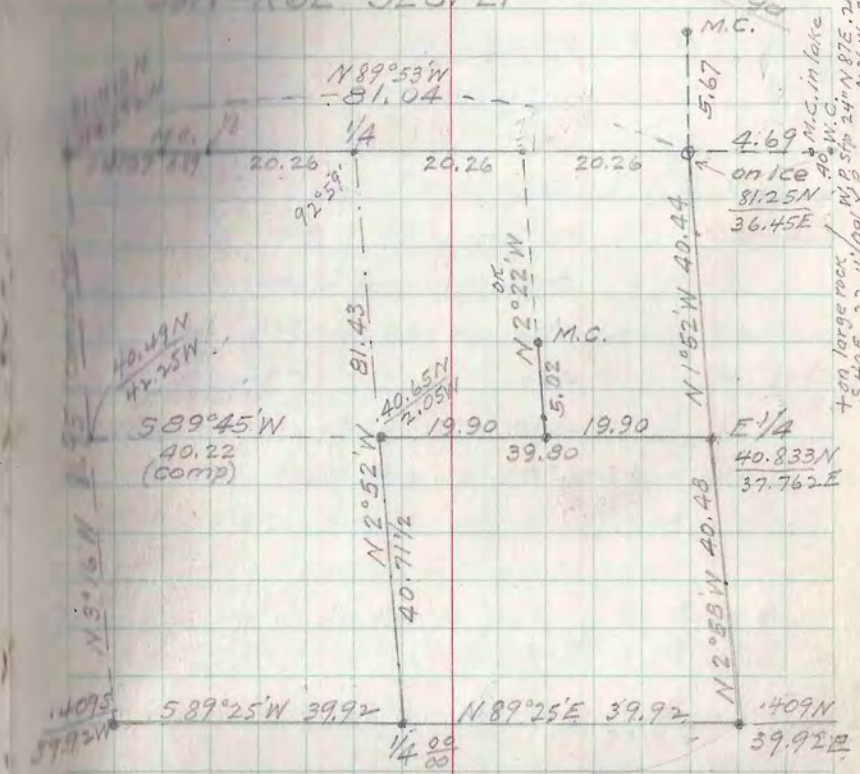

+ on large rock S40E 22.4'/09 W.P. 24" N87E .24 O.H.V. Oak 4" S5½E 24" N36W .71 " 8" N24E 29.6'

40 ● M.C. in lake W.C.

C 1/4 cor.

		N	S	E	W
S2°52'E	40.71		40.66	.03	
S89°21'E	39.92		.45	39.92	
N2°58'W	40.48	40.42			.09
N89°01'W	39.80	.68			39.80
		41.10	41.11	41.95	41.89

N2°52'W	40.71	40.66			.03
S88°39'E	40.52		.95	40.52	
S1°52'E	40.44		40.42	1.31	
N89°01'W	39.80	.68			39.80
		41.34	41.37	41.83	41.83

Mott Skubal
Gunlock Lake
3-A-1

18.87 | .09000 | .00477

7548
14520
13209
13110

.00477
86
2862
2862
.31487
8

31487
17
220374
31487
5.35194

.00477
1887
3387
3816
3816
477
.0900099

18.00	5.67	
17.	5.35	
16	5.03	31487 / 14 / 140928 / 31487
15	4.72	
14	4.40	439748 / 31487 / 408260
13	4.08	
12	3.78	

T40N-R5E SEC. 35

Gov't Lots 3 and 6
Mott Skubal property
Survey for Talsky & Talsky Attys
1601 W. Mitchell St. Milw (4)

To locate N & S 1/4 Line

Feb 4, 46 Walt Hennig Asst.

S.M. Sec. cor. Brass cap mon. in swamp West edge.
6.00 Creek
12.50 Lv. swamp
18.87 M.C. Brass cap concrete mon.
41.44½ Over lake on ice to M.C. Brass cap
51.02 Over point of land to M.C. " "
96.65 Over lake on ice to M.C. " "
119.60 to S1/4 Sec. 36 (96.65 + 22.95 from D.H. Vaughan)

Gov't Dist	This survey	Gov't proportioned	
17.68	18.87	17.62	17.62 M.C.
23.50	22.57½	23.42	41.04 M.C.
10.07	9.58	10.04	51.08 M.C.
28.75 SE cor Sec. 35		28.66	79.74 Sec. Cor 35 & 36
17.15	45.62½	17.09	96.83 M.C.
22.85	22.95	22.77	119.60 S1/4 Sec 36
170.00	119.60 to S1/4 cor. of Sec. 36		

Proportional distance E to S1/4 Sec. 35 = $\frac{79.74}{2}$ = 39.87

41.44½ − 39.870 = 1.575 W of M.C. on W side of point of land. on south line Sec. 35

Mat. Skubal

T40N-R5E SEC. 35

Feb. 5 '46 Walt Hennig & Pete Kairis ½ day (rain)

N¼ cor. Fence post marked ¼S B.T. Stp NE

Random E along fence to point on ice 18.00

Heavy fog. turning to rain.

Feb. 6, Icy roads, no travel

Feb. 7 Established S¼ cor. on ice 1.57½

West of M.C. Brass cap concrete mon.

(Gov't distance proportioned)

Traverse North

B.S.	Sta.	F.S.	Angle	Dist	Bear.
	S¼	A	0°00'	23.48	N5°22'E
S¼	A	B	191°16'	9.59¼	N16°38'E
A	B	Temp¼	172°22'	6.00	N9°00'E
B	Temp¼	Bay of lake	63°36'	8.60	S72°36'W
		Pt. of cabin	78°05'	6.23	S87°05'W
B	Temp¼	C	180°00'	40.01	N9°00'E
B	C	N¼ cor.	82°11	18.00	N88°49'W

Sta.	Latitude N	Latitude S	Departure E	Departure W
S¼	0	0	0	0
A	23.377		2.196	
B	9.191		2.746	
Temp ¼	5.926		.939	
Bay		2.572		8.206
Point		.317		6.221
C	39.517		6.259	
N¼	.372			17.996

T40N-R5E SEC. 35

— COORDINATES —

Sta.	N	E	W
S¼	0	0	0
A	23.377	2.196	
B	32.568	4.942	
Temp¼	38.494	5.881	
Bay	35.922		2.325
Point	38.177		.340
C	78.011	12.140	
N¼	78.383		5.856

$\frac{5.856}{78.383}$ = tan 4°16

True course S¼ to N¼ – N4°16'W Dist. 78.60

$\frac{2.325}{35.92}$ = tan 3°42' ∴ True N-S¼ passes W of this point of dist of 35½ lks. (2.5 W of pt.)

Feb. 8, At S¼ cor. Az. from traverse Sta. A 350°22' to true N-S¼ line Mag. Bear. N 3°30'W

22.72½ marked tamarack post Lot 6 & Lot 7 lake shore. No B.Ts

31.23 intersect road. Tam post north of road.

37.68½ set plain post. Line does not touch Gunlock Lake.

Mat. Skubal 3-A-1

T40N-R5E SEC. 35

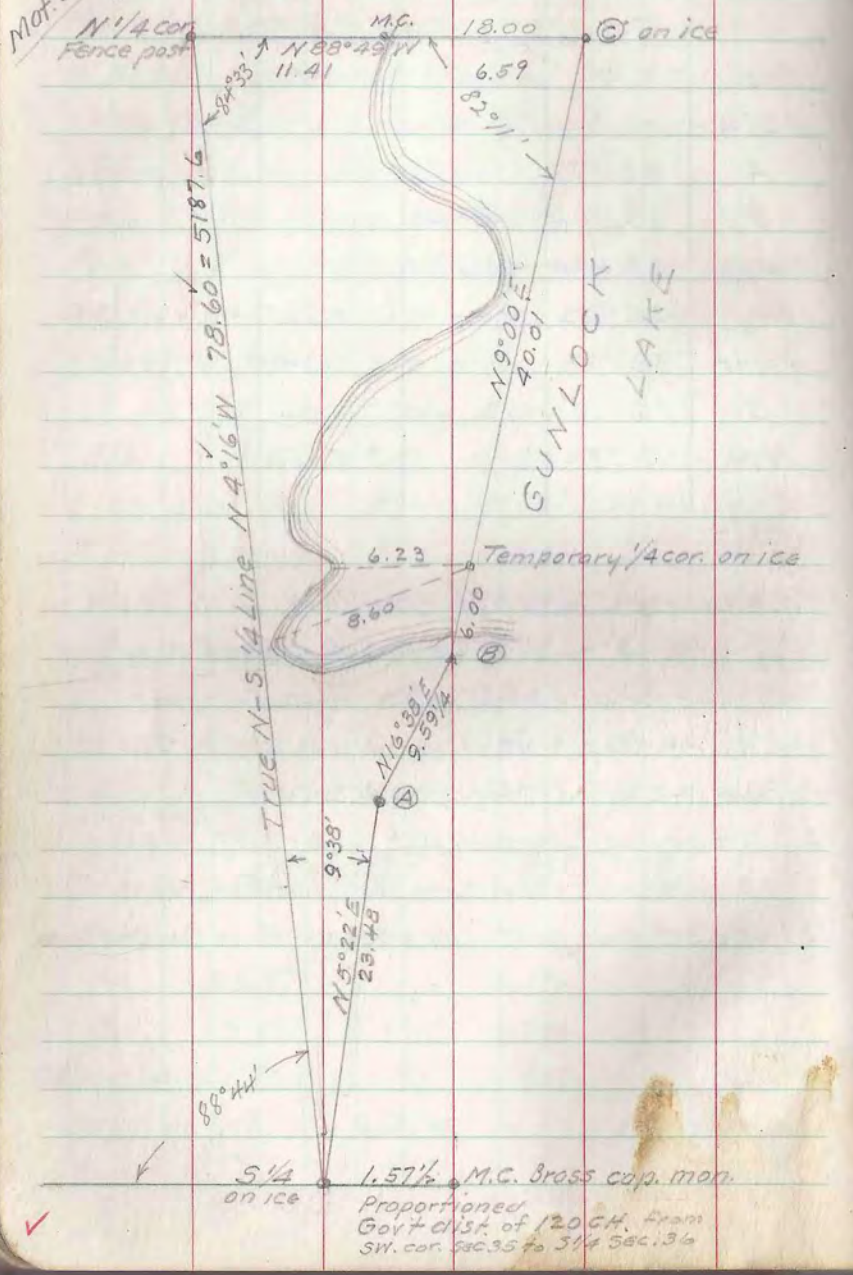

T40N-R5E SEC. 35

Feb 3 cont'd

Stadia location of lake shore + cabin

At Sta. 37.68½ Az from south true line.

342°15	200'	185°00'	100'	SE. of cabin
349°00'	175'	189°00'	103'	SW " "
348 05	113'			
313°30'	82'			
269°45'	152'			

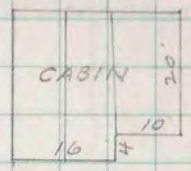

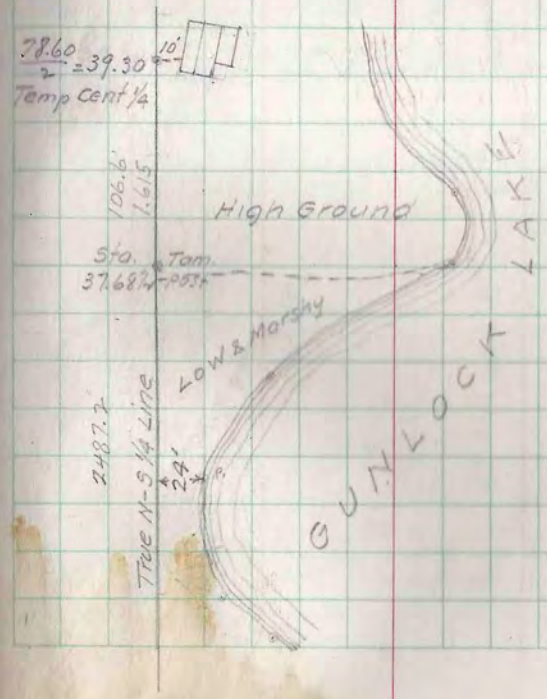

Fee $91.50

Trybula

T40N – R6E SEC. 35

Part of Govt Lot 5

Feb 9. '46 For Albert Trybula Woodruff Wis
To check descriptions of first two lots north of Denham Plat. Also to find remaining distance north to a line parallel with and 300 ft south of north line of Govt lot 5. (see next page)

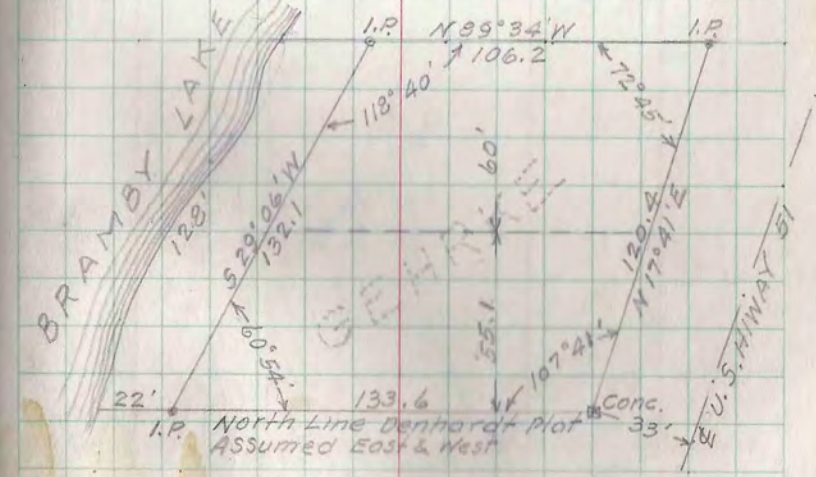

1638
1457
586

1757
1391
366

Tyrbula

T40N-R6E SEC. 35

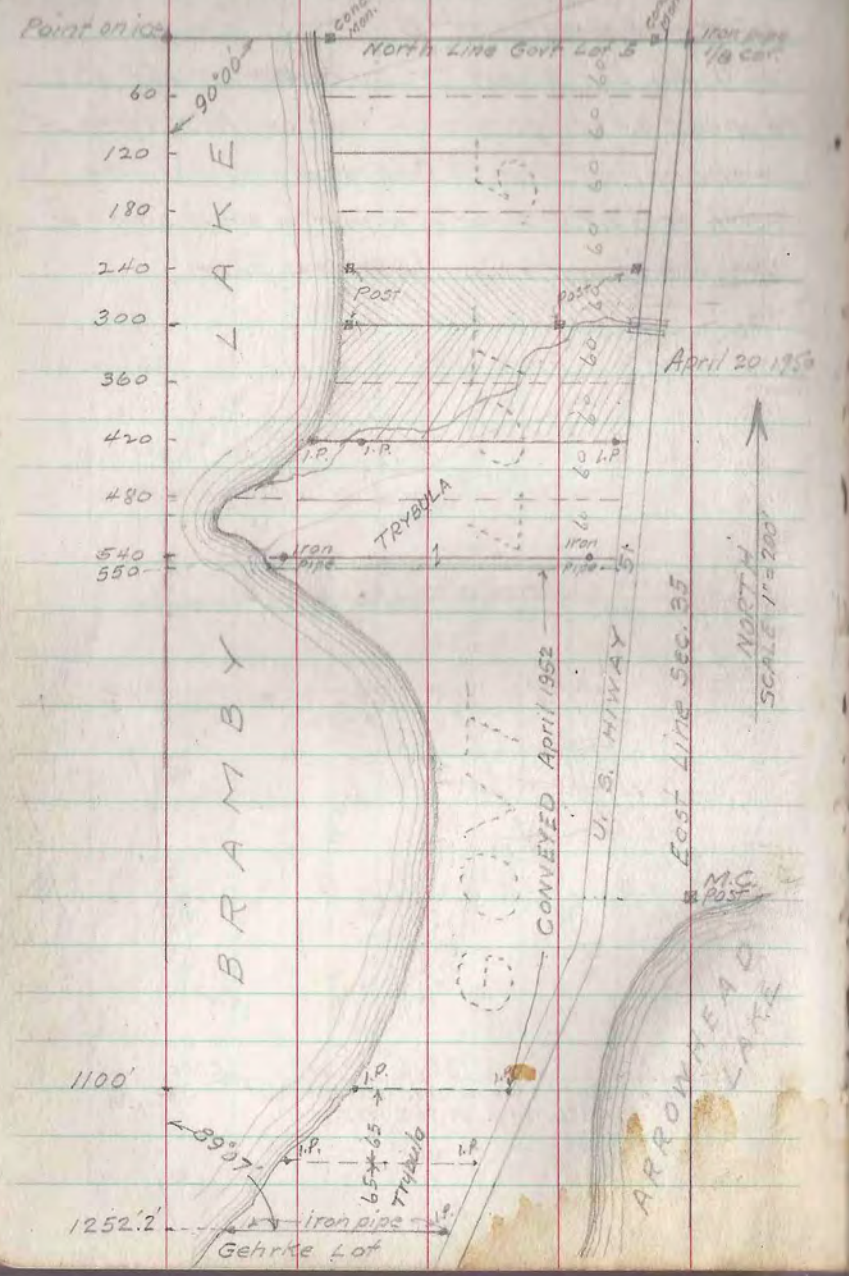

G. W. Huber

T39N-R6E SEC. 11

For Dr. Gale Huber

Feb. 13, 46
Feb. 14, 46 (stormy, 0°) restaked.

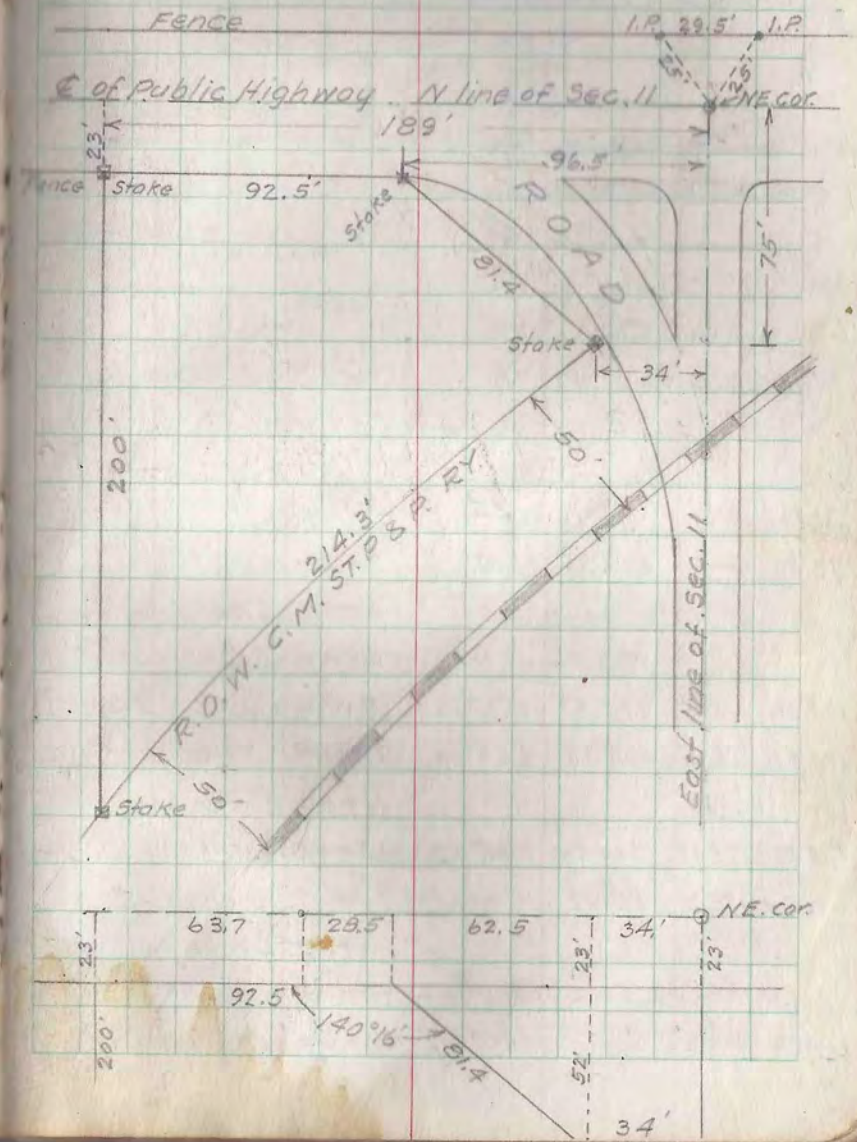

Wis. Pub. Serv.

T40N-R5E SEC. 16 & 17

To locate power pole line east from pole #4005-17E3 near 1/8 cor. between Gov't lots 1 & 2 in Sec. 17

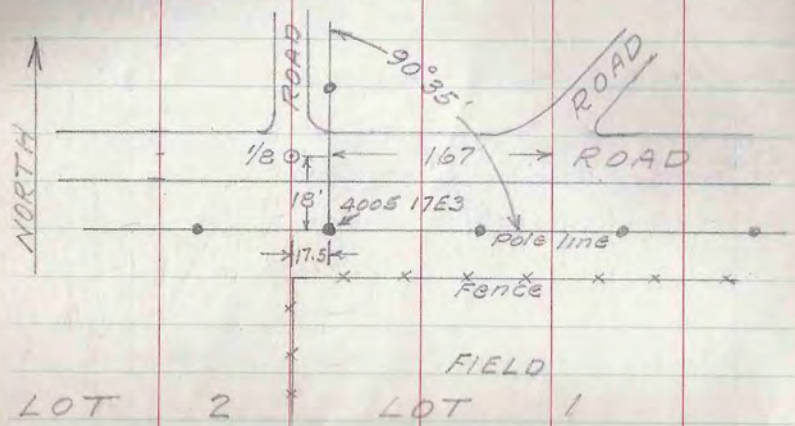

Sta.	B.S.	F.S.	AZ.	Dist.	Remarks
17E3	—	17E35	0	3+21	
			0	6+00	℄ Road 16' N
		17E36	0	6+62	Anchor South
17E36	17E35	17E37	176°22'	9+12	" North
17E37	17E36	17E38	183°16'	11+49	No anchor
				11+60	Enter swamp
17E38	17E37	Sec. Cor.	180°23'	13+08	Cor of Sec. 8, 9, 16, 17
Sec. Cor.	17E38	16W1		14+17	Anchor N
				16+20	Lv. swamp
		16W2	180°52	16+83	
16W2	16W1		180°27'	17+60	Enter swamp

Sta.	B.S.	F.S.	AZ.	Dist.	Remarks
16W2	16W1			19+84	Pole 16W3
				22+41	Lv. swamp
		16W4	180°27'	22+82	
16W4	16W2	16W5	180°20'	25+76	
		16W6	"	29+23	Anchors S. + W.
℄ Road 50' E ℄ Road 33' N.				39+08	Square post 1/4 cor?
16W6	16W4	16W7	275°03'	31+59	
				37+87	26' E to P.C. ℄ road
		16W8		34+17	53' E on curve
16W8	16W6	16W9	120°38	35+94	13' N ℄ Road P.T.
16W9	16W8	16W10	171°20'	38+45	
		16W11		40+92	
		16W12		43+45	
		16E 1		45+95	
		16E 2		48+42	
		16E3	180°03'	50+90	
		16E4		53+39	
16E4	16W10	16E5	142°42'	55+40	Transformer

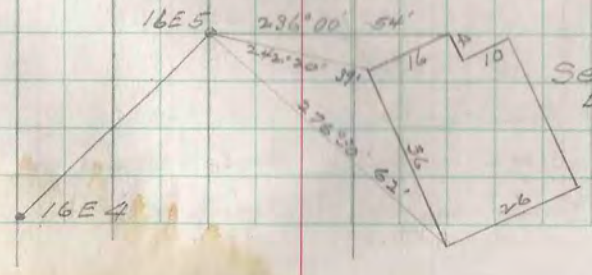

Wis. Pub. Serv.
D. A. James
2-A-20

Stadia location of Road etc.

Sta.	B.S.	F.S.	AZ.	DIST	
17E36	17E35		184°00'	85'	Fence Cor. of field
			12°00'	72'	℄ Road P.C.
			130°15'	30'	℄ " on curve
			154°15'	120	℄ Road
			153°00'	210	"
			151°30'	305	"
			150°30'	395	"
			149°45'	490	"
		"A"	149°05'	580	
A	17E36	B	178°48'	175	
B	A		179°30'	330'	
		C	180°10'	568	
C	B	D	230°30'	112'	
D	C	E	192°45'	1300±	See below
16W6	16W5	E	173°15'	51'	To check
			227°55'	64'	
			114°10'	31'	On curve
			62°15'	60'	P.C.
			132°00'	92'	

Status of Indian Lands.
Road Map of
Lac du Flambeau
Indian Reservation
Wisconsin

J. C. Carill
Great Lakes Indian Agency
Ashland Wis.

T39N-R6E SEC. 14 & 23

Feb. 19, 46 For D. A James

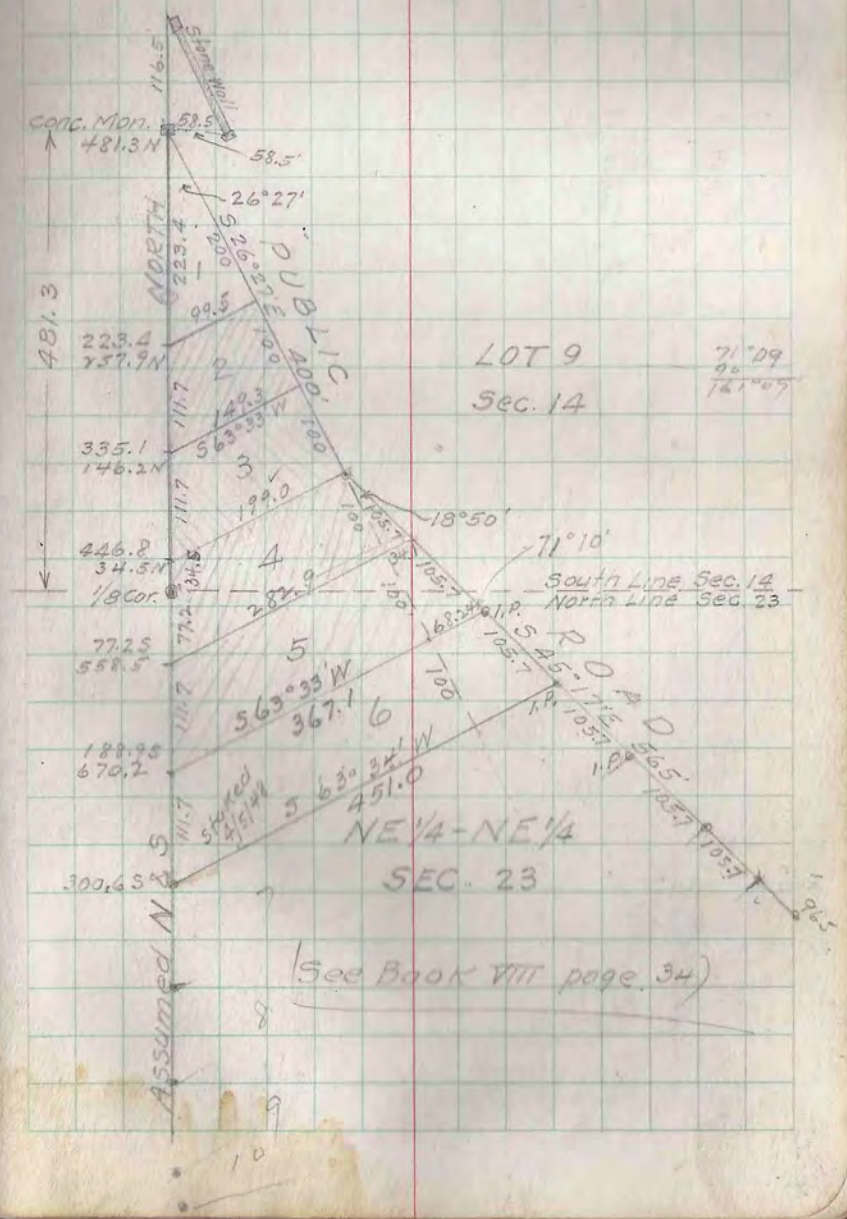

Christoferson
Pinkowski.

T 39N-R6E SEC. 14

Part of Block 3 Lot 11 E-Wau-Na Plat

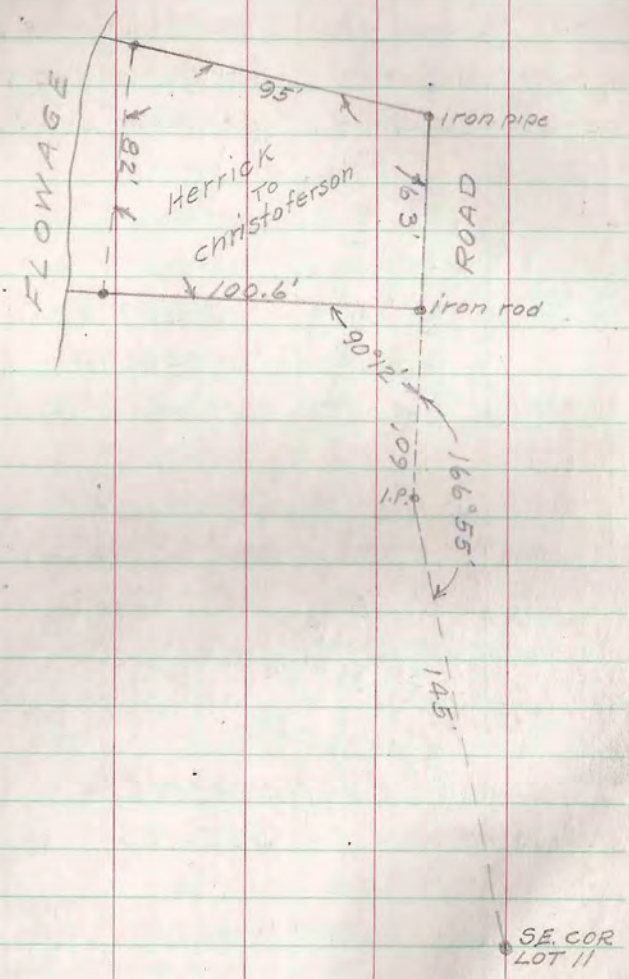

T 39N-R6E SEC. 29

Survey for A.A. Pinkowski

Feb. 22. '46 Pinkowski & McCoy Asst.

To locate true west line of Gov't lot 3 between W¼ cor. and N⅛ on West line of Sec. 29 as set by H.C. Hall in his survey of Sec. 29 in Oct & Nov. 1929. Also W 330' of Lot 3

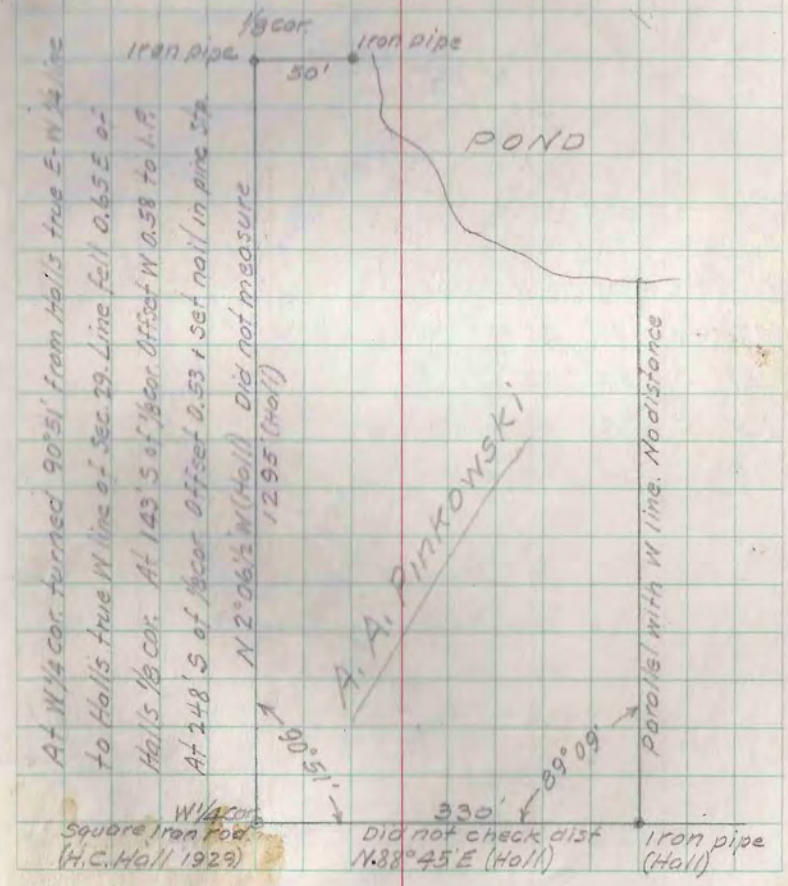

Wm J. Radue

T39N-R8E SEC. 8 Lot 1

For F.W. Carter Atty Eagle River Wis

Feb. 26, 1946 Ed. Radue Asst.

To check survey by C.W. Fisher 5/31/41

and trace description in deed Vol. 99 Pg 355

W. J. Radue to Arthur Besch Nov. 25, '24

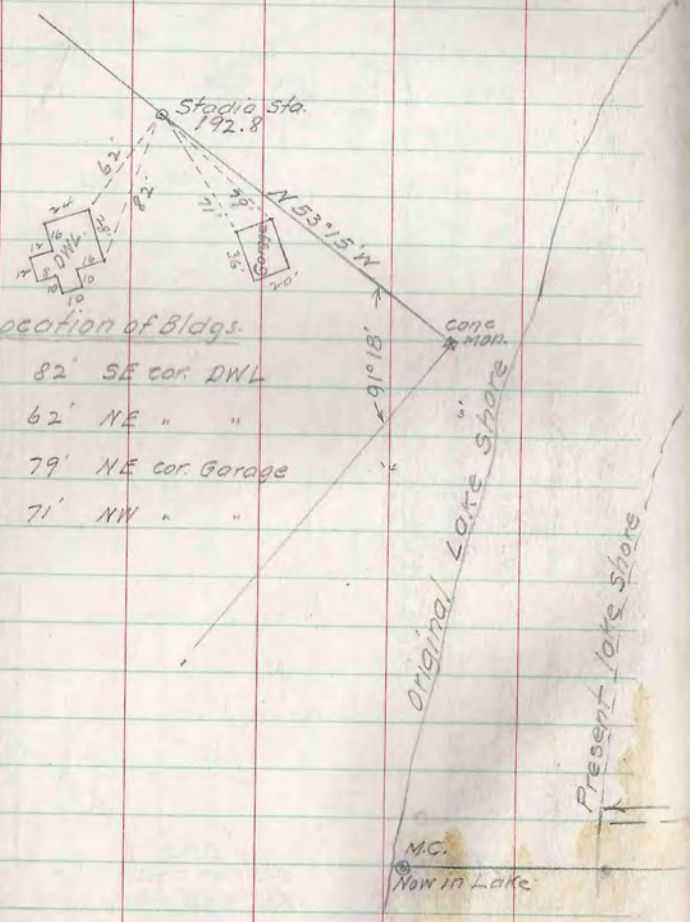

Stadia Location of Bldgs.

73°40'	82'	SE cor. DWL
89°15	62'	NE " "
5°15'	79'	NE cor. Garage
19°10'	71'	NW " "

T39N-R8E SEC. 8 LOT 1

Wm. J. Radue RR1 Eagle River Wis.

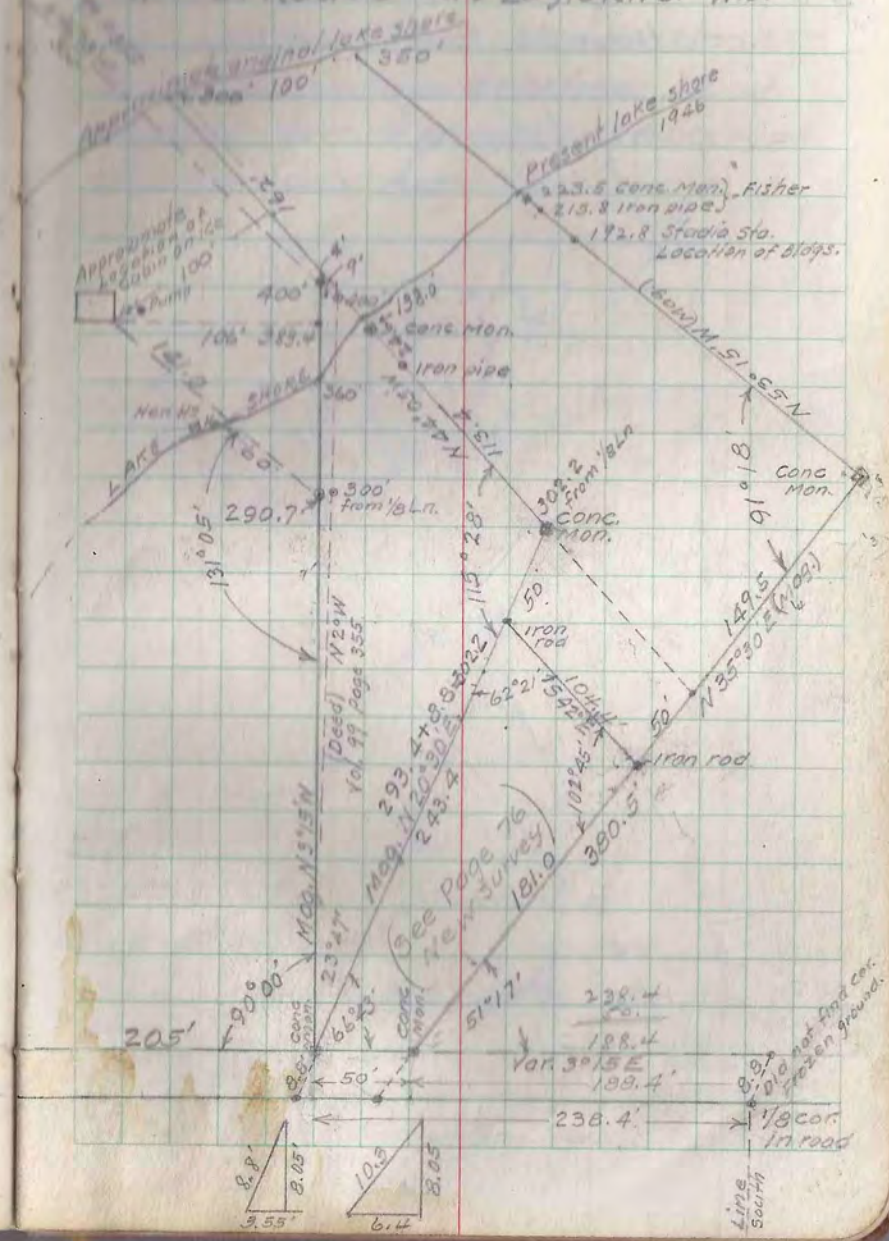

Radue Wharton

T39N-R8E SEC.8 Lot 1

Location of ℄ of roads.

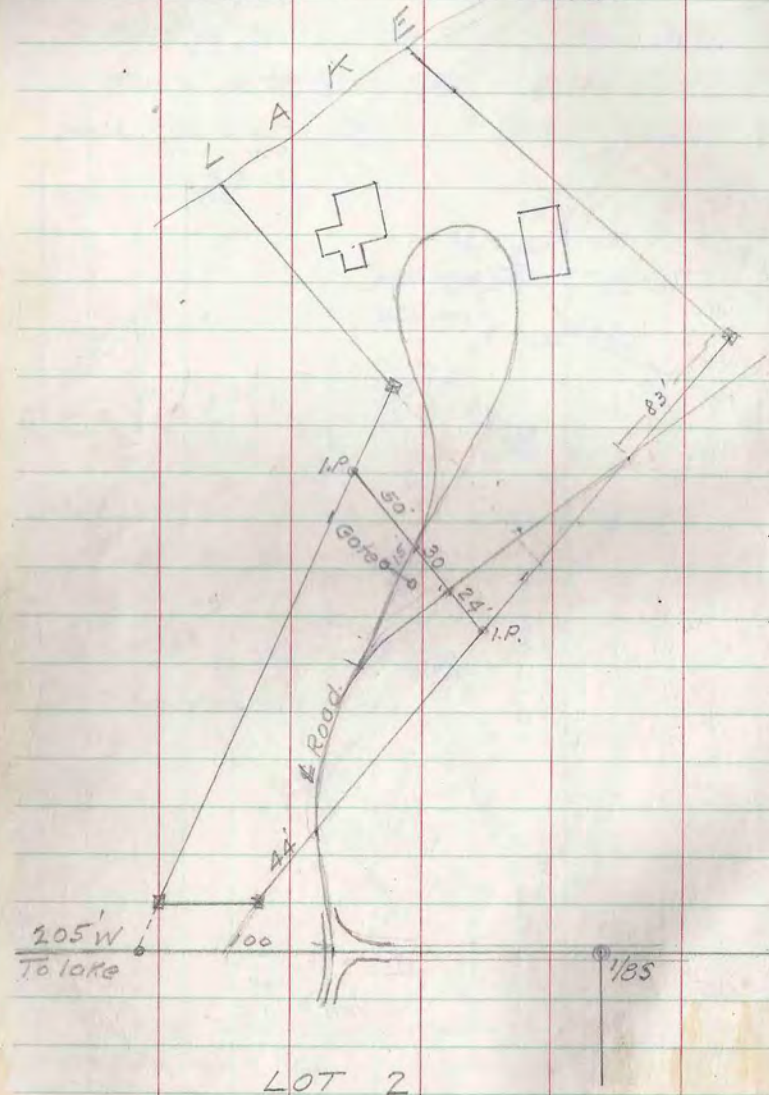

LOT 2

T39N-R5E SEC.14 Lot 1

Wayne Wharton

Sund. Mch. 3, 1946 Ivan Hassler Asst.

Offset E 3' from true line between NE cor. and M.C. south at Mercer Lake account of large poplar near M.C.

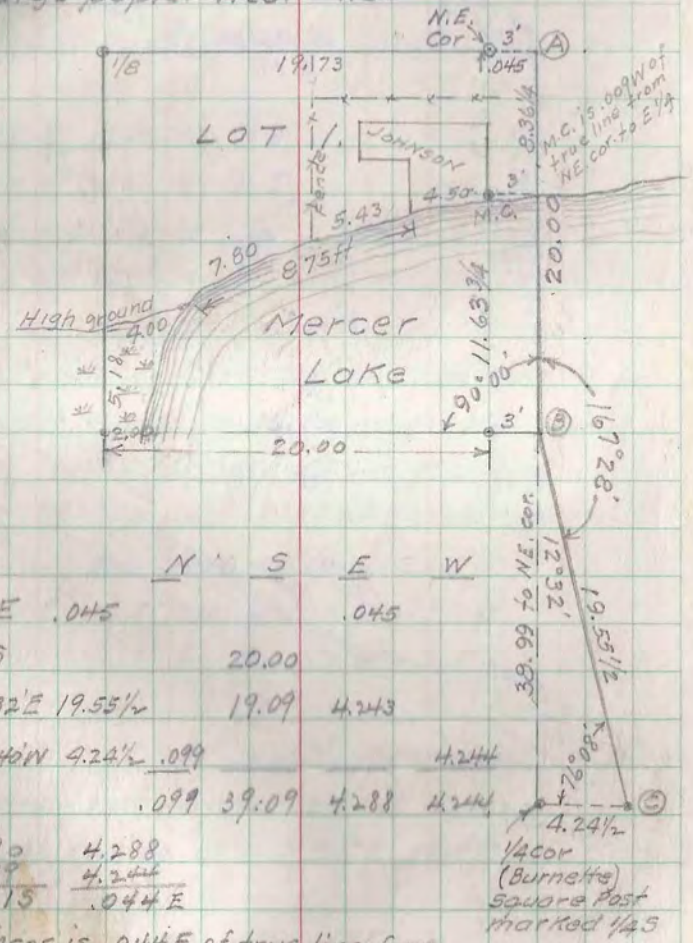

		N	S	E	W
A	E .045			.045	
B	S		20.00		
C	S12°32'E 19.55½		19.09	4.243	
¼S	N88°40'W 4.24½	.099			4.244
		.099	39.09	4.288	4.244

39.09 − .099 = 38.9915

4.288 − 4.244 = .044 E

∴ E¼ cor is .044E of true line from NE cor. to M.C. extended south

NE cor to E¼ dist = 38.99

T39N-R5E SEC. 14

Wayne T. Wharton

Mch. 19 1946

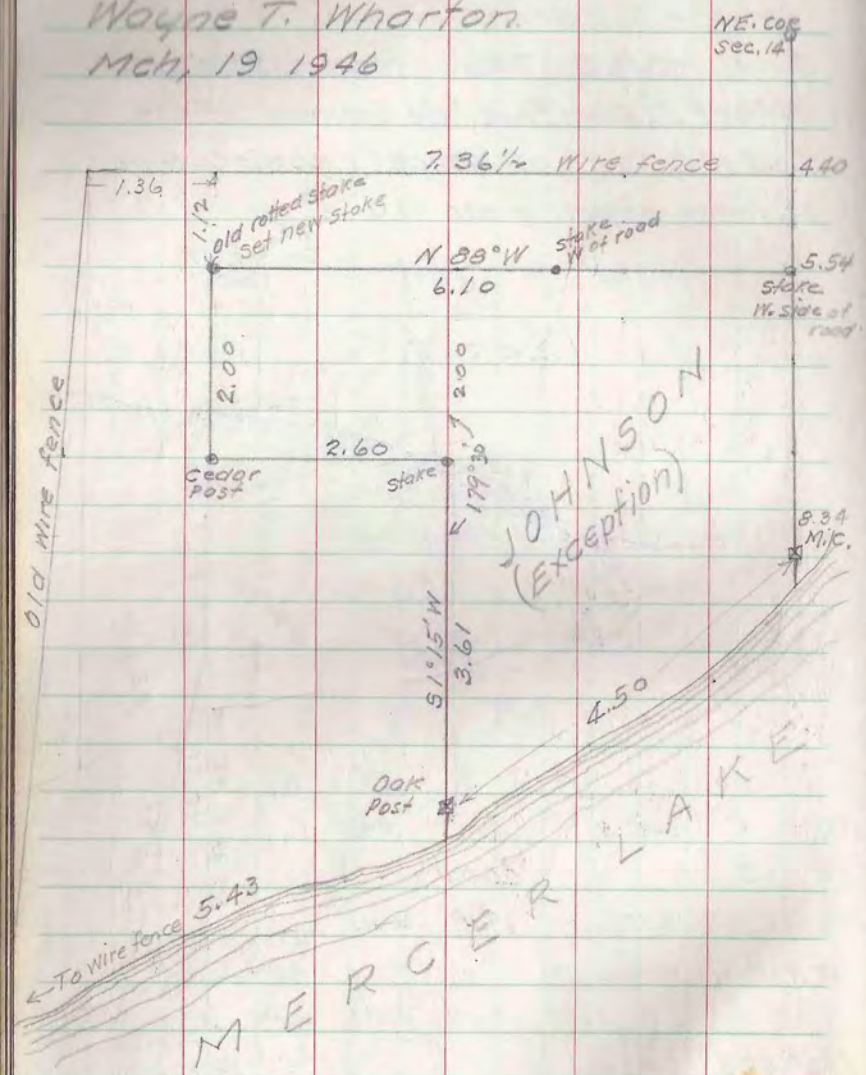

T39N-R5E SEC. 14 LOT 1

March 20. 1946 To locate NW. cor. Govt. lot. 1

Chained W on Tom Kilroe's random line. Var. 3°E

Did not find M.C. between Sec. 11 & 14 on Marion Lake

Found both Originals for M.C. between Sec. 14 & 15

Did not find post. Made new Oak post. Did not set it. (Frost.)

Located M.C. 1.93 from Og SW. B.T.

and .64 " " SE. B.T. and marked

Aspen 6" S72°W 9.6

Aspen 6" S21°W 10.3

Random distance 78.93 fell 1.405 south of M.C.

and 1.405 + .34 = 1.745 south of Sec. cor. in lake.

From temporary Sec. Cor. on the ice 1.30 fell on E shore. Found two Y. Pine stumps which agree fairly close with U.S. Govt record. Did not set M.C.

S 1/4 cor Set 1/4 cor between Sec. 11 & 14 at

39.46 W and .87 N of Kilroe's random.

Tamarack post from which

Tam. 6 S53°E 18.2 ft.

" 6" S56°W 18.5 "

E 1/8 on N Line

19.73 W and .43½ N of random.

Tamarack post from which

White Pine 10" S 37°E 9.4 ft.

Al Kohn

T41N-R9E SEC. 22 & 27

For Al. Kohn Rt1 Tomahawk Tel. 164

Mrch 4, 1946 Al. Kohn & Wolf Hennig.

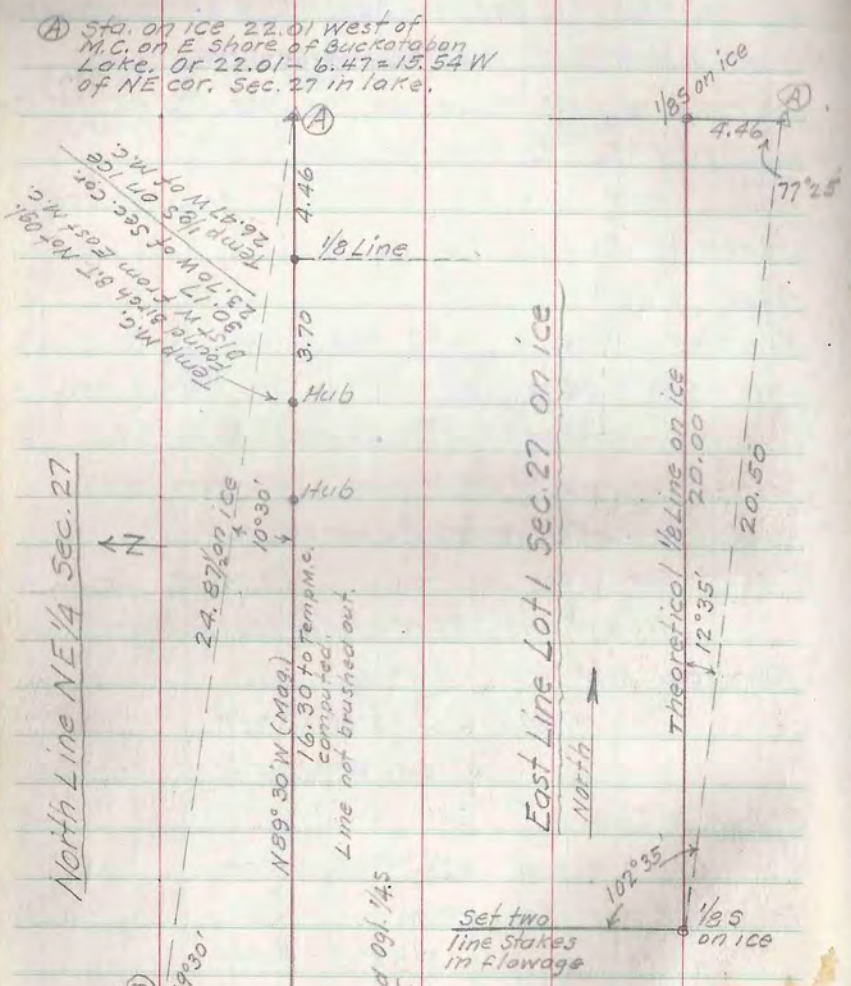

T41N-R9E SEC. 22 Lot 4

Mch. 5, 1946

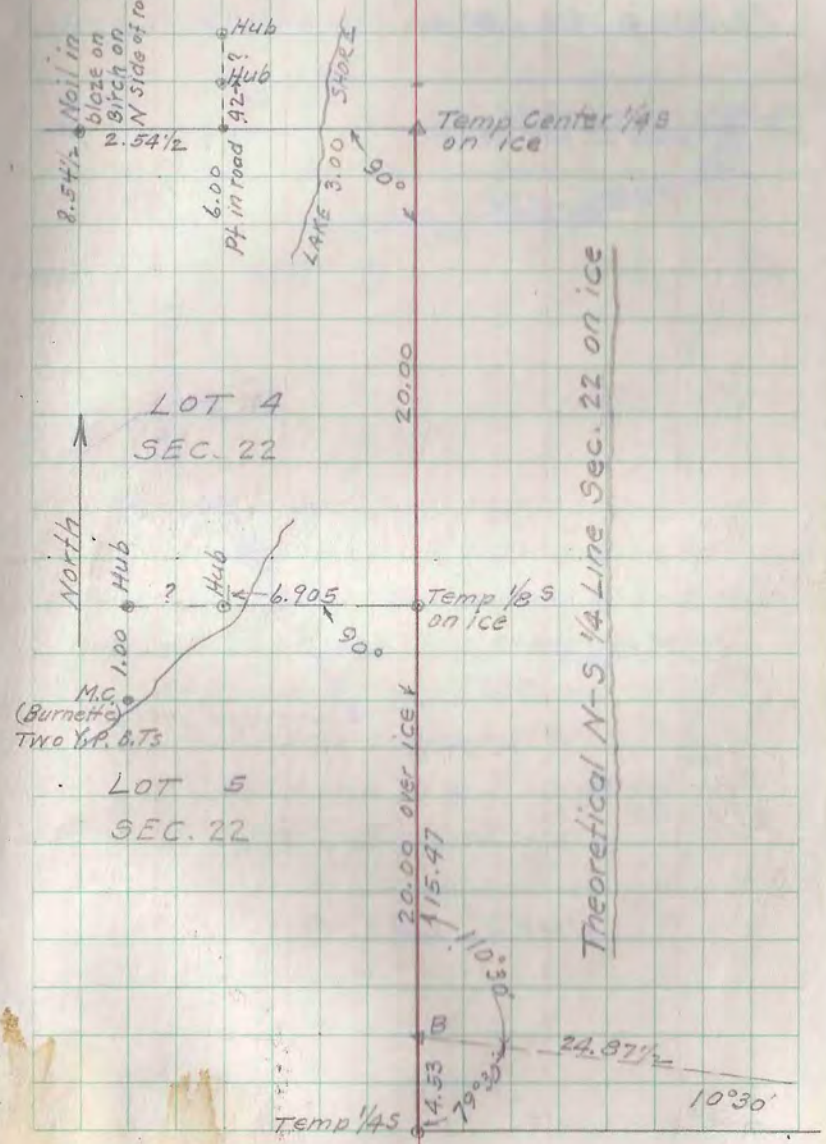

1-A-20
Winchester
Heineman

T39N-R6E SEC. 32 LOT 1

O. Winchester March 7 '46 (Hennig)

To locate West line of Gov't Lot 1

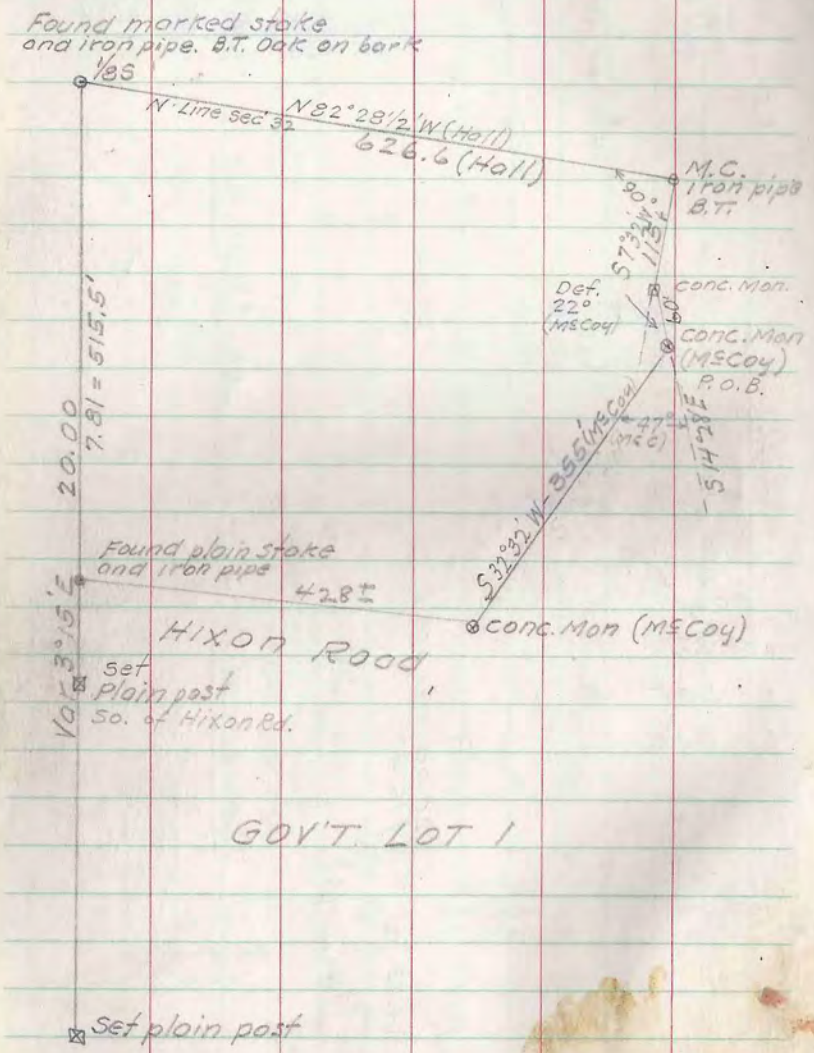

2-A-19
8-8

T39N-R6E SEC. 14 Lot 2

Fred. Heinemann Merrill Wis.

Mrch 8 & 9 1946 Walter Hennig Asst.

Drilled hole in Dorr's Rock deeper. Inserted 5/8" steel rock drill and filled hole with molten lead. Searched for Hall's original corners of Boot Mart property and Village Park property.

Line S54°W 844 ft. Found conc. mon under 2 ft of snow. Found Brass Cap Mon. 39.8 ft. SE. No others.

March 21st Found Hall's original corners except N.W. cor. of Boot Mt. which was reset.

Heineman

T39N-R6E SEC. 14 LOT 2

✓ H. C. Hollis survey 1938.

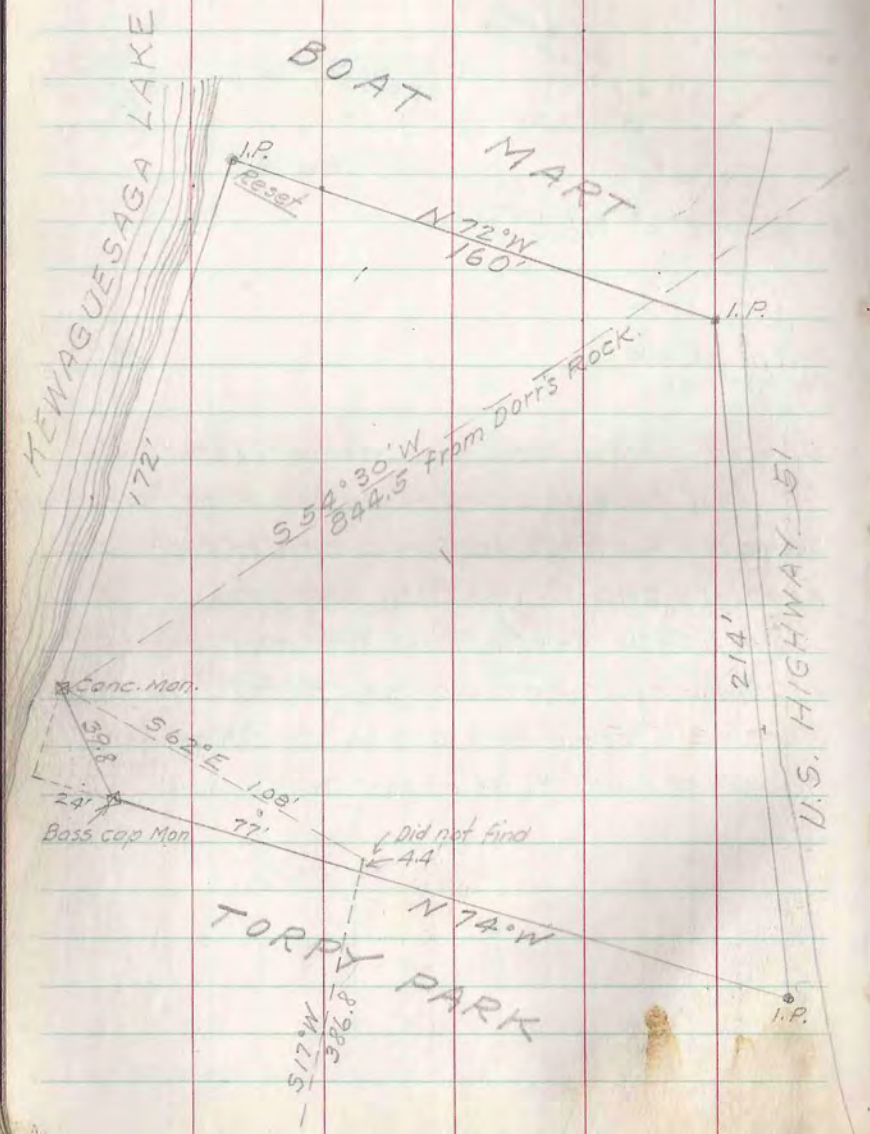

T39N-R6E SEC. 14 LOT 2

New survey for Fred Heinemann Merrill Wis.
To divide property by a line whose bearing is a mean between N and S boundaries and located 12 ft south of such line.

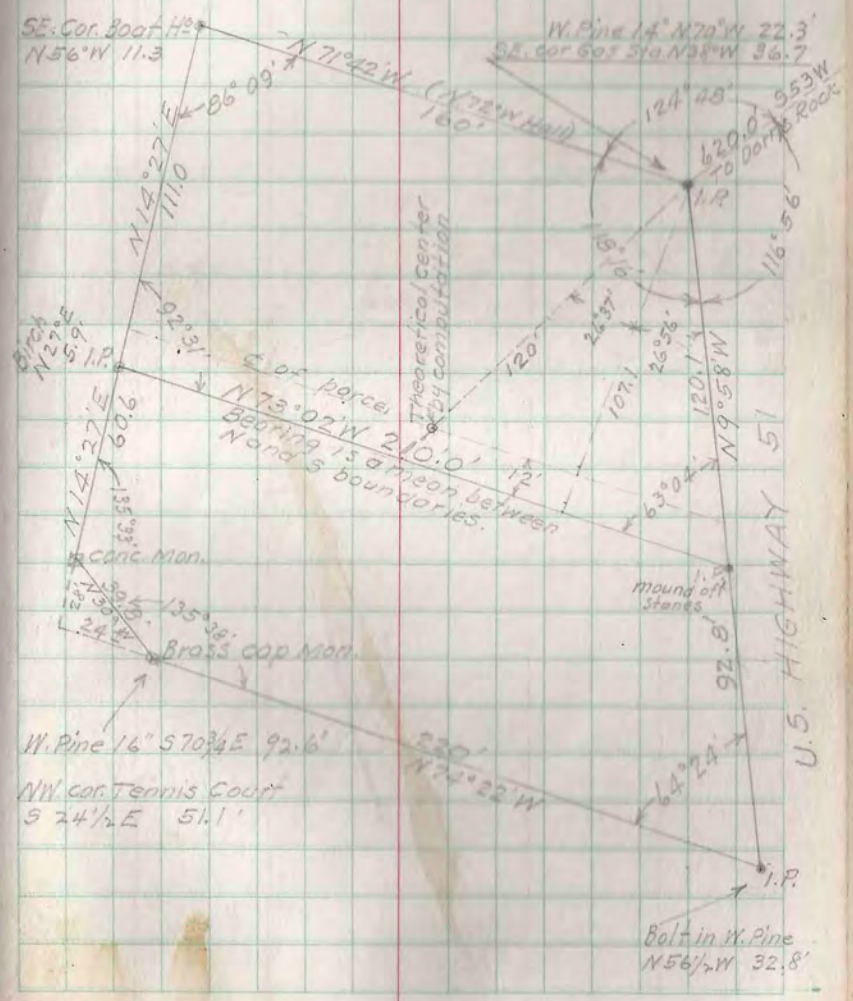

T39N-R8E SEC. 8 LOT 1

For Wm J. Rogue Rt 1 Rogue River Wis.

March 26, 1946

(See Book IV Page 62)
(Survey by Court Order)

(See Page 70 for Original Survey)
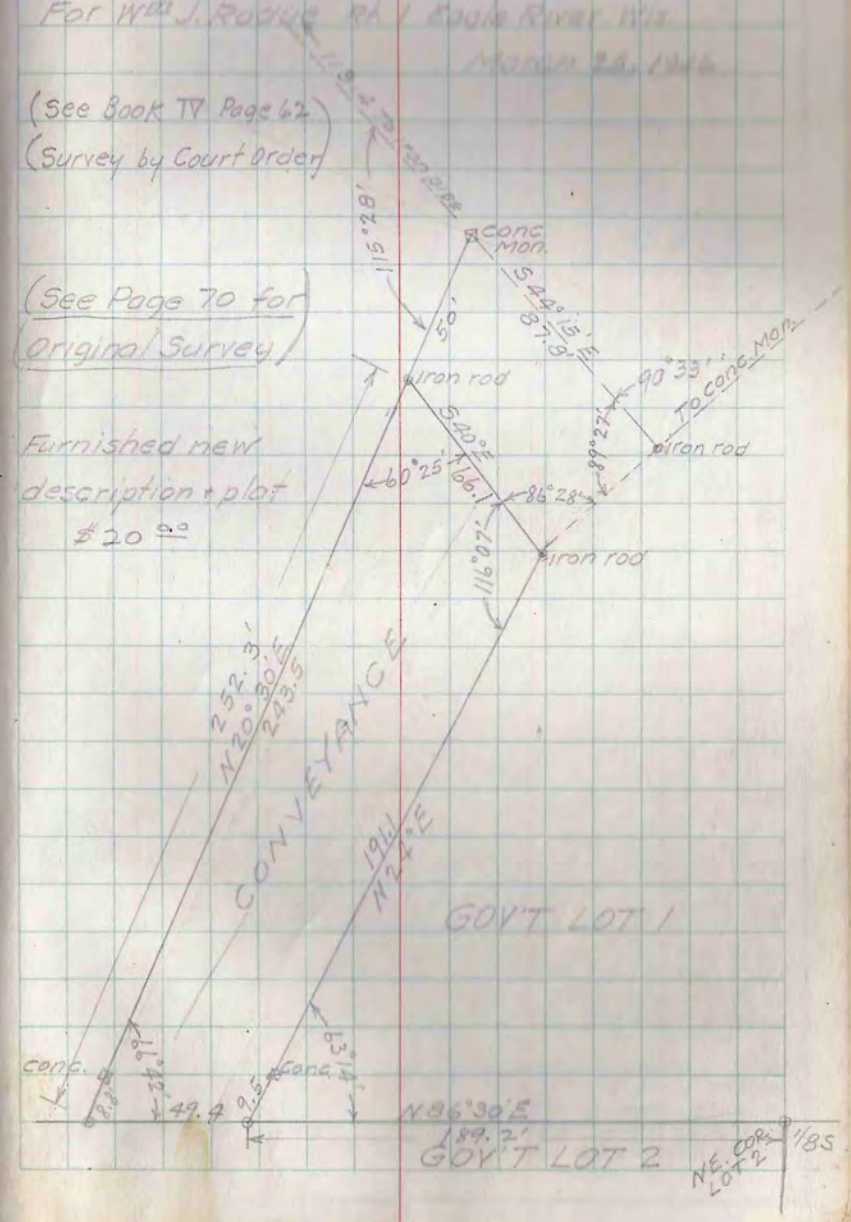
Furnished new description + plat
$20.00