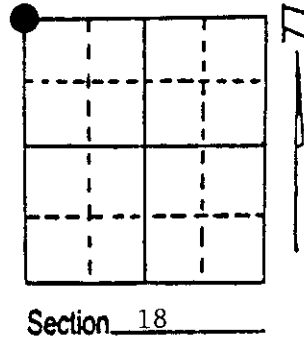


U.S. PUBLIC LAND SURVEY MONUMENT RECORD

Note: This form is intended and designed to fulfill all requirements of Wisconsin Administrative Code, Chapter A-E 7.08 U.S. Public Land Survey Monument Record (3) (a) (b) (c) (d) (e) (f) (g) (h) (i). An additional sheet may be added if necessary to conform with said requirements.

(a) Corner location: Township 35 North
 Range 9 East/West

Town/City/Village Enterprise
 County Oneida



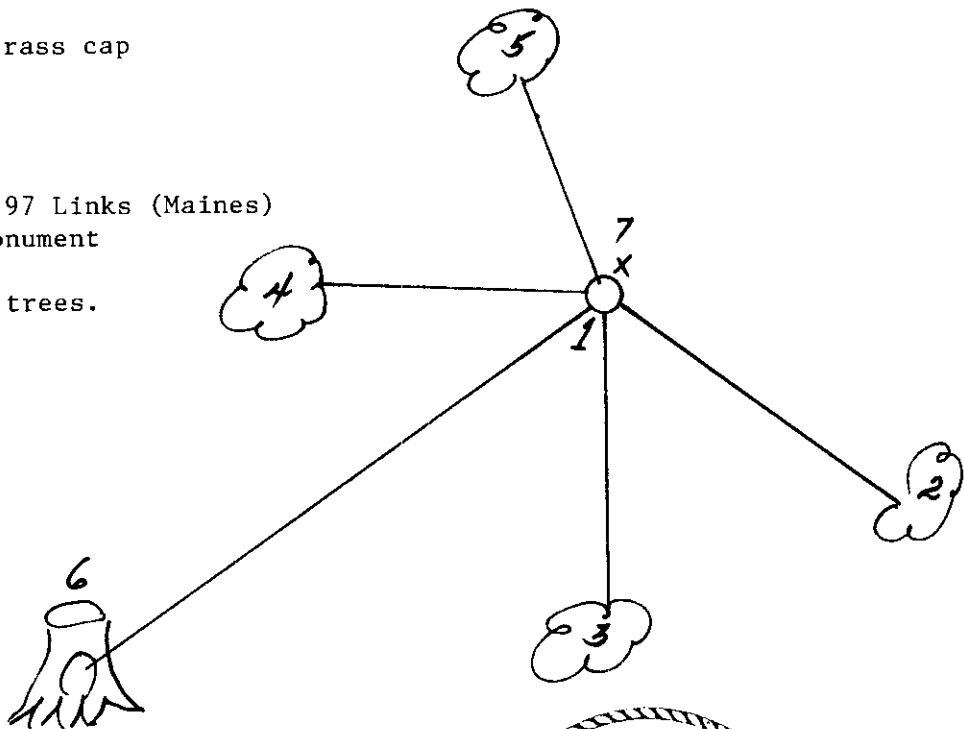
(b) (f) (g) (h) Description of monument found at this corner and if it was accepted, state all evidence (material, testimonial, occupational, plats, records, other monuments) used as a basis for accepting. If not accepted or if nothing was found, state evidence used as basis for establishing location. If reestablished through lost corner proportionate methods, indicate all monuments, distances and directions used to establish. Indicate type of monument found or set and sign post.

- 1859 - Hiram Fellows established this corner and set a wood post with four BTs:
 12" Birch, N25°E, 15 Links 10" Maple, S70°W, 19 Links
 10" Birch, S74°E, 23 Links 9" Pine, N23°W, 25 Links
- 3/19/1936 - Maine restored corner in road by placement of an iron pipe with brass cap and two references:
 15" White Pine Stump, S62 3/4°W, 97 Links
 Fence Post, N87 1/2°E, 27 3/4 Links
- 11/6/1989 - Milo E. Stefan found Maine's monument and Pine Stump. Fence Post gone. We made new BTs and set plastic sign post.

(c) (d) (e) Plan view of corner with ties to at least 4 witness monuments. If in disagreement with previously established corner, show the distances between the two corners and also indicate the ties to the disputed corner.


- 1) 2 1/4" x 60" iron pipe with brass cap
- 2) 10" Red Pine, S62°E, 47.73'
- 3) 12" Red Pine, South, 28.67'
- 4) 6" Red Maple, N87°W, 28.00'
- 5) 2" Tamarack, N14°W, 21.46'
- 6) 15" White Pine Stump, S63°W, 97 Links (Maines)
- 7) Plastic sign post, next to monument

Distances to nail in side of trees.
 BT stumps scribed "BT".



(i) I, Milo E. Stefan
 (type or print name) certify that the corner location on this record was determined by me or under my direction and control and that this U.S. Public Land Survey Monument Record is correct and complete to the best of my knowledge and belief.

Milo E. Stefan 12/7/89
 Signature Date



Index No. J-1