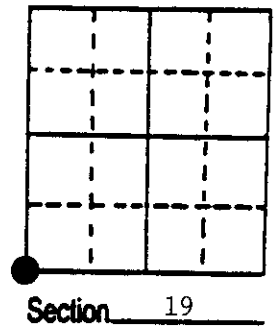


U.S. PUBLIC LAND SURVEY MONUMENT RECORD

Note: This form is intended and designed to fulfill all requirements of Wisconsin Administrative Code, Chapter A-E 7.08 U.S. Public Land Survey Monument Record (3) (a) (b) (c) (d) (e) (f) (g) (h) (i). An additional sheet may be added if necessary to conform with said requirements.

(a) Corner location: Township 35 North
 Range 9 East/West

Town/City/Village Enterprise
 County Oneida



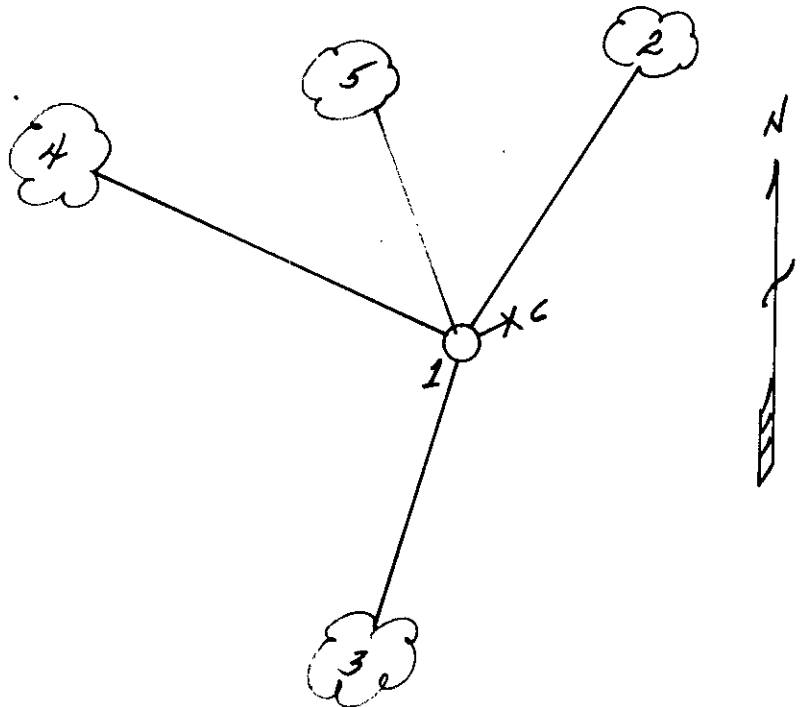
(b) (f) (g) (h) Description of monument found at this corner and if it was accepted, state all evidence (material, testimonial, occupational, plats, records, other monuments) used as a basis for accepting. If not accepted or if nothing was found, state evidence used as basis for establishing location. If reestablished through lost corner proportionate methods, indicate all monuments, distances and directions used to establish. Indicate type of monument found or set and sign post.

- 1859 - Hiram Fellows established this corner and set a wood post with 4 BTs:
 10" Hemlock, N31°E, 16 Links 7" Hemlock, S64°E, 18 Links
 8" Hemlock, S66°W, 12 Links 12" Birch, N65°W, 14 Links
- 3/26/1936 - Maine found Dorr's stake and BTs with stumps of original BTs; Hemlock S66°W and Hemlock, N31°E. He set a 2 1/4" x 60" iron pipe with brass cap and made two new BTs:
 18" White Pine stump, west, 68 Links
 24" White Pine Stump, S29°E, 141 Links
- 11/29/1989 - Milo E. Stefan found Maine's monument in place, made four new BTs and set plastic sign post.

(c) (d) (e) Plan view of corner with ties to at least 4 witness monuments. If in disagreement with previously established corner, show the distances between the two corners and also indicate the ties to the disputed corner.


- 1) 2 1/4" x 60" iron pipe/brass cap
- 2) 6" Red Maple, N27°E, 34.12'
- 3) 5" Red Maple, S18°W, 22.95'
- 4) 14" White Pine, N68°W, 61.00'
- 5) 6" Red Maple, N29°W, 22.86'
- 6) Plastic sign post, northeast, 1.6'

Distances to nail in side of BTs
 Stump blazes scribed "BT"



(i) I, Milo E. Stefan
 (type or print name) certify that the corner location on this record was determined by me or under my direction and control and that this U.S. Public Land Survey Monument Record is correct and complete to the best of my knowledge and belief.

Milo E. Stefan 11/30/89
 Signature Date



Index No. R-1

350824000