

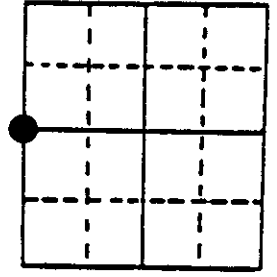
U.S. PUBLIC LAND SURVEY MONUMENT RECORD

Note: This form is intended and designed to fulfill all requirements of Wisconsin Administrative Code, Chapter A-E 7.08 U.S. Public Land Survey Monument Record (3) (a) (b) (c) (d) (e) (f) (g) (h) (i). An additional sheet may be added if necessary to conform with said requirements.

(a) Corner location: Township 35 North
 Range 9 East/West

Town/City/Village Enterprise

County Oneida



Section 19

(b) (f) (g) (h) Description of monument found at this corner and if it was accepted, state all evidence (material, testimonial, occupational, plats, records, other monuments) used as a basis for accepting. If not accepted or if nothing was found, state evidence used as basis for establishing location. If reestablished through lost corner proportionate methods, indicate all monuments, distances and directions used to establish. Indicate type of monument found or set and sign post.

1859 - Hiram Fellows established this corner and set a wood post with two BTs:
 8" Maple, N65°E, 19 Links 6" Birch, S55°W, 7 Links

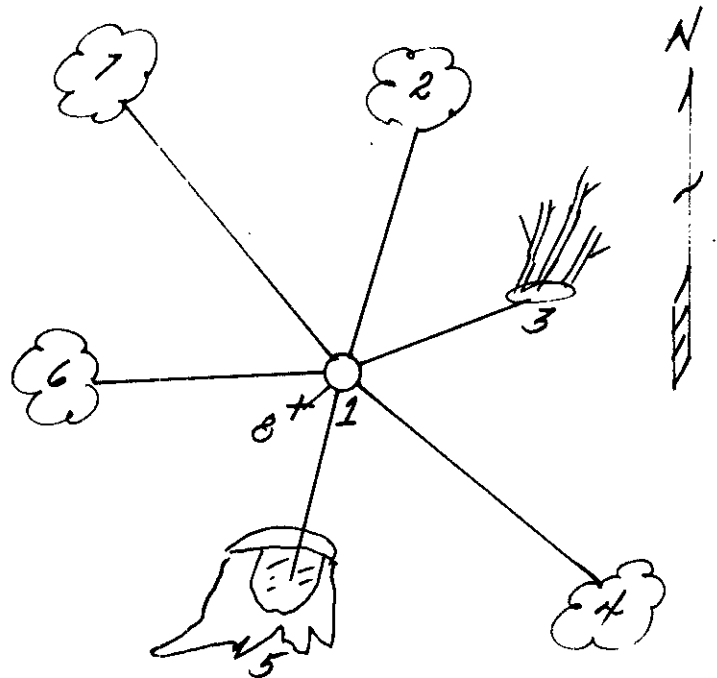
3/26/1936 - Maine restored corner by lost method. He then set a 2 1/4" x 60" iron pipe with brass cap and two references:
 24" White Pine stump, S6°W, 25 Links
 18" White Pine stump, N69 1/2°W, 57 Links

11/29/1989 - Milo E. Stefan found 2 1/4" x 60" iron pipe/brass cap in good condition; pine stump, S5°W, 16.3' scribed; sprouts from original Maple BT, N65°E, 13'. We made four new BTs and placed plastic sign post.

(c) (d) (e) Plan view of corner with ties to at least 4 witness monuments. If in disagreement with previously established corner, show the distances between the two corners and also indicate the ties to the disputed corner.


- 1) 2 1/4" x 60" iron pipe with brass cap
- 2) 4" Red Maple, N9°E, 12.56'
- 3) Sprouts from original Maple BT N65°E, 13'
- 4) 6" Sugar Maple, S61°E, 32.58'
- 5) Pine Stump, scribed, S5°W, 16.3'
- 6) 3" Sugar Maple, S84°W, 15.02'
- 7) 4" Sugar Maple, N40°W, 21.96'
- 8) Plastic sign post, southwest, .5'

Distances to nail in side of BTs
 Stump blazes scribed "BT"



(i) I, Milo E. Stefan
 (type or print name) certify that the corner location on this record was determined by me or under my direction and control and that this U.S. Public Land Survey Monument Record is correct and complete to the best of my knowledge and belief.

Milo E. Stefan 11/30/89
 Signature Date



Index No. P-1

35 > 6 297 >>>