U.S. PUBLIC LAND SURVEY MONUMENT RECORD

Note: This form is intended and designed to fulfill all requirements of Wisconsin Administrative Code, Chapter A-E 7.08 U.S. Public Land Survey Monument Record (3) (a) (b) (c) (d) (e) (f) (g) (h) (i). An additional sheet may be added if necessary to conform with said requirements.

(a) Corner location: Township 35 North

Range 9 East/~~West~~

Town/City/Village Enterprise

County Oneida

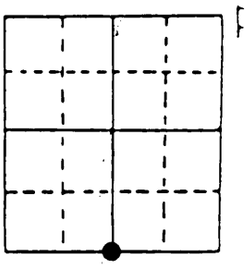

Section 1

(b) (f) (g) (h) Description of monument found at this corner and if it was accepted, state all evidence (material, testimonial, occupational, plats, records, other monuments) used as a basis for accepting. If not accepted or if nothing was found, state evidence used as basis for establishing location. If reestablished through lost corner proportionate methods, indicate all monuments, distances and directions used to establish. Indicate type of monument found or set and sign post.

1864 - J.L. Nowlin corrected west on true line between sec. 1-12

and at 40.45 ch. set 1/4 sec. post and two Bts.

Birch 10 N 15 W 15lks. Birch 7 S 19 E 25lks.

11/15/2004 - Todd J. Loftus found no evidence of corner or Bts.

Set Oneida County Monument, Bts., plastic sign post

Set corner at midway point between section corners.

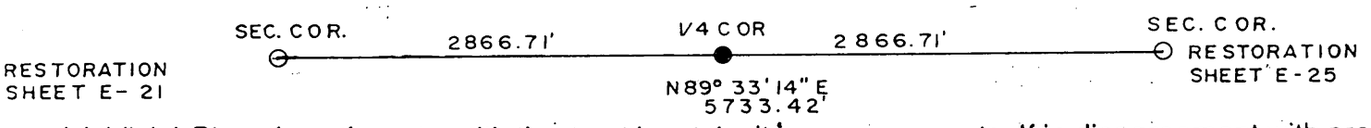

(c) (d) (e) Plan view of corner with ties to at least 4 witness monuments. If in disagreement with previously established corner, show the distances between the two corners and also indicate the ties to the disputed corner.

Distances measured to spike in tree.
Bearings taken by ~~Hand Compass~~ total station
No scale.

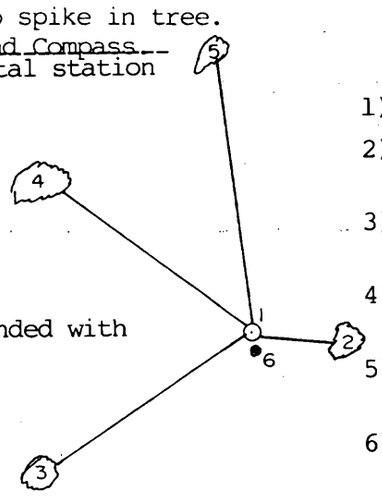

NOTE- monument is mounded with dirt and rocks

1) oneida county stamped monument
2) 14" Sugar Maple
   S 85o 10' 55" E, 4.62'
3) 10" Hemlock
   S 55° 31' 04" W 18.44'
4) 12" Hemlock
   N 53° 02' 53" W, 16.46'
5) 23" Sugar Maple
   N 7° 04" 54" W, 37.73'
6) Plastic Sign Post

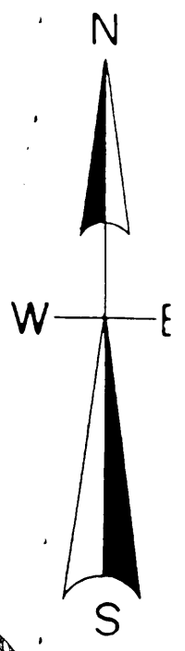

(i) I, Todd J. Loftus (type or print name) certify that the corner location on this record was determined by me or under my direction and control and that this U.S. Public Land Survey Monument Record is correct and complete to the best of my knowledge and belief.

Signature: Todd J. Loftus

Date: 02/02/2005

WISCONSIN TODD J. LOFTUS S-1523 RHINELANDER, WIS. LAND SURVEYOR

3509010020

Stamp

Index No. E 2 W