U.S. PUBLIC LAND SURVEY MONUMENT RECORD

Note: This form is intended and designed to fulfill all requirements of Wisconsin Administrative Code, Chapter A-E 7.08 U.S Public Land Survey Monument Record (3) (a) (b) (c) (d) (e) (f) (g) (h) (i). An additional sheet may be added if necessary to conform with said requirements.

(a) Corner location: Township 35 North

Range 9 East/West

Town/City/Village Enterprise

County Oneida

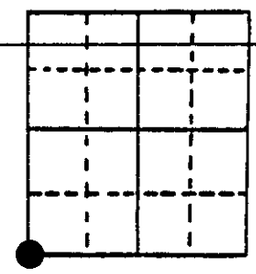

Section 1

(b) (f) (g) (h) Description of monument found at this corner and if it was accepted, state all evidence (material, testimonial, occupational, plats, records, other monuments) used as a basis for accepting. If not accepted or if nothing was found, state evidence used as basis for establishing location. If reestablished through lost corner proportionate methods, indicate all monuments, distances and directions used to establish. Indicate type of monument found or set and sign post.

1864 - James Nowlin established this corner and set a wood post with two BTs and two witness trees:

6" Tamarack, N18°E, 15 Links — 6" Tamarack, S65°E, 10 Links
7" Tamarack — 5" Tamarack

1932 - 33 - Hall restored corner from stump of original witness tree, S45°E, 3 3/4 links. He placed a 6" x 6" x 30" concrete monument and made one new BT; a 18" White Pine, N25°W, 92 links.

11/15/1989 - Milo E. Stefan found Hall's monument in good condition with his BT cut off. All scribing plain. We made new BTs and set plastic sign post.

(c) (d) (e) Plan view of corner with ties to at least 4 witness monuments. If in disagreement with previously established corner, show the distances between the two corners and also indicate the ties to the disputed corner.

1) 6" x 6" x 30" concrete monument/brass cap as set by Hall
2) 6" Black Spruce, N79°E, 7.70'
3) 2" Tamarack, S13°W, 6.20'
4) 10" Hemlock, N32°W, 68.95'
5) 18" White Pine Stump, N25°W, 60.7'
6) 22" Red Pine, N3°W, 66.68'
7) Plastic sign post along side monument.

Distances to nail in side of BTs.

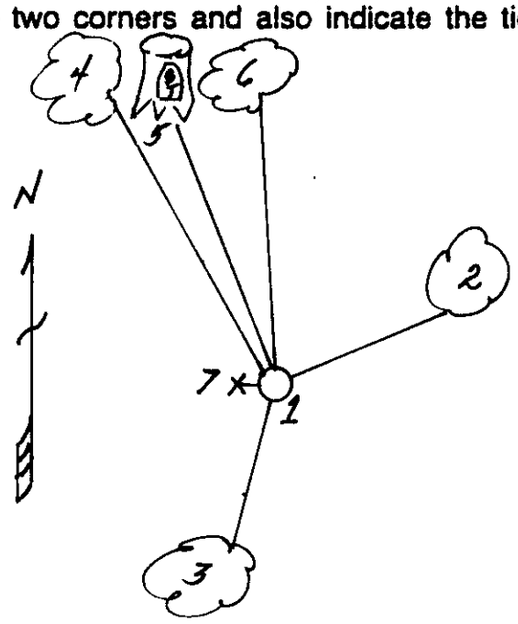

(i) I, Milo E. Stefan (type or print name) certify that the corner location on this record was determined by me or under my direction and control and that this U.S. Public Land Survey Monument Record is correct and complete to the best of my knowledge and belief.

Milo E. Stefan — 11/18/89

Signature — Date

WISCONSIN MILO E. STEFAN S-1558 RHINELANDER, WIS. LAND SURVEYOR

Index No. E-21

U.S. PUBLIC LAND SURVEY MONUMENT RECORD

Note: This form is intended and designed to fulfill all requirements of Wisconsin Administrative Code, Chapter A-E 7.08 U.S Public Land Survey Monument Record (3) (a) (b) (c) (d) (e) (f) (g) (h) (i). An additional sheet may be added if necessary to conform with said requirements.

(a) Corner location: Township 35 North

Range 9 East/~~West~~

Town/City/Village ENTERPRISE

County ONEIDA

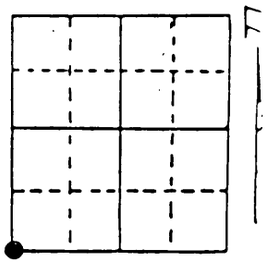

Section 1

(b) (f) (g) (h) Description of monument found at this corner and if it was accepted, state all evidence (material, testimonial, occupational, plats, records, other monuments) used as a basis for accepting. If not accepted or if nothing was found, state evidence used as basis for establishing location. If reestablished through lost corner proportionate methods, indicate all monuments, distances and directions used to establish. Indicate type of monument found or set and sign post.

1864 - James Nowlin established this corner and set a wood post with two BTs and two witness trees:
6" Tamarack, N18°E, 15 Links — 6" Tamarack, S65°E, 10 Links
7" Tamarack — 5" Tamarack

1932 - 33 - Hall restored corner from stump of original witness tree, S45°E, 3 3/4 links. He placed a 6" x 6" x 30" concrete monument and made one new BT; a 18" White Pine, N25°W, 92 links.

11/15/1989 - Milo E. Stefan found Hall's monument in good condition with his BT cut off. All scribing plain. [illegible] made new BTs and set plastic sign post.

11/14/2004 - Todd J. Loftus found Hall monument tilted on the edge of a beaver run. Straighten monument and checked out against Hall's pine stump. Stump is in bad condition. Set 3 steel fence posts along side monument to stabilize. I also set 3 iron pipes on hillside north of monument in straight alignment as shown below. Bearings and distances were taken with total station. Set plastic sign post next to corner.

(c) (d) (e) Plan view of corner with ties to at least 4 witness monuments. If in disagreement with previously established corner, show the distances between the two corners and also indicate the ties to the disputed corner.

Distances measured to spike in tree.
Bearings taken by ~~Hand Compass~~.
~~No~~ scale.
1"=60'

TOTAL STATION

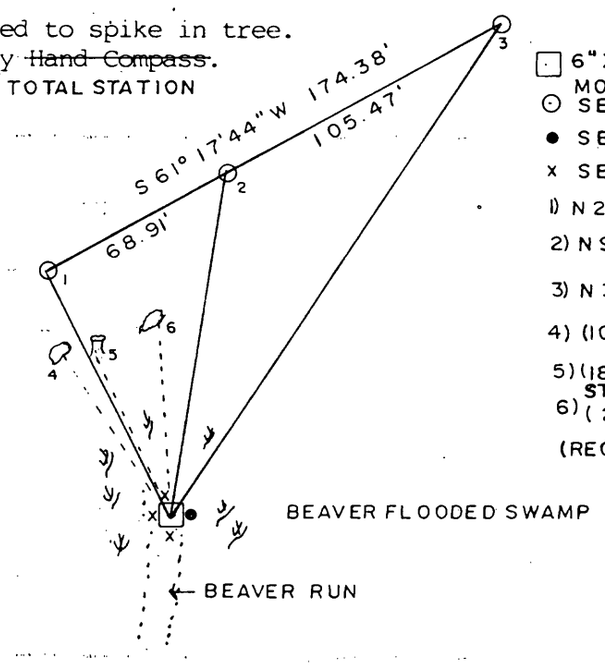

- ☐ 6"X6" CONCRETE BRASS CAP MON. SET BY HALL.
- ⊙ SET 1"X 24" IRON PIPE
- ● SET PLASTIC SIGN POST
- x SET STEEL FENCE POST

1) N 26°06'36"W 93.74'
2) N 9°17'34"E 118.83'
3) N 33°37'49"E 201.68'
4) (10" HEMLOCK, N 32° W, 68.95')
5) (18" WHITE PINE STUMP, N 25° W, 60.7') STUMP IS IN BAD SHAPE
6) (22" RED PINE, N3?W, 66.68')

(RECORDED BEARING & DISTANCE)

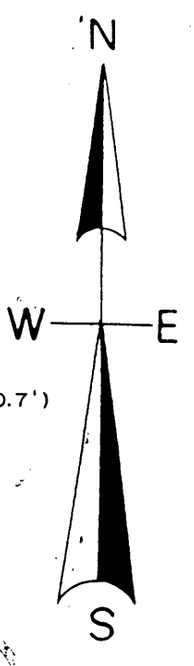

(i) I, Todd J. Loftus (type or print name) certify that the corner location on this record was determined by me or under my direction and control and that this U.S. Public Land Survey Monument Record is correct and complete to the best of my knowledge and belief.

Signature: Todd J. Loftus — Date: Feb. 2nd, 2005

WISCONSIN TODD J. LOFTUS S-1523 RHINELANDER, WIS. LAND SURVEYOR

Index No. E 21

3509020000

Stamp