

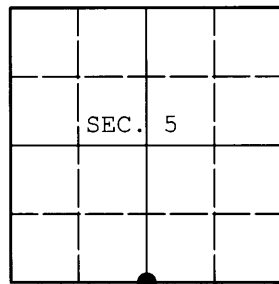
JAN 12 2016

AT \_\_\_\_\_ O'CLOCK \_\_\_\_\_ M  
KYLE J. FRANSON  
REGISTER OF DEEDS

U.S. PUBLIC LAND SURVEY MONUMENT RECORD

Note: This form is intended and designed to fulfill all requirements of Wisconsin Administrative Code, Chapter A-E 7.08 U.S. Public Land Survey Monument Record (3) (a) (b) (c) (d) (e) (f) (g) (h) (i). An additional sheet may be added if necessary to conform with said requirements.

(a) CORNER LOCATION: WISCORS - Oneida County  
1/4 Cor. of Secs. 5 & 8 N: 129,342.68 USft  
Township 35 North E: 268,207.68 USft  
Range 9 East of the 4th P.M. Datum: NAD 1983(2011)  
Town of Enterprise County of Oneida



(b) HISTORY OF ORIGINAL CORNER ESTABLISHMENT

Original Surveyor: James L. Nowlin Original Accessories:  
Date of Survey: Commenced: Oct. 5, 1864 maple 15" S35°W, 12 lks.  
Completed: Nov. 3, 1864 hemlock 10" N9°W, 10 lks.


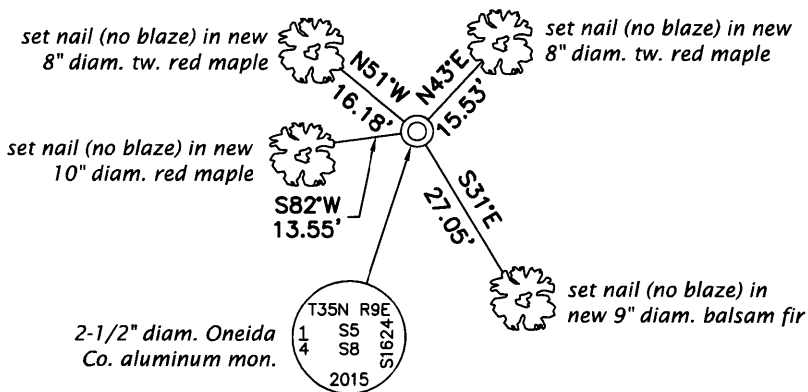
(b) (f) (g) (h) Description of monument found at this corner and if it was accepted, state all evidence (material, testimonial, occupational, plats, records, other monuments) used as a basis for accepting. If not accepted or if nothing was found, state evidence used as basis for establishing location. If re-established through lost corner proportionate methods, indicate all monuments, distances and directions used to establish. Indicate type of monument and sign post found or set.

December 7, 1908: In old fieldbook 6 on page 63, after running the section line, D.H. Vaughan "went East and made diligent search for 1/4 post, but could not find it, made new one. w. pine stump 30 N27-1/2°W, 42-1/4; maple 16 S63°E, 25-1/2" Vaughan set this corner at the midpoint of the line common to Secs. 5 and 8.

December 6, 2015: At the midpoint of a line connecting controlling section corners, I established a temporary search point. I found no evidence of Vaughan's maple. At the location of the pine stump, I found two pine stumps within 10 feet with no marks on either. As it is impossible to determine which is Vaughan's, I established the corner at the temporary point. The controlling section corners bear N89°08'58"E, 2692.02 ft. and S89°08'58"W, 2692.02 ft. At the corner point, I set a 2-1/2" diam., 30" long aluminum pipe with a 3-1/4" diam. Oneida Co. aluminum cap projecting 6" above the ground surface. I found or established accessories as shown below and set a white plastic sign post bearing Northeast, 1 ft. dist.

The coordinates shown were derived from two independent RTK observations of the corner point and are referenced to the WISCORS GNSS Network.

(c) (d) (e) Plan view of corner with ties to at least 4 witness monuments. If in disagreement with previously established corner, show the distances between the two corners and also indicate the ties to the disputed.



(i) I, Michael J. Romportl, Professional Land Surveyor No. S-1624, hereby certify that the corner location on this record was determined by me or under my direction and control and that this U.S. Public Land Survey Monument Record is correct and complete to the best of my knowledge and belief.

Michael J. Romportl 12/31/2015  
Signature Date