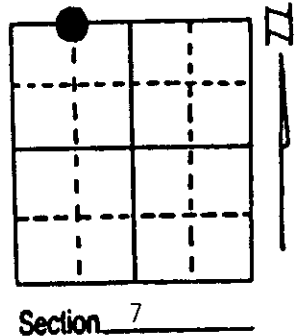


U.S. PUBLIC LAND SURVEY MONUMENT RECORD

Note: This form is intended and designed to fulfill all requirements of Wisconsin Administrative Code, Chapter A-E 7.08 U.S. Public Land Survey Monument Record (3) (a) (b) (c) (d) (e) (f) (g) (h) (i). An additional sheet may be added if necessary to conform with said requirements.

(a) Corner location: Township 35 North
 Range 9 East/West
 Town/City/Village Enterprise
 County Oneida



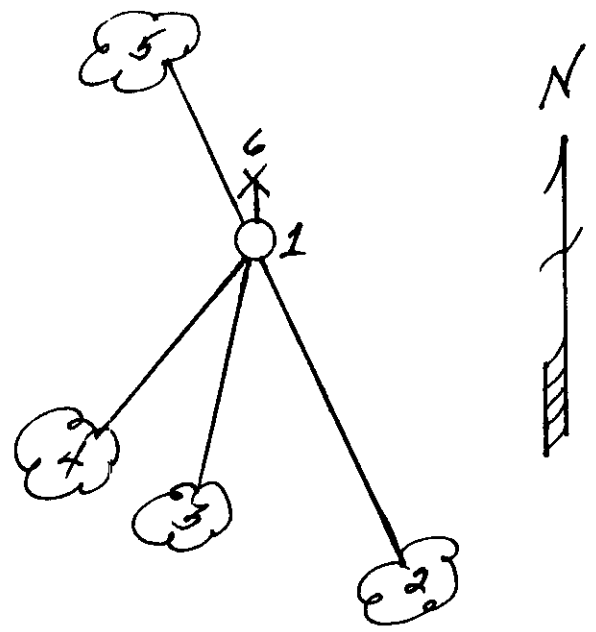
(b) (f) (g) (h) Description of monument found at this corner and if it was accepted, state all evidence (material, testimonial, occupational, plats, records, other monuments) used as a basis for accepting. If not accepted or if nothing was found, state evidence used as basis for establishing location. If reestablished through lost corner proportionate methods, indicate all monuments, distances and directions used to establish. Indicate type of monument found or set and sign post.

- 1935 - Vern Maine established this corner at midpoint and on line between the Section Corner West and the Quarter Corner East. He set a 2" x 60" iron pipe/brass cap. Corner falls in open marsh, no BTs near.
- 5/1995 - Milo E. Stefan ran traverse from this monument Easterly one-half mile to E-16. Maine's distance = 2812.26'; ours = 2814.36'. We accept this monument as the proper position for the West 1/16 Corner. We made four BTs and set a plastic sign post.

(c) (d) (e) Plan view of corner with ties to at least 4 witness monuments. If in disagreement with previously established corner, show the distances between the two corners and also indicate the ties to the disputed corner.

- 1) 2" x 60" Iron Pipe/Brass Cap.
- 2) 20" Red Pine, S32°E, 224.00'.
- 3) 8" Tamarack, S16°W, 118.63'.
- 4) 8" Tamarack, S32°W, 113.18'.
- 5) 2" Tamarack, N32°W, 28.89'.
- 6) Plastic Sign Post, North, 1.0'.


Distances to nail in side of BTs.
 Stump blaze scribed "BT"/
 BT tags placed on face of each BT.



REGISTER OF DEEDS OFFICE
 ONEIDA COUNTY, WIS
FILED
 MAY 23 1995
 At O'Clock M
THOMAS H. LEIGHTON
 REGISTER OF DEEDS

(i) I, Milo E. Stefan
 (type or print name) certify that the corner location on this record was determined by me or under my direction and control and that this U.S. Public Land Survey Monument Record is correct and complete to the best of my knowledge and belief.

Milo E. Stefan Signature
 May 11, 1995 Date



Index No. E-2