

CERTIFIED LAND CORNER RESTORATION

Index No. N-1
 5th Ser 18" 35" P.M.
 From Lincoln Co. P.M.

State of Wisconsin


County of LINCOLN } ss.

History of original corner establishment:

1859 H.E. FELLOWS - 80.00 SET CORNER TO 13-18-19-24 BIRCH 14 S 85W 25.1K
 BIRCH 10 N 35W 13; BIRCH 12 N 35E 22.1K; LIND. 10 S 55E 15.1K; 50.00K 12 S 55W 14.5K
 V.M. MAINES - IDENTIFIED BY B.N. MORGAN AS LOCATION OF ORIGINAL CORNER, FOUND
 OLD STAKE AND PILE OF ROCKS, FOUND STUMP HOLES OF ORIGINAL SETS, FOUND
 D.H. VAUGHS B.T. SET CARVED IRON PIPE, NEW B.T. BUCK OAK " " "
 5 31 E 67 3/4 IN

I William Imnich do hereby
 certify that on the 4th day 1935
 of MAY, 1935, I found
 evidence of the SOUTHEAST
 corner of SECTION 13
 Township 35, North, Range
8 EAST, Fourth, Principal Meridian,
 as described hereon; and that from this evidence
 I established a new monument and accessories
 as described hereon to perpetuate the original
 location of this corner.

Resident witnesses:

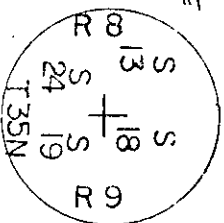


18" TWIN OAK N 11 W 30.92'

Description of monument and accessories I established to perpetuate the original location of this corner.

Description of corner evidence found:

FOUND V.M. MAINES CARVED IRON PIPE IN GOOD CONDITION, LANE CUT
 WEST FROM CORNER, PIPE STUMPER AS SHOWN
 PIPE IN ROCK WILE



5" MAPLE N 88° E 15.97'

6" OAK S 64° W 7.35'

6" OAK S 12° E 32.57'

BEARINGS MAG.
 DIST. TO P.K. NAIL

Dated at Rhineland, Wis., this 5th day of MAY, 1935.

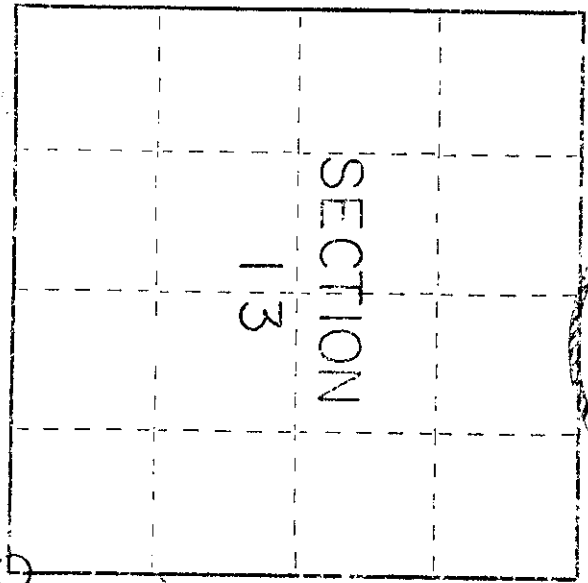
Signature Wm Imnich Title R.L.S. Registration No. 1383
 (County Surveyor, Registered Land Surveyor, or other duly authorized official)

Office of Registrar of Deeds, County of Lincoln, I hereby certify that the within
 instrument was filed in this office for record on the 4th day of MAY, 1935
 at Lincoln, Mo.

(Registrar of Deeds)

By Wm Imnich Deputy

○ = Corner monument restored.



3509 130000

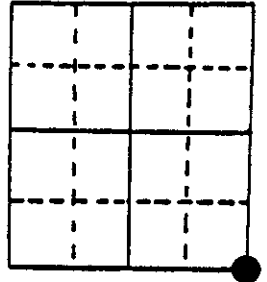
U.S. PUBLIC LAND SURVEY MONUMENT RECORD

Note: This form is intended and designed to fulfill all requirements of Wisconsin Administrative Code, Chapter A-E 7.08 U.S. Public Land Survey Monument Record (3) (a) (b) (c) (d) (e) (f) (g) (h) (i). An additional sheet may be added if necessary to conform with said requirements.

(a) Corner location: Township 35 North
 Range 9 East/West

Town/City/Village Enterprise

County Oneida



Section 13

(b) (f) (g) (h) Description of monument found at this corner and if it was accepted, state all evidence (material, testimonial, occupational, plats, records, other monuments) used as a basis for accepting. If not accepted or if nothing was found, state evidence used as basis for establishing location. If reestablished through lost corner proportionate methods, indicate all monuments, distances and directions used to establish. Indicate type of monument found or set and sign post.

1859 - Hiram Fellows established this corner and set a wood post with four BTs:
 15" Pine, N72°E, 300 Links 8" Fir, S70°E, 75 Links
 10" Birch, S35°W, 45 Links 10" Birch, S86°W, 50 Links

Date Unknown - Dorr set stake from original BTs as stated by Maine.

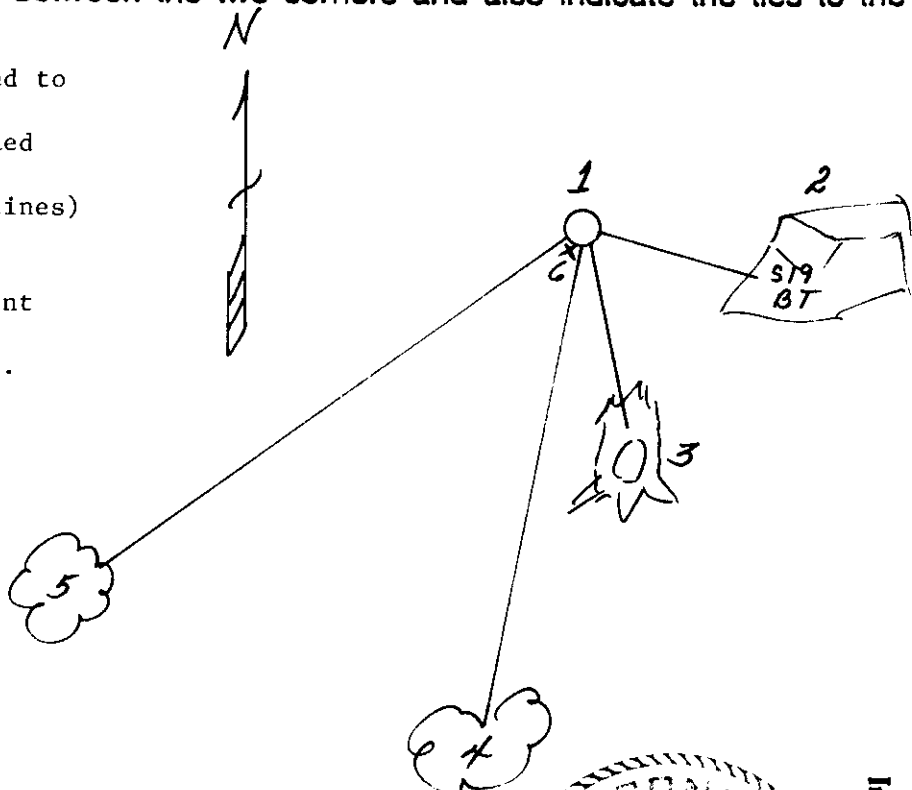
5/25/1936 - Maine found Dorr's stake and restored corner by placement of a 2 1/4" x 60" iron pipe/brass cap and two new BTs:
 10' Diameter gray boulder/"X", S80°E, 47 Links
 15" Elm, S17°E, 56 1/2 Links

12/27/1989 - Milo E. Stefan found Maine's monument lying down under 14" - 16" of frozen mud and ice; 10' x 10' x 4' gray boulder/"S 19 BT" chiseled on west edge and Elm BT dead and down. We restored corner by placement of a 2" x 30" aluminum monument spiked to a 6" x 6" x 4' treated pine post/post driven 3' deep. We made two new BTs and set plastic sign post.

(c) (d) (e) Plan view of corner with ties to at least 4 witness monuments. If in disagreement with previously established corner, show the distances between the two corners and also indicate the ties to the disputed corner.

- 1) 2" x 30" Aluminum monument spiked to 6" x 6" x 4' treated pine post.
- 2) 10' x 10' x 4' gray boulder marked "S 19 BT", S80°E, 31.02'
- 3) 18" Elm Stump, S17°E, 37.29' (Maines)
- 4) 12" White Spruce, S3°W, 212.75'
- 5) 11" White Spruce, S37°W, 148.87'
- 6) Plastic sign post next to monument

Distances to nail in side of BTs.
 Stump blazes scribed "BT".



(i) I, Milo E. Stefan
 (type or print name) certify that the corner location on this record was determined by me or under my direction and control and that this U.S. Public Land Survey Monument Record is correct and complete to the best of my knowledge and belief.

Milo E. Stefan
 Signature

1/3/90
 Date



Index No. N-25

30-213000

Stamp