

CERTIFIED LAND CORNER RESTORATION

Index No. L-25

State of Wisconsin

County of Oneida } ss.

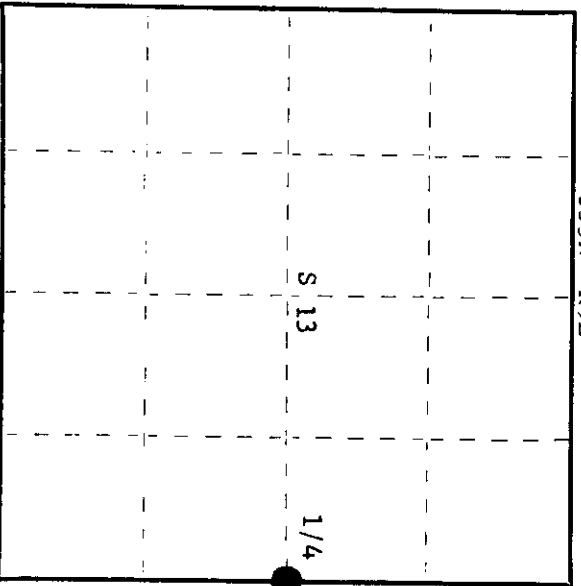

History of original corner establishment:

I Phillip T. Hansen, do hereby certify that on the 27th day of March, 1980, I found evidence of the Quarter corner of Sections 13 and 18 Township 35, North, Range 9 & 10 East, Fourth Principal Meridian, as described hereon; and that from this evidence I established a new monument and accessories as described hereon to perpetuate the original location of this corner.

Resident witnesses:

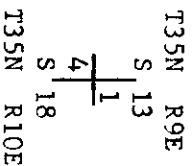
Jim Claflin

Herb Wagoner



○ = Corner monument restored.

Description of corner evidence found:
Recovered Maine's 2-1/2" iron pipe with brass cap - stamped:
Also a 5" squared cedar post lying in the water and ice. Monument in good condition.
No evidence of any BT's visible or recorded.



Description of monument and accessories I established to perpetuate the original location of this corner.
Reset iron pipe upright in its original hole and set the wood post beside it. Wood post is scribed 1/4 S.M.
Marked NBT's - B.Ash 6" N24°E 101.10', scribed 1/4 BT.
W.Birch 5" S68°E 14.95' " " "
Corner sets in a large alder swamp. No other trees available for BT's.

Dated at Rhinelander, Wis., this 7th day of April, 1980.

Signature: Phillip T. Hansen, Title Registered Land Surveyor, Registration No. S-498
(County Surveyor, Registered Land Surveyor, or other duly authorized official)

Office of Register of Deeds, County of Oneida, I hereby certify that the within instrument was filed in this office for record on the 16th day of May, 1980 at 11:10 o'clock A.M.

Doris Deagan Fuchs
(Register of Deeds)

By: _____ Deputy