

CERTIFIED LAND CORNER RESTORATION

Index No. K-1

State of Wisconsin

County of Oneida } ss.

I Phillip T. Hansen, do hereby

certify that on the 21st day

of March, 1978, I found

evidence of the N 1/16

corner of Section 13 & 18

Township 35, North, Range

9 & 10 East, Fourth Principal Meridian,


as described hereon; and that from this evidence

I established a new monument and accessories

as described hereon to perpetuate the original

location of this corner.

T35N R10E

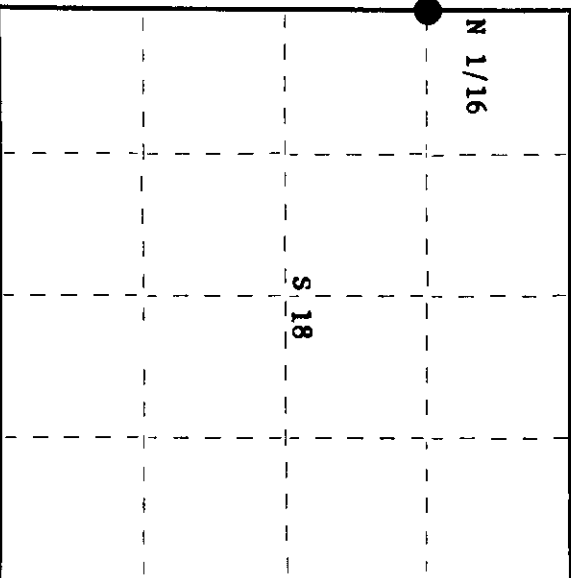


Resident witnesses:

Glen Barker

Jim Claffin

Herb Wagoner

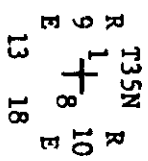


History of original corner establishment:
No records of any previous surveys.

Description of corner evidence found:

**Recovered 2 1/2" iron pipe with brass cap, stamped:
Monument projects 24" above ground.**

**Recovered monument in perfect condition.
No evidence of any OBT's.**



Description of monument and accessories I established to perpetuate the original location of this corner.

Left monument in place as recovered.

**Marked NBT - Tamarack 9" N22°W, 7.1 llnks
Black Spruce 7" N75°E, 27.1 llnks, scribed 1/16 BT.**

Dated at Rhineland, Wis., this 5th day of April, 1978

Signature Phillip T. Hansen Title Registered Land Surveyor Registration No. S-498
(County Surveyor, Registered Land Surveyor, or other duly authorized official)

Office of Register of Deeds, County of Oneida
Instrument was filed in this office for record on the 17th day of April, 1978
at 1:50 o'clock P. M. I hereby certify that the within

Dora Venega Kuehn
(Register of Deeds)

By Dora Venega Kuehn Deputy

3509133000