

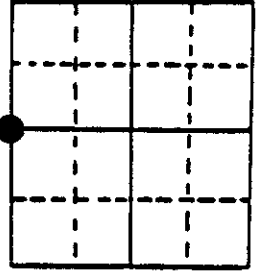
U.S. PUBLIC LAND SURVEY MONUMENT RECORD

Note: This form is intended and designed to fulfill all requirements of Wisconsin Administrative Code, Chapter A-E 7.08 U.S. Public Land Survey Monument Record (3) (a) (b) (c) (d) (e) (f) (g) (h) (i). An additional sheet may be added if necessary to conform with said requirements.

(a) Corner location: Township 35 North
 Range 9 East/West

Town/City/Village Enterprise

County Oneida



Section 21

(b) (f) (g) (h) Description of monument found at this corner and if it was accepted, state all evidence (material, testimonial, occupational, plats, records, other monuments) used as a basis for accepting. If not accepted or if nothing was found, state evidence used as basis for establishing location. If reestablished through lost corner proportionate methods, indicate all monuments, distances and directions used to establish. Indicate type of monument found or set and sign post.

1864 - James Nowlin established this corner and set a wood post with two BTs:
 12" Hemlock, S62°E, 21 Links 7" Cedar, N63°W, 10 Links

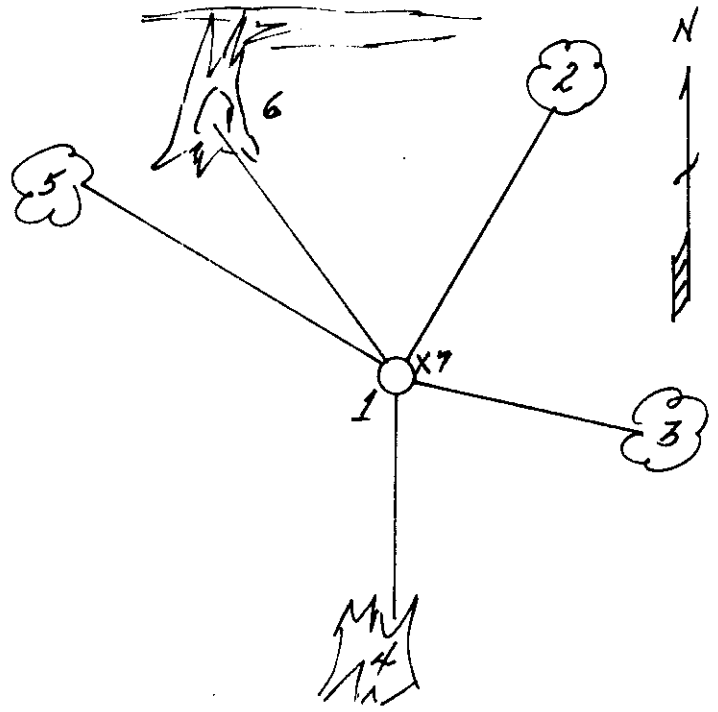
9/3/1936 - Maine found old stake and both original BTs tipped out. He restored corner by placing a 2 1/4" x 60" iron pipe and brass cap with two new BTs:
 14" Pine Stump, South, 72 1/4 Links (47.68')
 14" Cedar, N48°W, 63 1/4 Links (41.74')

11/29/1989 - Milo E. Stefan found monument by Maine tipped out and under mud and duff. Cedar BT broken off and Pine stump in place. We reset the monument, made three new BTs and placed plastic sign post.

(c) (d) (e) Plan view of corner with ties to at least 4 witness monuments. If in disagreement with previously established corner, show the distances between the two corners and also indicate the ties to the disputed corner.


- 1) 2 1/4" x 60" iron pipe with brass cap
- 2) 3" Black Ash, N20°E, 27.23'
- 3) 5" Black Ash, S82°E, 10.05'
- 4) 14" Pine Stump, south, 47.68' (Maines)
- 5) 7" Cedar, N59°W, 42.09'
- 6) 16" Cedar Snag, N48°W, 41.74' (Maines)
- 7) Plastic sign post next to monument

Distances to nail in side of BTs
 Stump blazes scribed "BT"



(i) I, Milo E. Stefan
 (type or print name) certify that the corner location on this record was determined by me or under my direction and control and that this U.S. Public Land Survey Monument Record is correct and complete to the best of my knowledge and belief.

Milo E. Stefan 11/30/89
 Signature Date



Index No. P-9

35270250