

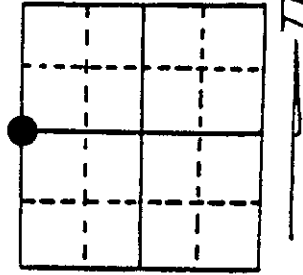
U.S. PUBLIC LAND SURVEY MONUMENT RECORD

Note: This form is intended and designed to fulfill all requirements of Wisconsin Administrative Code, Chapter A-E 7.08 U.S. Public Land Survey Monument Record (3) (a) (b) (c) (d) (e) (f) (g) (h) (i). An additional sheet may be added if necessary to conform with said requirements.

(a) Corner location: Township 35 North
 Range 9 East/West

Town/City/Village Enterprise

County Oneida



Section 23

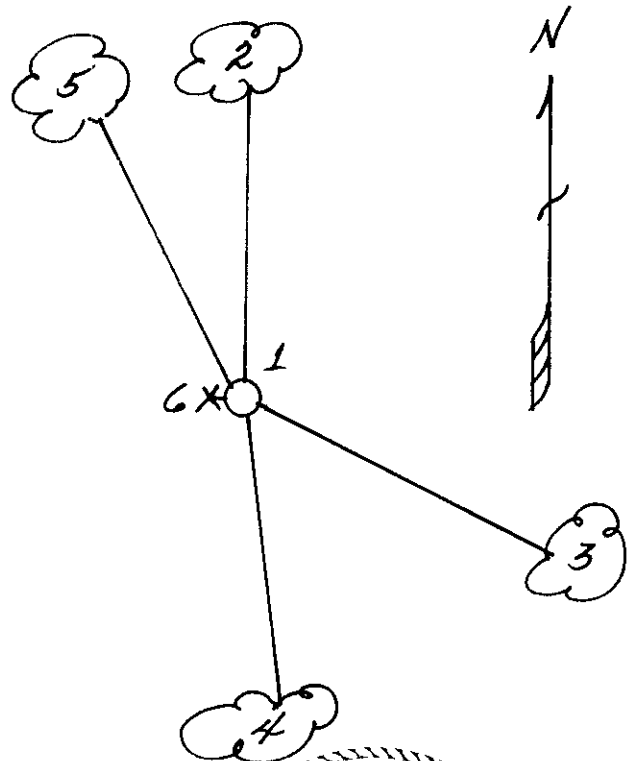
(b) (f) (g) (h) Description of monument found at this corner and if it was accepted, state all evidence (material, testimonial, occupational, plats, records, other monuments) used as a basis for accepting. If not accepted or if nothing was found, state evidence used as basis for establishing location. If reestablished through lost corner proportionate methods, indicate all monuments, distances and directions used to establish. Indicate type of monument found or set and sign post.

- 1864 - James Nowlin established this corner and set a wood post with two BTs:
 8" Tamarack, S74°E, 25 Links 4" Tamarack, S33 1/2°W, 30 Links
- 8/11/1936 - Maine restored corner and set a 2 1/4" x 60" iron pipe with brass cap and two BTs:
 7" Cedar, north, 53 Links 8" Cedar, S64°E, 44 3/4 Links
- 10/28/1969 - Resvick visited corner
- 12/12/1989 - Milo E. Stefan found Maine's monument and both BTs in good condition. We made two new BTs and set Plastic Sign Post.

(c) (d) (e) Plan view of corner with ties to at least 4 witness monuments. If in disagreement with previously established corner, show the distances between the two corners and also indicate the ties to the disputed corner.


- 1) 2 1/4" x 60" iron pipe/brass cap
- 2) 13" Cedar, north, 35.48' (Maines)
- 3) 14" Cedar, S64°E, 30.34' (Maines)
- 4) 12" Cedar, S7°E, 84.80'
- 5) 12" Cedar, N30°W, 33.36'
- 6) Plastic sign post, next to monument

Distances to nail in side of BTs.
 New BTs scribed "BT" in stump blaze.



(i) I, Milo E. Stefan
 (type or print name) certify that the corner location on this record was determined by me or under my direction and control and that this U.S. Public Land Survey Monument Record is correct and complete to the best of my knowledge and belief.

Milo E. Stefan 12/16/89
 Signature Date



Index No. P-17

Stamp

35572