

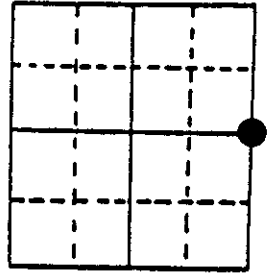
# U.S. PUBLIC LAND SURVEY MONUMENT RECORD

**Note:** This form is intended and designed to fulfill all requirements of Wisconsin Administrative Code, Chapter A-E 7.08 U.S. Public Land Survey Monument Record (3) (a) (b) (c) (d) (e) (f) (g) (h) (i). An additional sheet may be added if necessary to conform with said requirements.

(a) Corner location: Township 35 North  
 Range 9 East/West

Town/City/Village Enterprise

County Oneida



Section 24

(b) (f) (g) (h) Description of monument found at this corner and if it was accepted, state all evidence (material, testimonial, occupational, plats, records, other monuments) used as a basis for accepting. If not accepted or if nothing was found, state evidence used as basis for establishing location. If reestablished through lost corner proportionate methods, indicate all monuments, distances and directions used to establish. Indicate type of monument found or set and sign post.

1859 - Hiram Fellows established this corner and set a wood post with two BTs:  
 10" Tamarack, S80°E, 5 Links                      12" Tamarack, N80°W, 15 Links

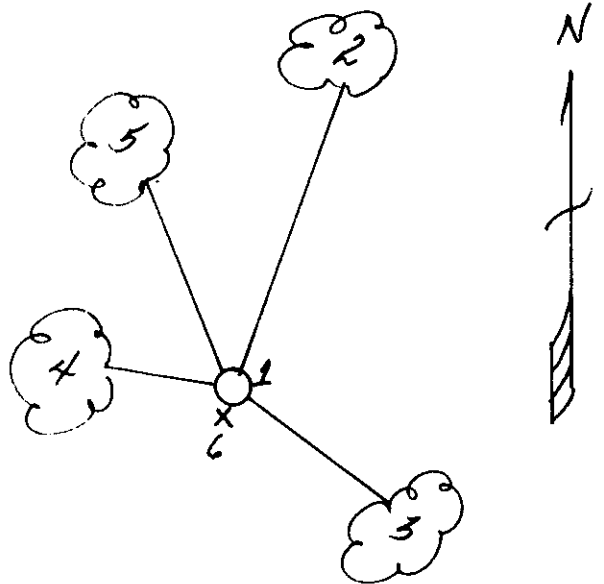
7/8/1936 - Maine restored corner by lost method and set a 2 1/4" x 60" iron pipe/brass cap and three BTs:  
 14" Cedar, N34°E, 12 1/2 Links    9" Cedar, N64°E, 5 Links  
 9" Cedar, N10°W, 4 1/2 Links

1/7/1989 - Milo E. Stefan found Maine's monument lying down with BT stumps in place. We reset monument, made new BTs and placed plastic sign post.

(c) (d) (e) Plan view of corner with ties to at least 4 witness monuments. If in disagreement with previously established corner, show the distances between the two corners and also indicate the ties to the disputed corner.

- 1) 2 1/4" x 60" iron pipe/brass cap
- 2) 8" Cedar, N11°E, 60.56'
- 3) 12" Black Ash, S44°E, 14.07'
- 4) 8" Black Ash, N78°W, 9.30'
- 5) 6" Black Ash, N18°W, 18.32'
- 6) Plastic sign post next to monument

Distances to nail in side of tree  
 Stump blazes scribed "BT"




(i) I, Milo E. Stefan  
 (type or print name) certify that the corner location on this record was determined by me or under my direction and control and that this U.S. Public Land Survey Monument Record is correct and complete to the best of my knowledge and belief.

Milo E. Stefan  
 Signature

1/10/90

Date



Stamp