

U.S. PUBLIC LAND SURVEY MONUMENT RECORD

Note: This form is intended and designed to fulfill all requirements of Wisconsin Administrative Code, Chapter A-E 5.02, U.S. Public Land Survey Monument Record (3) (a) (b) (c) (d) (e) (f) (g) (h) (i). An additional sheet may be added if necessary to conform with said requirements.

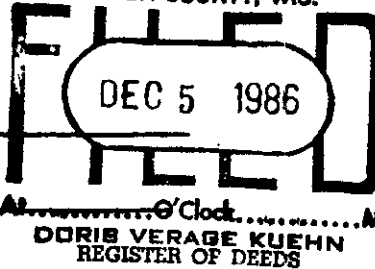
(a) Corner location: Township 35 North

Range 10 East/West

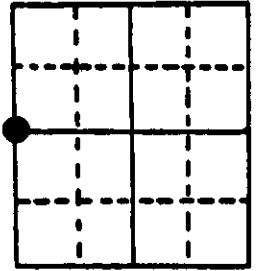
Township ENTERPRISE

County ONEIDA

REGISTER OF DEEDS OFFICE
ONEIDA COUNTY, WIS.



W 1/4

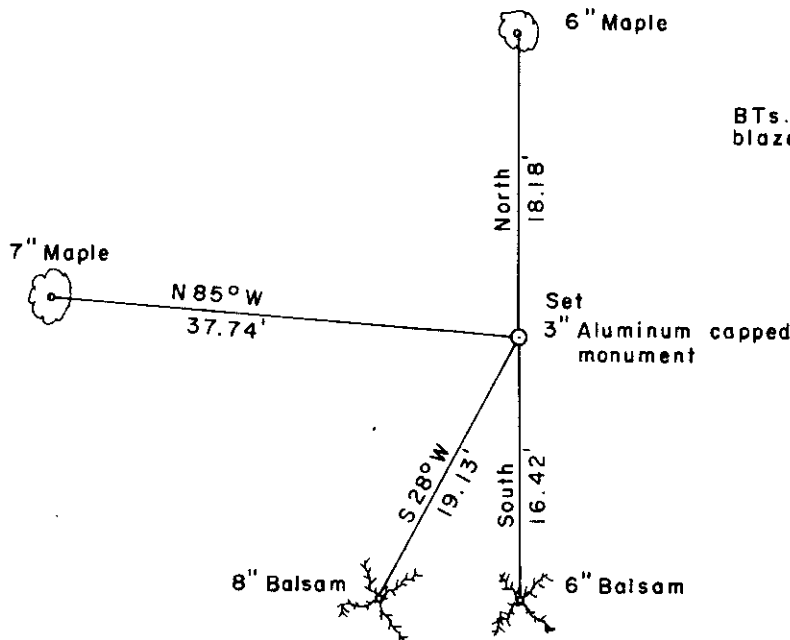


Section 30

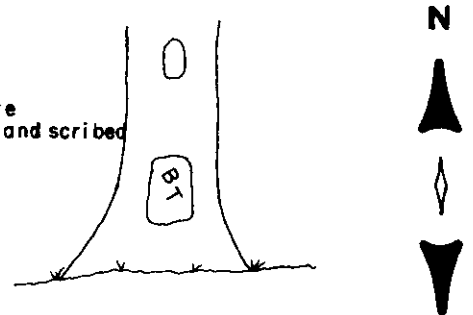
(b) (f) (g) (h) Description of monument found at this corner and if it was accepted, state all evidence (material, testimonial, occupational, plats, records, other monuments) used as a basis for accepting. If not accepted or if nothing was found, state evidence used as basis for establishing location. If reestablished through lost corner proportionate methods, indicate all monuments, distances and directions used to establish.

- 1859 H.C. Fellows established $\frac{1}{4}$ corner at 40.00 ch. north of Sec. corner BTs; cedar, 8, S 85 E 10, Hemlock, 7, N 80 W 12.
- 1935 Maine ran north from SW corner 30-35-10.... 46.00 enter swamp... 80.26 fell .72 east of NW corner Sec. 30, at 40.13 set $\frac{1}{4}$ stake .36 west of random, official iron pipe. BTs; N. Pine stp., 24, S 34 W, 173/4, N. Pine stp., 18, N 33 E .31.
- 1947 H.C. Lawrence found Maines corner out of position.
- 1986 I found Maines capped iron pipe and his pine stump BTs. in place, however the $\frac{1}{4}$ corner placed by Maine is found to be out of position by 329.22', it can be shown by the swamp calls he gives that a blunder occurred when he set the corner. I did not accept his monument for the subdivision of the section since there was no local occupation or surveys that I could find that used his position.
OVER.....

(c) (d) (e) Plan view of corner with ties to at least 4 witness monuments. If in disagreement with previously established corner, show the distances between the two corners and also indicate the ties to the disputed corner.



BTs. are blazed and scribed



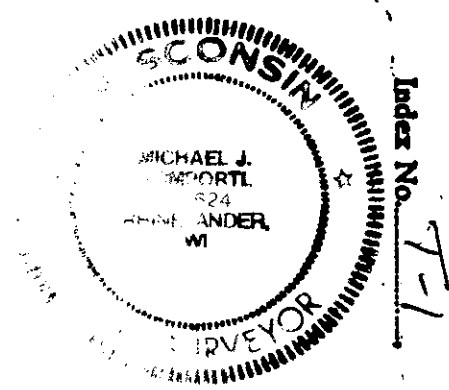
- Distances measured to 6" iron nail in sides of trees
- Magnetic bearings taken with handheld compass.
- No scale

(i) I, MICHAEL J. ROMPORTL R.L.S. 1624

(type or print name) certify that the corner location on this record was determined by me or under my direction and control and that this U.S. Public Land Survey Monument Record is correct and complete to the best of my knowledge and belief.

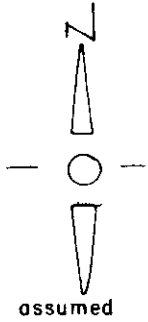
Michael J. Romportl Oct. 27, 1986
Signature Date

GENISOT & ASSOCIATES INC.
1512 EAGLE ST., RHINE, WI.



3509252000

Stock No. 26273



I established the corner at the properly proportioned distance as intended and set an Oneida County Monument and witnessed it as shown.

