

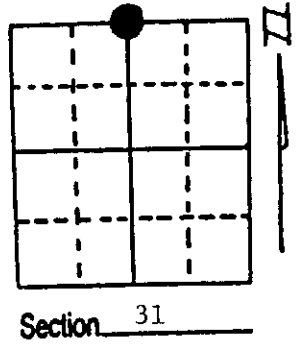
# U.S. PUBLIC LAND SURVEY MONUMENT RECORD

**Note:** This form is intended and designed to fulfill all requirements of Wisconsin Administrative Code, Chapter A-E 7.08 U.S. Public Land Survey Monument Record (3) (a) (b) (c) (d) (e) (f) (g) (h) (i). An additional sheet may be added if necessary to conform with said requirements.

(a) Corner location: Township 35 North  
 Range 9 East/West

Town/City/Village Enterprise

County Oneida



(b) (f) (g) (h) Description of monument found at this corner and if it was accepted, state all evidence (material, testimonial, occupational, plats, records, other monuments) used as a basis for accepting. If not accepted or if nothing was found, state evidence used as basis for establishing location. If reestablished through lost corner proportionate methods, indicate all monuments, distances and directions used to establish. Indicate type of monument found or set and sign post.

October 1864 - James Nowlin established this corner, set a wood post with two BTs:  
 10" Birch, N12°W, 18 Links (11.88')  
 10" Birch, S12°E, 26 Links (17.16')

1936 - Vern Maine restored corner and set a 2" x 60" iron pipe.


5/9/1995 - Milo E. Stefan found Maine's monument in good condition. We made four BTs and placed a plastic sign post.

(c) (d) (e) Plan view of corner with ties to at least 4 witness monuments. If in disagreement with previously established corner, show the distances between the two corners and also indicate the ties to the disputed corner.

- 1) 2" x 60" Iron Pipe/Brass Cap in mound of stone.
- 2) 8" Red Maple, N20°E, 12.04'.
- 3) 3" White Pine, N70°E, 17.02'.
- 4) 6" Red Maple, S35°W, 40.75'.
- 5) 6" Red Maple, N58°W, 27.63'.
- 6) Plastic Sign Post, North, 1.0'.

Distances to nail in side of BTs.  
 Stump blaze scribed "BT".  
 BT tags placed on face of each BT.

REGISTER OF DEEDS OFFICE  
 ONEIDA COUNTY WIS



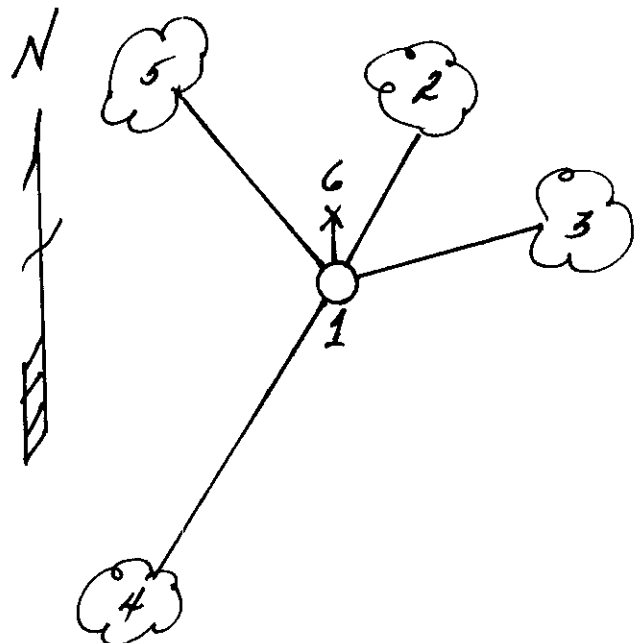
At \_\_\_\_\_ O'Clock \_\_\_\_\_ M  
**THOMAS H. LEIGHTON**  
 REGISTER OF DEEDS

Milo E. Stefan

(i) I, \_\_\_\_\_  
 (type or print name) certify that the corner location on this record was determined by me or under my direction and control and that this U.S. Public Land Survey Monument Record is correct and complete to the best of my knowledge and belief.

Milo E. Stefan  
 Signature

May 11, 1995  
 Date



Index No. V-3