U.S. PUBLIC LAND SURVEY MONUMENT RECORD

Note: This form is intended and designed to fulfill all requirements of Wisconsin Administrative Code, Chapter A-E 7.08 U.S. Public Land Survey Monument Record (3)(a)(b)(c)(d)(e)(f)(g)(h)(i). An additional sheet may be added if necessary to conform with said requirements.

(a) Corner location: Township 35 North

Range 09 East/West

Town/City/Village ENTERPRISE

County ONEIDA

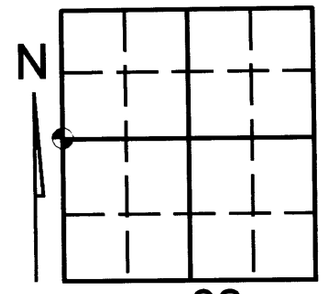

Section 32

(b) (f) (g) (h) Description of monument found at this corner and if it was accepted, state all evidence (material, testimonial, occupational, plats, records, other monuments)used as a basis for accepting. If not accepted or if nothing was found, state evidence used as basis for establishing location. If reestablished through lost corner proportionate methods, indicate all monuments, distances and directions used to establish. Indicate type of monument found or set and sign post.

-1864- Government set 1/4 post at 40.00 chains north of sw corner section 32 and made the following bearing trees: ironwood 8" N70°E, 6 links, ironwood 7" S40°W, 7 links.

-2003- Kevin Bixby set Oneida County monument for west 1/4 corner of section 32 and witnessed as shown below.

(c) (d) (e) Plan view of corner with ties to at least 4 witness monuments. If in disagreement with previously established corner, show the distances between the two corners and also indicate the ties to the disputed corner.

W 1/4 CORNER SECTION 32 COORDINATES,
ONEIDA COUNTY, GRID
NORTHING=105622.73310
EASTING=265661.70427

LEGEND

91= SET SPIKE IN 16" ASH

94= SET SPIKE IN 16" ASH

93= SET SPIKE IN 16" OAK

92= SET SPIKE IN 24" OAK

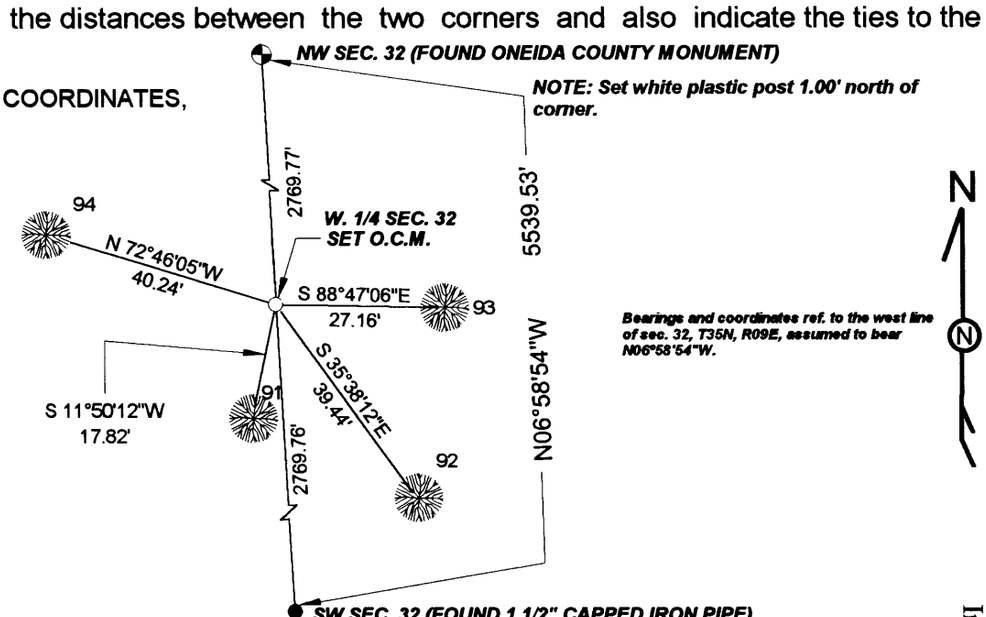

(i) I, ***KEVIN P. BIXBY***

(type or print name) certify that the corner location on this record was determined by me or under my direction and control and that this U.S. Public Land Survey Monument Record is correct and complete to the best of my knowledge and belief.

Kevin P. Bixby 12/31/03

Signature Date



Stamp

3509312000

Index No. X-S