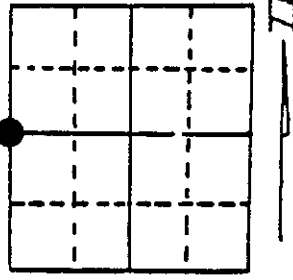


U.S. PUBLIC LAND SURVEY MONUMENT RECORD

Note: This form is intended and designed to fulfill all requirements of Wisconsin Administrative Code, Chapter A-E 7.08 U.S. Public Land Survey Monument Record (3) (a) (b) (c) (d) (e) (f) (g) (h) (i). An additional sheet may be added if necessary to conform with said requirements.

(a) Corner location: Township 35 North
 Range 9 East/West

Town/City/Village Enterprise
 County Oneida



Section 34

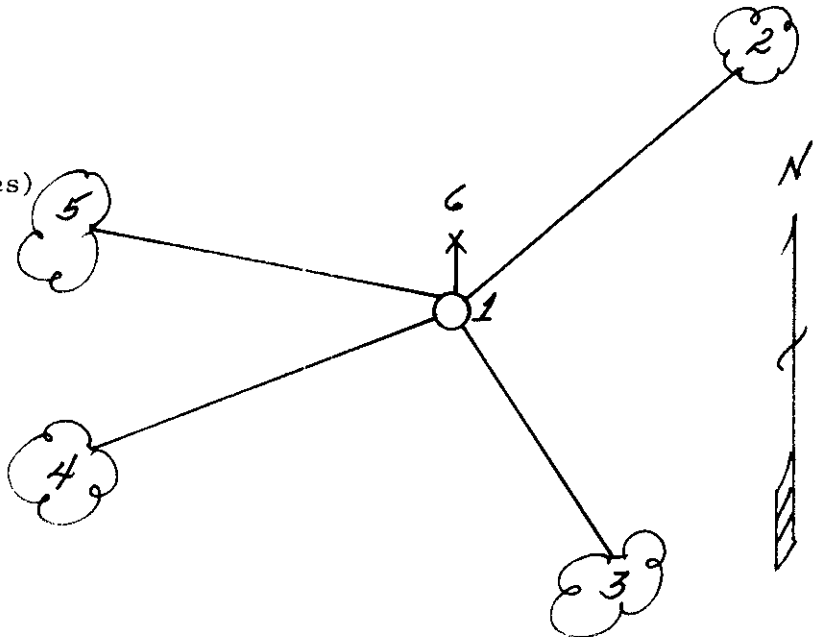
(b) (f) (g) (h) Description of monument found at this corner and if it was accepted, state all evidence (material, testimonial, occupational, plats, records, other monuments) used as a basis for accepting. If not accepted or if nothing was found, state evidence used as basis for establishing location. If reestablished through lost corner proportionate methods, indicate all monuments, distances and directions used to establish. Indicate type of monument found or set and sign post.

- 1864 - James Nowlin established this corner and set a wood post with two BTs:
 16" Birch, N71 1/2°E, 2 Links 8" Ironwood, N28°W, 16 Links
- 7/9/1936 - Maine restored this corner by lost methods and set a 2 1/4" x 60" iron pipe/
 brass cap and two BTs:
 24" Yellow Birch, S4°E, 1.26 Chains
 6" Basswood, N82°W, 54 Links
- 12/13/1989 - Milo E. Stefan found Maine's monument on north edge of abandoned railroad
 bank, leaning badly. Basswood BT - okay, Birch - gone. We placed monument
 vertical and made three new BTs and set plastic sign post.

(c) (d) (e) Plan view of corner with ties to at least 4 witness monuments. If in disagreement with previously established corner, show the distances between the two corners and also indicate the ties to the disputed corner.


- 1) 2 1/4" x 60" iron pipe/brass cap.
- 2) 4" Sugar Maple, N42°E, 40.69'
- 3) 5" Red Maple, S36°E, 42.73'
- 4) 5" Sugar Maple, S77°W, 27.93'
- 5) 12" Basswood, N82°W, 35.68' (Maines)
- 6) Plastic sign post, North, .5'

Distances to nail in side of BTs.
 Stump blazes scribed "BT".



(i) I, Milo E. Stefan
 (type or print name) certify that the corner location on this record was determined by me or under my direction and control and that this U.S. Public Land Survey Monument Record is correct and complete to the best of my knowledge and belief.

Milo E. Stefan 12/16/89
 Signature Date



Index No. X-13