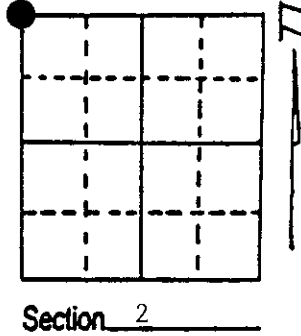


U.S. PUBLIC LAND SURVEY MONUMENT RECORD

Note: This form is intended and designed to fulfill all requirements of Wisconsin Administrative Code, Chapter A-E 7.08 U.S. Public Land Survey Monument Record (3) (a) (b) (c) (d) (e) (f) (g) (h) (i). An additional sheet may be added if necessary to conform with said requirements.

(a) Corner location: Township 35 North
 Range 9 East/West



Town/City/Village Enterprise

County Oneida

(b) (f) (g) (h) Description of monument found at this corner and if it was accepted, state all evidence (material, testimonial, occupational, plats, records, other monuments) used as a basis for accepting. If not accepted or if nothing was found, state evidence used as basis for establishing location. If reestablished through lost corner proportionate methods, indicate all monuments, distances and directions used to establish. Indicate type of monument found or set and sign post.

1859 - Hiram Fellows established this corner and set a wood post and four BTs:
 10" Birch, N45°W, 13 Links 12" Aspen, S70°E, 7 Links
 7" Aspen, N37°E, 11 Links 6" Birch, S20°W, 10 Links

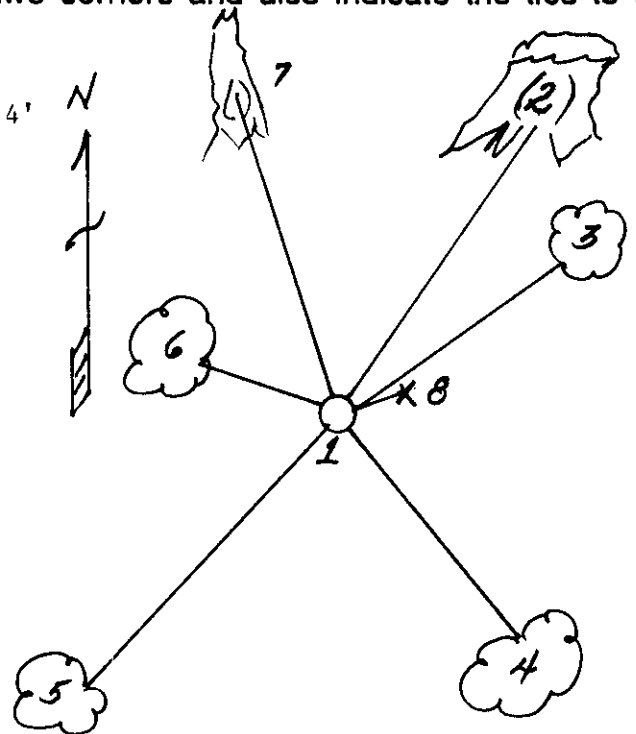
4/13/1936 - Maine found Vaughn's stake and BT, a 24" elm, S68°E, 52 Links. Originals all gone. Maine set a 2 1/4" x 60" iron pipe with brass cap and three new BTs:
 24" White Pine Stump, N28 1/2°E, 1.44 1/2 Links
 12" Elm, N19 1/2°W, 67 Links
 4" Balsam, S85 3/4°E, 78 Links

11/15/1989 - Milo E. Stefan found Maine's monument with pine stump and elm dead in place. We made new BTs and set plastic sign post.

(c) (d) (e) Plan view of corner with ties to at least 4 witness monuments. If in disagreement with previously established corner, show the distances between the two corners and also indicate the ties to the disputed corner.

- 1) 2 1/4" x 60" Iron pipe/brass cap
- 2) 24" White Pine Stump by Maine, N28 1/2°E, 95.4'
- 3) 8" Black Ash, N34°E, 11.69'
- 4) 8" Red Maple, S45°E, 23.39'
- 5) 6" Black Ash, S33°W, 34.96'
- 6) 12" Red Maple, N80°W, 7.04'
- 7) 14" Dead Elm snag by Maine, N19 1/2°E, 44.22'
- 8) Plastic sign post, Northeast, .5'

Distances to nail in side of BTs



(i) I, Milo E. Stefan
 (type or print name) certify that the corner location on this record was determined by me or under my direction and control and that this U.S. Public Land Survey Monument Record is correct and complete to the best of my knowledge and belief.

Milo E. Stefan 11/17/89
 Signature Date



Index No. A-17

350734000

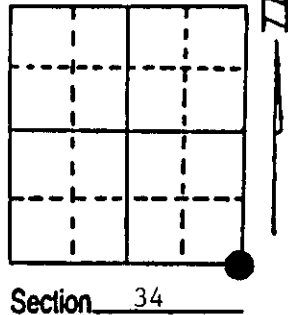
U.S. PUBLIC LAND SURVEY MONUMENT RECORD

Note: This form is intended and designed to fulfill all requirements of Wisconsin Administrative Code, Chapter A-E 7.08 U.S. Public Land Survey Monument Record (3) (a) (b) (c) (d) (e) (f) (g) (h) (i). An additional sheet may be added if necessary to conform with said requirements.

(a) Corner location: Township 35 North
 Range 9 East/West

Town/City/Village Enterprise

County Oneida



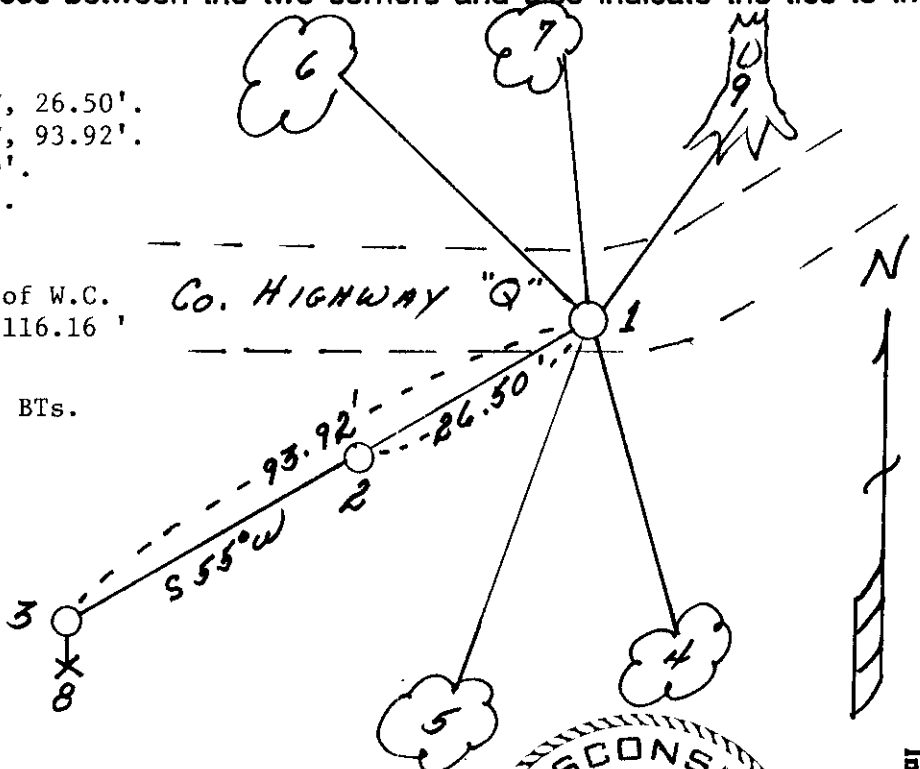
(b) (f) (g) (h) Description of monument found at this corner and if it was accepted, state all evidence (material, testimonial, occupational, plats, records, other monuments) used as a basis for accepting. If not accepted or if nothing was found, state evidence used as basis for establishing location. If reestablished through lost corner proportionate methods, indicate all monuments, distances and directions used to establish. Indicate type of monument found or set and sign post.

- 7/3/1859 - Hiram C. Fellows established this corner at 80.00 chains and set a wood post with 4 BTs:
 8" Elm, N20°E, 10 Links (6.60') 15" Birch, S65°E, 70 Links (46.20')
 8" Sugar, S52°W, 65 Links (42.90') 24" Birch, N85°W, 50 Links (33.00')
- 3/10/1936 - Maine set iron pipe/brass cap from Vaughan's notes/new BTs:
 10" Elm, S48 3/4°E, 94 1/2 Links (62.37') 14" Red Maple, N35 1/2°E, 1.76 Chs. (116.16')
 8" Elm, N8°E, 59 Links (38.94')
- 10/3/1994 - Milo E. Stefan found two brass capped iron pipe Witness Corners, S55°W, 26.5' and 93.92'. Maine's 14" Red Maple, N35 1/2°E, 116.16' now a 6' snag, DBH face there - it falls in pond, water too deep to travel. We set railroad spike for corner, made four new BTs and set plastic sign post.

(c) (d) (e) Plan view of corner with ties to at least 4 witness monuments. If in disagreement with previously established corner, show the distances between the two corners and also indicate the ties to the disputed corner.

- 1) Railroad Spike.
- 2) 2" Iron Pipe/Brass Cap S55°W, 26.50'.
- 3) 2" Iron Pipe/Brass Cap S55°W, 93.92'.
- 4) 8" Sugar Maple, S18°E, 90.20'.
- 5) 12" Basswood, S21°W, 119.63'.
- 6) 14" Red Oak, N48°W, 89.61'.
- 7) 12" Red Oak, N12°W, 82.32'.
- 8) Plastic Sign Post, 1' South of W.C.
- 9) 20" Red Maple Snag, N35 1/2°E, 116.16' (Maine's BT)

Distances to nail in side of BTs.
 Stump blaze scribed "BT".



(i) I, Milo E. Stefan
 (type or print name) certify that the corner location on this record was determined by me or under my direction and control and that this U.S. Public Land Survey Monument Record is correct and complete to the best of my knowledge and belief.

Milo E. Stefan
 Signature

10/11/94
 Date



Index No. 2-17

3509 340000

Stamp