

State of Wisconsin }  
 County of LANSKADÉ } ss.

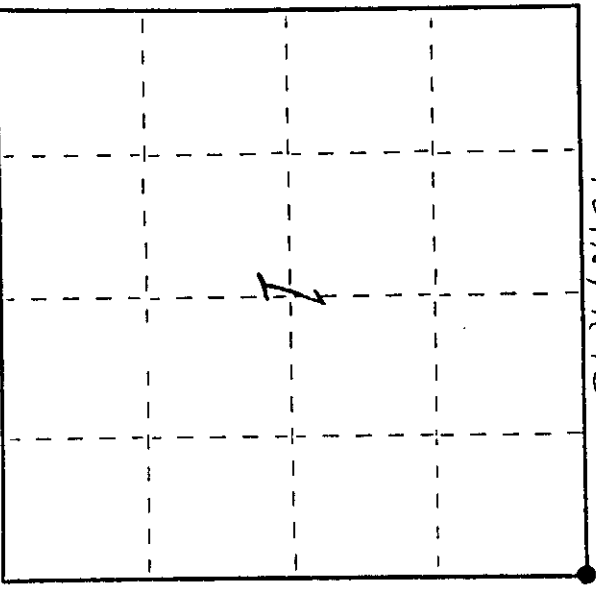
I WILLIAM F. KELLY, do hereby certify that on the 18<sup>th</sup> day of Dec., 1981, I found evidence of the NE corner of SEC. 1, North, Range 34, Township 9, EAST, Fourth Principal Meridian, as described hereon; and that from this evidence I established a new monument and accessories as described hereon to perpetuate the original location of this corner.

Resident witnesses:

.....

.....

.....



○ = Corner monument restored.

CERTIFIED LAND CORNER RESTORATION

History of original corner establishment:

ORIGINAL CORNER ESTABLISHED BY  
JAMES L. NOWLIN IN SEPT. OCT, 1864.

MONUMENT SET ON SURVEY  
 FOR RUMBLELANDER PAPER  
 COMPANY IN 1957

Description of corner evidence found:

2" BRASS CAP MONUMENT,  
FOUND IN PLACE.

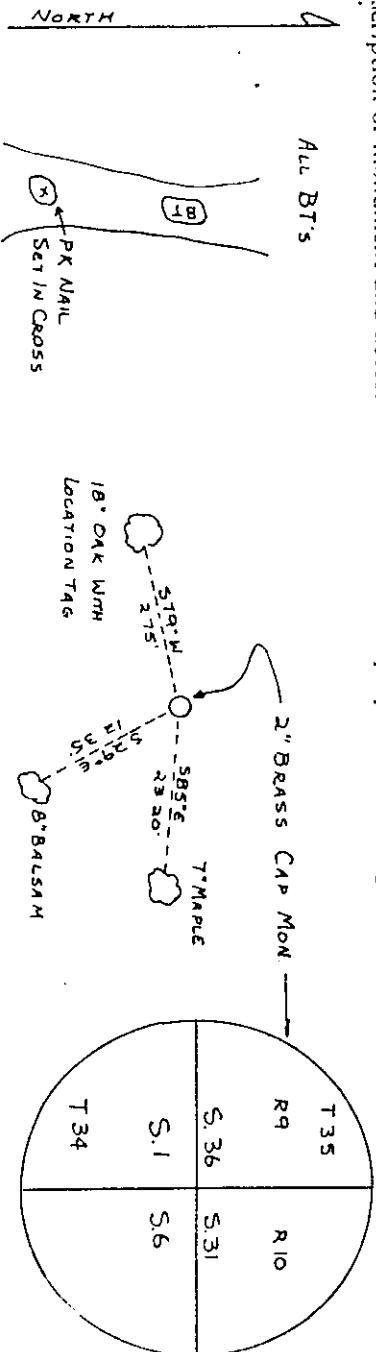
LOCATION TAG ON 18" OAK SIGNED:

S.E. BAUSH 10/21/57  
J.R. SPOERKE

JERRY KRYKA 9/11/69

MARKED 3 B.T.'S.

Description of monument and accessories I established to perpetuate the original location of this corner.



Dated at ELCHO, Wis., this 18<sup>th</sup> day of DEC., 1981.

Signature: William F. Kelly Title COUNTY SURVEYOR Registration No. 1098  
 (County Surveyor, Registered Land Surveyor, or other duly authorized official)


Office of Register of Deeds, County of LANSKADÉ, I hereby certify that the within instrument was filed in this office for record on the 19<sup>th</sup> day of DEC., 1981 at 10 o'clock M.

(Register of Deeds)

By ..... Deputy

Index No. A-24

Copy From  
 Lanskaide City  
 2-25  
 35-9



35 09 36 0000