

CERTIFIED LAND CORNER RESTORATION

Index No. **E-22**

State of Wisconsin

County of Oneida } ss.

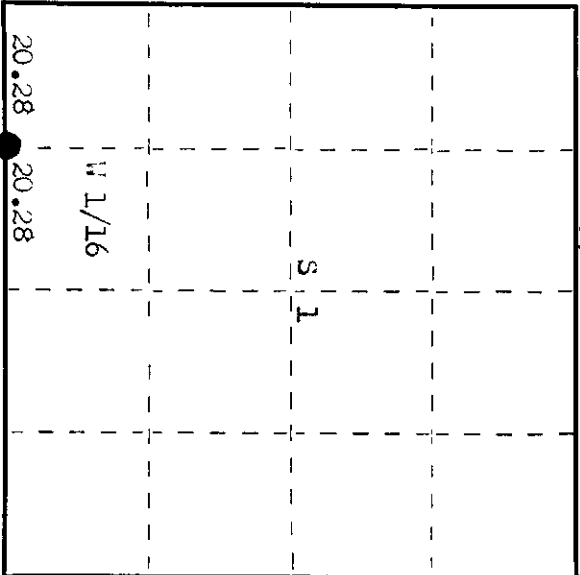

I, Phillip T. Hansen, do hereby certify that on the 29th day of April, 1976, I found evidence of the N 1/16 corner of Section 1 and 12 Township 35 North, Range 10 East, Fourth Principal Meridian, as described hereon; and that from this evidence I established a new monument and accessories as described hereon to perpetuate the original location of this corner.

Resident witnesses:

Glen Barker

Jim Clarlin

Herb Wagner

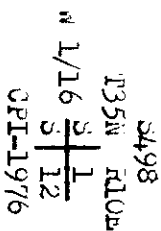


○ = Corner monument restored.

History of original corner establishment: Corner established by H.C. Lawrence, registered land surveyor, in 1954. From recovered SW section corner, section 1, he ran a random line N 80° a distance of 40.25 chains, original measurement, and searched for evidence of 1/4 corner. Unable to find one, continued N 88° and at 41.12 chains, intersected the N-S section line 28 lks North of section corner. Established 1/4 corner 14 lks South at 40.56 chains. Established N 1/16 corner at 60.84 chains, 21 lks South, a distance between 1/4 corner and SW section corner. Marked NBTs - Cedar 9" N 55° W 26 lks and Cedar 8" S 30° W 22 lks.

Description of corner evidence found: Recovered 4" cedar post, squared and scribed N 1/16 SW, W 1/16 S12 in good condition.
Recovered NBT - Cedar 9" (10") N 55° W (N 50° W) 20 lks, scribed SW BT.
Cedar 8" S 30° W 22 lks (22.3 lks) scribed N 1/16 BT.

Description of monument and accessories I established to perpetuate the original location of this corner. Replaced 4" cedar post with 1 1/2" iron pipe with 2" brass cap, stamped.
Monument projects 24" above ground.
NBT - Cedar 7" N 77° E 20 lks, scribed 1/16 BT.
Pipe and BTs painted blue.



Dated at Rhinelander, Wis., this 16th day of July, 1976

Signature: *Phillip T. Hansen* Title: Registered Land Surveyor Registration No. 3498
County Surveyor, Registered Land Surveyor, or other duly authorized official

Office of Register of Deeds, County of Oneida
Instrument was filed in this office for record on the 23rd day of July, 1976
at 10:00 o'clock P.M.

George W. Lange
(Register of Deeds)

By: Deputy

3510010030