

CERTIFIED LAND CORNER RESTORATION

Index No. **D-21**


State of Wisconsin } ss.
 County of Oneida

I Phillip T. Hansen do hereby
 certify that on the 21st day
 of May 1976, I found
 evidence of the S 1/16
 corner of Section 1 and 2
 Township 35
 10 East, Fourth Principal Meridian,

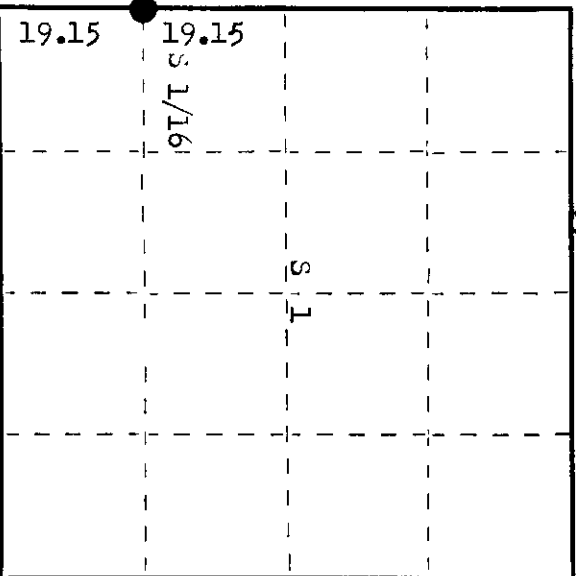
as described hereon; and that from this evidence
 I established a new monument and accessories
 as described hereon to perpetuate the original
 location of this corner.

Resident witnesses:

Glen Barker
 Jim Claflin
 Herb Jagoner



T35N R10E



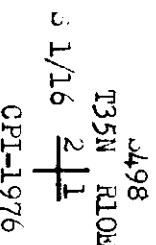
○ = Corner monument restored.

History of original corner establishment: Corner established by B.F. Dorr, County Surveyor, in 1896. Set post and marked Cedar 12" N 85° W 29 1/2 lks. Corner recovered by H.C. Lawrence, registered land surveyor, in 1949. Found his old post and cedar tree, dead but markings distinct. Set new cedar post and marked NEPT - Cedar 16" S 66° E 36 1/2 lks. Corner re-monumented by Ripco surveyors. Set a 1" iron pipe with aluminum cap beside Lawrence's post.

Description of corner evidence found: Recovered Lawrence's 4" cedar post, squared and scribed S 1/16 S1, S 1/16 S2. Also Ripco's 1" iron pipe with aluminum cap stamped. Recovered the cedar BT S 66° E 36.5 lks (32.5 lks). The bearing was good, but a discrepancy of 4 lks in the length. Checking to original BT set by Dorr, find this corner to have been moved, as original distance and correct distance of 36.5 to cedar 16" tree checks out. Moved corner 4 lks to its original position so it checks out with calls to BTs.



Description of monument and accessories I established to perpetuate the original location of this corner. Replaced Lawrence's 4" cedar post and Ripco's 1" pipe with 1 1/2" iron pipe with 2" brass cap stamped. Monument projects 18" above ground. Drove support stakes beside new pipe. BTs - Cedar 12" west 42 lks, scribed 1/16 BT. Cedar 6" N 54° W 31.5 lks, scribed 1/16 BT. Monument and BTs painted blue.



351002/000

Dated at Minnelander, Wis., this 5th day of August, 1976

Signature: *Phillip T. Hansen* Title: Registered Land Surveyor Registration No. 5498
 County Surveyor, Registered Land Surveyor, or other duly authorized official

Office of Register of Deeds, County of Oneida. I hereby certify that the within instrument was filed in this office for record on the 21st day of September, 1976 at 1:00 o'clock P.M.

George Berge Kuehn
 (Register of Deeds)

By: Deputy