

CERTIFIED LAND CORNER RESTORATION

Index No. G-5


State of Wisconsin }
County of Oneida } ss.

I, Philip T. Hansen, do hereby certify that on the 4th day of September, 1979, I found evidence of the Quarter corner of Sections 7 and 8 Township 35, North, Range 10 East, Fourth Principal Meridian, as described hereon; and that from this evidence I established a new monument and accessories as described hereon to perpetuate the original location of this corner.

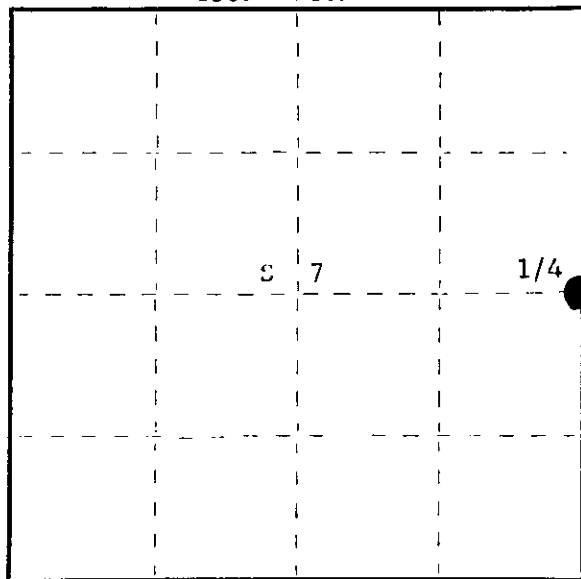
Resident witnesses:

Glen Barker

Herb Wagoner



T35N R10E



○ = Corner monument restored.

History of original corner establishment:

Original corner established by James L. Nowlin, Deputy Surveyor, in 1865 from which Birch 12" bears S75°W 22 links and Fir 10" bears N25°E 30 links.

B.F. Dorr, County Surveyor, recovered this corner in 1899.

H.C. Lawrence, Registered Land Surveyor, recovered an old post in 1959. No BT's were recovered. Set a new post and marked NBT's - Sugar Maple 20" S83°W 49 links; Sugar Maple 16" N53°E 54 links; White Birch 14" N6°W 79 links.

Corner recovered by Ripco Surveyor, Drivas. Set new post in 1962.

Description of corner evidence found:

Recovered Ripco's 2-1/2" iron pipe with 4" square brass cap in good condition. Cap stamped: Monument projects 24"

Recovered H.C. Lawrence's 20" (24") Maple S83°W (S86°W) 40 links, scribing grown over; White Birch 14" (16") N6°W 79 links, scribing grown over.

1/4 S
S7 + S8
RIPCC

Description of monument and accessories I established to perpetuate the original location of this corner.

Left monument in place as recovered.

Marked NBT - Maple 6" S8°W 31.6 links, scribed 1/4 BT.

Dated at Rhineland Wis., this 24th day of September, 1979.

Signature: Philip T. Hansen Title Registered Land Surveyor Registration No. S-498
(County Surveyor, Registered Land Surveyor, or other duly authorized official)

Office of Register of Deeds, County of Oneida, I hereby certify that the within instrument was filed in this office for record on the 9th day of October, 1979 at 2:45 o'clock P M.

Lorie Verage Kuehn
(Register of Deeds)

By.....Deputy

FORM 995 M. C. W. LER CO., MILWAUKEE

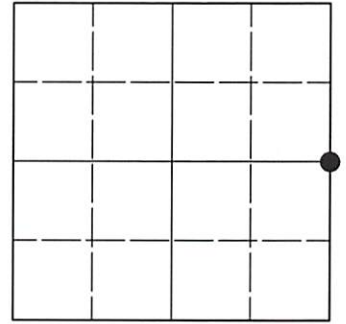
3510072000

U.S. PUBLIC LAND SURVEY MONUMENT RECORD

Note: This form is intended and designed to fulfill all requirements of Wisconsin Administrative Code, Chapter A-E 7.08 U.S. Public Land Survey Monument Record (3)(a-i).

(a) CORNER LOCATION
 1/4 Cor. of Secs. 7 & 8
 Township 35 North
 Range 10 East of the 4th P.M.
 Town of Enterprise
 County of Oneida

WISCRS - Oneida County
 N: 126,509.42 USft
 E: 298,349.76 USft
 Datum: NAD 83(2011) ep. 2010.00
 GNSS Method: RTN - Direct
 GNSS Control: WISCORS VRS



Sec. 7, T. 35 N., R. 10 E.

(b)(f)(g)(h) Description of monument found at this corner and if it was accepted, state all evidence (material, testimonial, occupational, plats, records, other monuments) used as a basis for accepting. If not accepted or if nothing was found, state evidence used as basis for establishing location. If re-established through lost corner proportionate methods, indicate all monuments, distances and directions used to establish. Indicate type of monument and sign post found or set.

This record is a perpetuation of the following land corner document(s):

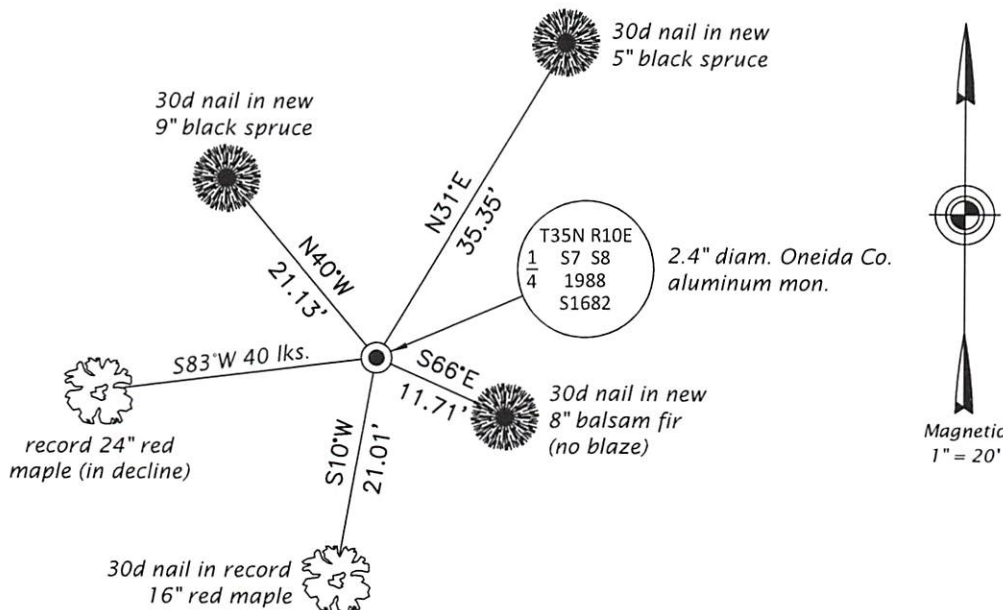
Sep. 24, 1979: Certified Land Corner Restoration by Philip T. Hansen, filed in Oneida County

A complete history of the corner can be found on the previous land corner document(s). I accept the record activity as a true and faithful perpetuation or reestablishment of the original corner location and further perpetuate it as described below.

May 28, 2021: I found and accepted a 2.4" diam. aluminum pipe, firmly set, with a 3.3" diam. Oneida Co. aluminum cap projecting 6" above a collar of stone. The record 2.4" diam. RIPCO iron pipe monument (bent) is lying flat alongside the aluminum monument. The record white birch bearing tree is gone. I found or established accessories as shown below. I found a white vinyl sign post bearing Southeast, 1.0 ft.

The coordinate value shown has been verified by at least one of the following methods: 1) comparison to a previously GNSS determined published value; 2) the value is the average of two or more GNSS observations at a markedly different time; 3) one or more distances were measured back to the GNSS observed corner from temporary GNSS observed offset locations.

(c)(d)(e) Plan view of corner with ties to at least 4 witness monuments. If in disagreement with previously established corner, show the distances between the two corners and also indicate the ties to the disputed.



REGISTER OF DEEDS OFFICE
 ONEIDA COUNTY
 FILED

JUN 23 2021

KYLE J. FRANSON
 REGISTER OF DEEDS

(i) I, Jeffrey W. Austin, Professional Land Surveyor No. S-1885, hereby certify that the corner location on this record was determined by me or under my direction and control and that this U.S. Public Land Survey Monument Record is correct and complete to the best of my knowledge and belief.


 Signature

JUNE 1, 2021
 Date