

CERTIFIED LAND CORNER RESTORATION

Index No. F-7

State of Wisconsin }  
County of Oneida } ss.


I Philip T. Hansen, do hereby certify that on the 21st day of June, 1977, I found evidence of the NC 1/16 corner of Section 8 Township 35, North, Range 10 East, Fourth Principal Meridian, as described hereon; and that from this evidence I established a new monument and accessories as described hereon to perpetuate the original location of this corner.

Resident witnesses:

Glen Barker

Jim Claflin

Herb Wagoner



History of original corner establishment:

Corner established by N. Loftus, Ripco Surveyor, in 1962. From previously recovered C 1/4 corner, ran N 0° 07' 18" W 39.855 chains to N 1/4 corner. Corrected bearing N 0° 03' 14" W. Set NC 1/16 at 19.93 chains intermediate, iron pipe, and marked NBTs - Maple 5" N5°W, 7.65 links and Balsam 5" N81°W, 7-3/4 links.

Description of corner evidence found:

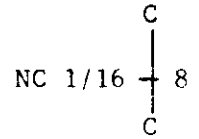
Recovered 1" iron pipe with alloy cap, stamped:  
Monument in good condition.

Projects 24" above ground.

Recovered OBTs - Maple 6" N5°W (N2°W) 7.65 links,  
scribing grown over.

Balsam 5" N81°W (N72°W) 7.75 links,

scribed CN 1/16 BT. This is now an 8' stub.

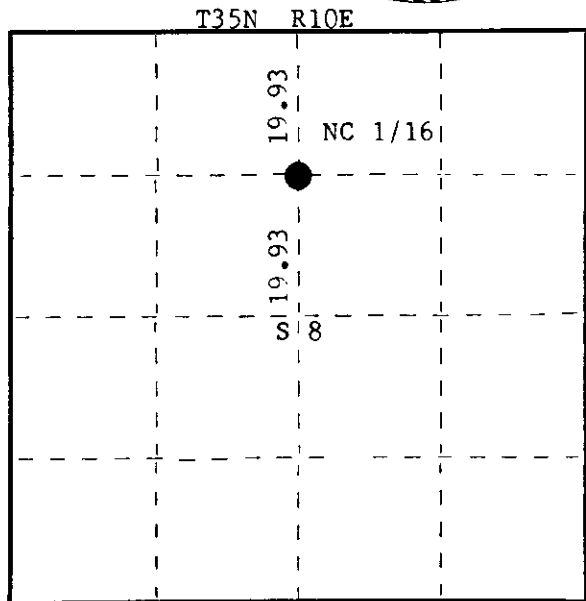


Description of monument and accessories I established to perpetuate the original location of this corner.

Monument left as recovered.

Marked NBT - Maple 8" East 77.4 links, scribed 1/16 BT.

FORM 985  
Wisconsin Department of Natural Resources  
Division of Land Surveying



○ = Corner monument restored.

Dated at Rhineland, Wis., this 30th day of June, 1977.

Signature Philip T. Hansen, Title Registered Land Surveyor, Registration No. S-498  
(County Surveyor, Registered Land Surveyor, or other duly authorized official)

Office of Register of Deeds, County of Oneida, I hereby certify that the within instrument was filed in this office for record on the 30th day of July, 1977 at 1:30 o'clock P M.

Doris Teray Kuehn  
(Register of Deeds)

By Joseph M. Boomer Deputy

3510083020