

CERTIFIED LAND CORNER RESTORATION

Index No. G-20

State of Wisconsin


County of Oneida } ss.

I, Phillip T. Hansen, do hereby certify that on the 29th day of December, 1978, I found evidence of the EC 1/16 corner of Section 11 Township 35, North, Range 10 East, Fourth Principal Meridian, as described hereon; and that from this evidence I established a new monument and accessories as described hereon to perpetuate the original location of this corner.

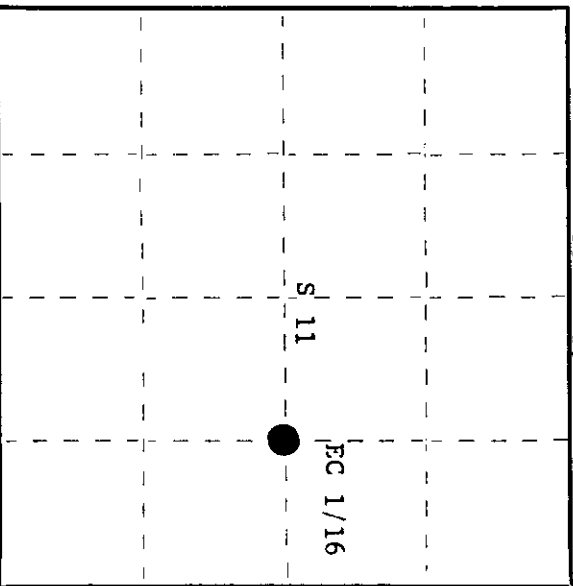
Resident witnesses:

Jim Clafflin

John Masbaum



T35N R10E



○ = Corner monument restored.

History of original corner establishment:

Corner established by Vaughan, County Surveyor; set NBT's - Tamarack 7" N36°E 14½ links  
Tamarack 7" N7°W 32½ links and Tamarack 6" West 15½ links.  
Corner recovered by N. Loftus, Ripco surveyor, in 1960.

Description of corner evidence found:

Recovered Ripco's 3/4" iron pipe with 2" brass cap and H.C. Lawrence's cedar post leaning badly.

Recovered OBT's -

- Tamarack 7" N7°W 32.5 links, now a dead snag.
- Tamarack 5" (8") West 15.5 links, scribbling grown over.
- Maple 9" south 26.8 links (no records on this BT).
- Tamarack stump 9" S73°E 48.7 links, scribed CE 1/16 S11 BT.

Description of monument and accessories I established to perpetuate the original location of this corner.

Reset Ripco's iron pipe in correct position.  
Monument now projects 1½' above ground. Cap stamped:  
Marked NBT - Maple 9" N8°W 61.0 links, scribed 1/16 BT.

T35N R10E  
E 1/16  
C ——— C  
S11  
RIPCO

Dated at Rhineland, Wis., this 4th day of January, 1979.

Signature Phillip T. Hansen Title Registered Land Surveyor Registration No. S-498  
(County Surveyor, Registered Land Surveyor, or other duly authorized official)

Office of Registrar of Deeds, County of Oneida  
Instrument was filed in this office for record on the 25th day of January, 1979  
at 4:15 o'clock P. M.

Debra Henge Kuehn  
(Registrar of Deeds)

By ..... Deputy

CERTIFIED LAND CORNER RESTORATION

Index No. G-20

State of Wisconsin

County of Oneida } ss.

I, Phillip T. Hansen, do hereby

certify that on the 3rd day

of August, 1979, I found

evidence of the EC 1/16

corner of Section 11

Township 35, North, Range

10 East, Fourth Principal Meridian,

as described hereon; and that from this evidence

I established a new monument and accessories


as described hereon to perpetuate the original

location of this corner.

Resident witnesses:

Jim Clafflin

Herb Wagoner



History of original corner establishment:  
Corner established by D.H. Vaughan, County Surveyor.  
H.C. Lawrence, Registered Land Surveyor, recovered Vaughan's BT and reset corner which was missing. Corner recovered by N. Loftus, Ripco surveyor, who recovered Lawrence's post and Vaughan's BT's. Set new pipe.

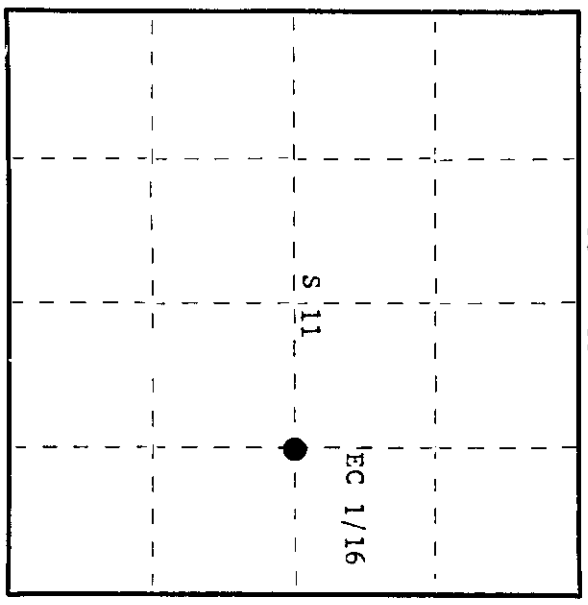
Description of corner evidence found:

- Recovered Ripco's 3/4" iron pipe and H.C. Lawrence's wood post, both leaning badly.
- Recovered OBT's
- Tamarack 7" N7°W 32.5 links, now a dead stump.
- Tamarack 5" (8") west 15.5 links, scribing grown over.
- Maple 9" south 26.8 links, scribing grown over.
- Tamarack 9" S73°E 48.7 links, scribed CE 1/16 S11 BT.

Description of monument and accessories I established to perpetuate the original location of this corner.

- Reset Ripco's iron pipe. Monument projects 18". Cap stamped:
- Marked NBT - Maple 9" N8°W 61.0 links
- scribed 1/16 BT.

T35N R10E  
E 1/16  
S 11  
RIFCO



○ = Corner monument restored.

Dated at Rhineland, Wis., this 7th day of August, 1979.

Signature: Phillip T. Hansen Title: Registered Land Surveyor Registration No. S-498  
County Surveyor, Registered Land Surveyor, or other duly authorized official

Office of Registrar of Deeds, County of Oneida  
Instrument was filed in this office for record on the 27th day of August, 1979  
at 1:20 o'clock M. I hereby certify that the within

Doris Wagoner  
(Registrar of Deeds)

By: \_\_\_\_\_ Deputy