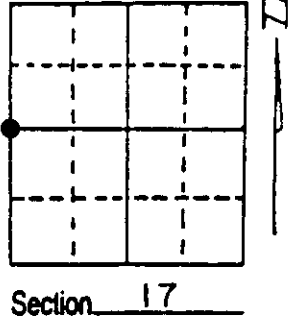


U.S. PUBLIC LAND SURVEY MONUMENT RECORD

Note: This form is intended and designed to fulfill all requirements of Wisconsin Administrative Code, Chapter A-E 7.08 U.S. Public Land Survey Monument Record (3) (a) (b) (c) (d) (e) (f) (g) (h) (i). An additional sheet may be added if necessary to conform with said requirements.

(a) Corner location: Township 35 North
 Range 10 East/West ~~XXXX~~
~~XXXXXX~~ Town/City/Village ENTERPRISE
 County ONEIDA



(b) (f) (g) (h) Description of monument found at this corner and if it was accepted, state all evidence (material, testimonial, occupational, plats, records, other monuments) used as a basis for accepting. If not accepted or if nothing was found, state evidence used as basis for establishing location. If reestablished through lost corner proportionate methods, indicate all monuments, distances and directions used to establish. Indicate type of monument found or set and sign post.

One quarter corner reestablished by proportionate distance. Total distance from established Section corner 17, 18, 19, 20 to reestablished Section corner 7, 8, 17, 18 is 5164.47'.

Set quarter Section corner 2582.23' intermediate.


Original corner established by James L. Nowlin in 1865, from which 10" Hemlock bears S13E, 13 links and 20" Birch bears N29E, 33 links.

No evidence of original or other subsequent corner.

(c) (d) (e) Plan view of corner with ties to at least 4 witness monuments. If in disagreement with previously established corner, show the distances between the two corners and also indicate the ties to the disputed corner.

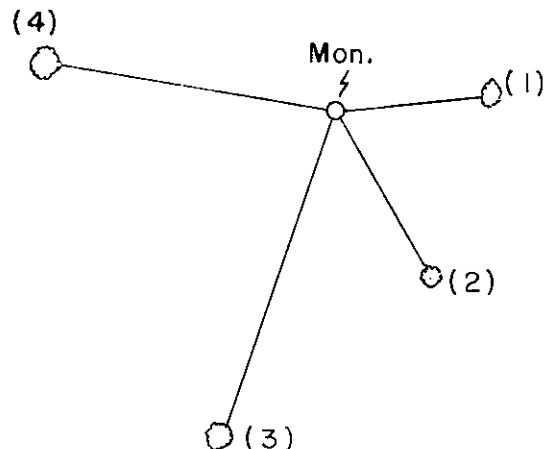
- (1) 10" Sugar Maple N84°E 15.79'
- (2) 10" Sugar Maple S30°E 20.45'
- (3) 10" Sugar Maple S19°W 36.60'
- (4) 10" Sugar Maple N82°E 31.15'

6" above ground



2-1/4" Aluminum Oneida County Monument

(See Back)



(i) I, Glen Barker
 (type or print name) certify that the corner location on this record was determined by me or under my direction and control and that this U.S. Public Land Survey Monument Record is correct and complete to the best of my knowledge and belief.

Glen Barker Signature 9/6/94 Date



Stamp 3510182000

Index No. L-5

7 8
18 17




2582.24'

Reestablished
1/4 Cor.

2582.23'

18 17
19 20

REGISTER OF DEEDS OFFICE
ONEIDA COUNTY WIS



At 2:30 O'Clock P M
THOMAS H. LEIGHTON
REGISTER OF DEEDS