

State of Wisconsin }
 County of LANGLADE } ss.

I WILLIAM F. KELLY, do hereby certify that on the 18th day of Dec., 1981, I found evidence of the NE corner of SEC. 6, Township 34, North, Range 10 EAST, Fourth Principal Meridian, as described hereon; and that from this evidence I established a new monument and accessories as described hereon to perpetuate the original location of this corner.

Resident witnesses:


CERTIFIED LAND CORNER RESTORATION

History of original corner establishment:
 ORIGINAL CORNER ESTABLISHED
 BY JAMES L. NOWLIN IN JULY, 1865.

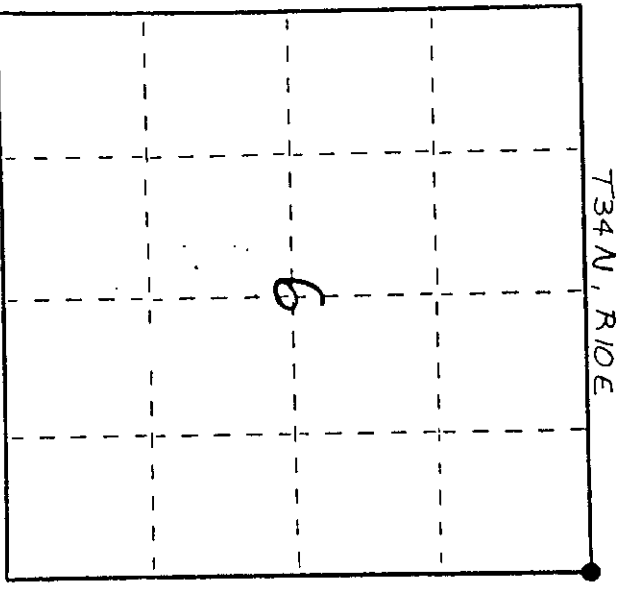
Copy from Langlade City. Index No. 2-5
35-10

MUNWALT Est. on CCC RESURVEY IN 1937

Description of corner evidence found:
 4" BRASS CAP MONUMENT,
 FOUND IN PLACE.
 MARKED 3 NEW B.T.S.

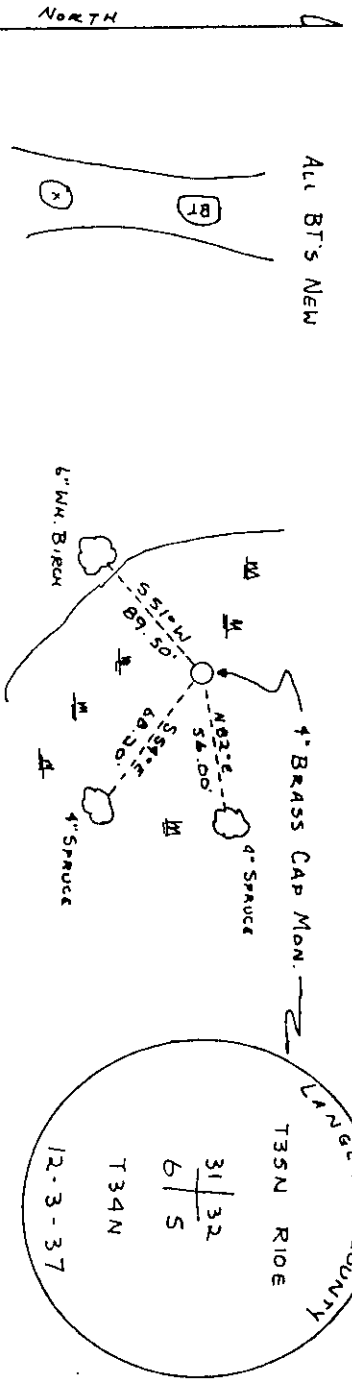


3510310000



○ = Corner monument restored.

Description of monument and accessories: I established to perpetuate the original location of this corner.



Dated at ELCHO, Wis., this 18th day of DEC., 1981.
 Signature: William F. Kelly Title: COUNTY SURVEYOR Registration No. 1098
 (County Surveyor, Registered Land Surveyor, or other duly authorized official)
 Office of Register of Deeds, County of _____, I hereby certify that the within instrument was filed in this office for record on the _____ day of _____ 19____ at _____ o'clock _____ M.

(Register of Deeds)

By _____ Deputy