

CERTIFIED LAND CORNER RESTORATION

Index No. W-25

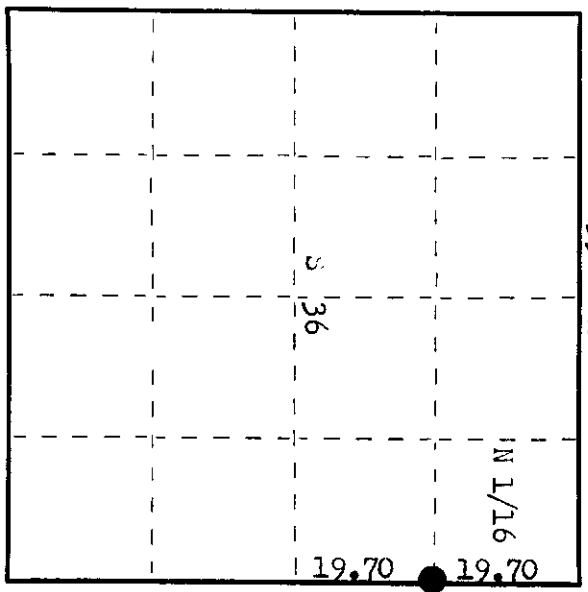

State of Wisconsin }  
 County of Oneida } ss.

I, Phillip T. Hansen, do hereby certify that on the 13th day of July, 1976, I found evidence of the N 1/16 corner of Section 31 and 36

Township 35, North, Range 10 & 11 East, Fourth Principal Meridian, as described hereon; and that from this evidence I established a new monument and accessories as described hereon to perpetuate the original location of this corner.

Resident witnesses:

- Glen Barker
- Jim Craft in
- Herb Jagoner

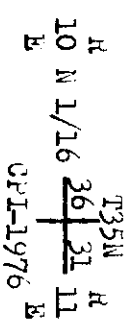


○ = Corner monument restored.

History of original corner establishment: Original corner established by H.C. Lawrence, Registered Land Surveyor, in 1962.  
 From recovered 1/4 corner between Section 30 and 31, ran a random line N 0° 30' in a distance of 39.40 chains to intersect the North line at joint 59 lks west of Section Corner.  
 Corrected bearing N 0° 22' E. Set N 1/16 corner at 19.70 chains North and 29 1/2 lks East. Set new post. No notes on BTS established.

Description of corner evidence found: Recovered 4" cedar post, squared and scribed N 1/16 31, N 1/16 30 in fair condition.  
 No records or evidence of any BTS.  
 Recovered an old wood post, scribed 1/8J N 2° " 71 lks.  
 Used Lawrence's post as corner as he set his by proportion.

Description of monument and accessories I established to perpetuate the original location of this corner.  
 Replaced 4" cedar post with 1 1/2" iron pipe with 2" brass cap stamped.  
 Pipe projects 18" above ground.  
 NBTS - Cedar 6" N 100° " 31.3 lks, scribed 1/16 BT.  
 Cedar 8" S 88° " 44.5 lks, scribed 1/16 BT.  
 Set old post beside new pipe.  
 Monument and BTS painted blue.



Dated at Rhineland, Wis., this 16th day of July, 1976

Signature Phillip T. Hansen Title Registered Land Surveyor Registration No. S-498  
 (County Surveyor, Registered Land Surveyor, or other duly authorized official)

Office of Register of Deeds, County of Oneida, I hereby certify that the within instrument was filed in this office for record on the 23rd day of July, 1976 at 1:00 o'clock P. M.

Lorice Verage Kuehn  
 (Register of Deeds)

By: \_\_\_\_\_ Deputy

00002920152