

CERTIFIED LAND CORNER RESTORATION

Index No. E-4

State of Wisconsin

County of Oneida } ss.

I, Phillip T. Hansen, do hereby certify that on the 3rd day of September, 1975, I found evidence of the E. 1/16 corner of Sections 6 and 7 Township 35, North, Range 11 East, Fourth Principal Meridian, as described hereon; and that from this evidence I established a new monument and accessories as described hereon to perpetuate the original location of this corner.

Resident witnesses:

Glen Barker

Jim Clafflin

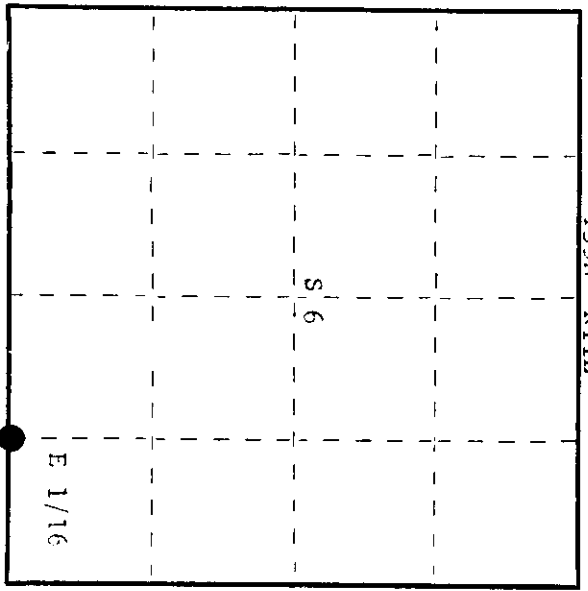


History of original corner establishment:
Corner established by H.C. Lawrence, Registered Land Surveyor, in 1953. Ran random line from recovered 1/4 corner 40.48 chains to close out 62 links south of section corner. Set E 1/16 corner at 20.24 chains 31 links north which fell in old dug out cellar at location of an old house. Nothing suitable for BT's.

Description of corner evidence found:
Recovered Lawrence's 4" cedar post, squared and scribed S6 E 1/16 S7, in very poor condition. Depression of old basement still noticeable. No Lt's recovered.

Description of monument and accessories I established to perpetuate the original location of this corner.
Replaced Lawrence's cedar post with 1-1/2" iron pipe with 2" brass cap projecting 18" above ground. Cap stamped:

Marked NBT's -
W. Spruce 12" N71° 41.3 links
W. Spruce 7" S58° 54.4 links
both scribed 1/16 BT
T35N R11E
E 1/16 S 6
S498



○ = Corner monument restored.

Dated at Rhinelander, Wis., this 2nd day of October, 1979.

Signature: Phillip T. Hansen Title: Registered Land Surveyor Registration No. S-498
(County Surveyor, Registered Land Surveyor, or other duly authorized official)

Office of Register of Deeds, County of Oneida, I hereby certify that the within instrument was filed in this office for record on the 9th day of October, 1979 at 2:45 clock P.M.

Terrie Leeger Kuehn
(Register of Deeds)

By: _____ Deputy

3511060010

CERTIFIED LAND CORNER RESTORATION

Index No. **E-4**

State of Wisconsin


County of Oneida } ss.

I Philip T. Hansen, do hereby certify that on the 3rd day of September 1975, I found evidence of the E-1/16 corner of Sections 6 and 7 Township 35 North, Range 11 East, Fourth Principal Meridian, as described hereon, and that from this evidence I established a new monument and accessories as described hereon to perpetuate the original location of this corner.

History of original corner establishment: Corner established by H.C. Lawrence, Registered Land Surveyor, in 1946. From the N-1/4 corner he ran S83°00'E, a distance of 40.48 chains, and intersected the line between Sections 7 and 8, 62 links South of section corner. Corrected bearing S83°52'E, set E-1/16 corner at 20.24 chains equidistant. This post sets in a dug-out cellar of an old, abandoned house.

Resident witnesses:
Glen Barker
Jim Claflin

Description of corner evidence found:
Recovered 4" cedar post, squared and scribed S6, E-1/16 S7, in very poor condition. This sets in an old, dug-out cellar.
No BT's were recovered.

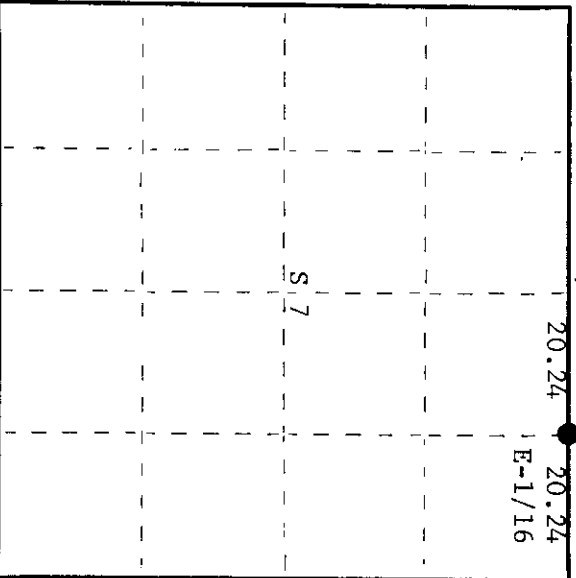


Description of monument and accessories I established to perpetuate the original location of this corner.
Replaced point of 4" cedar post with 1 1/2" OD iron pipe with 2" brass cap stamped -

NBT's - White spruce 12" N71°W 41.3 links scribed 1/16 BT S498
White spruce 7" S58°W 54.4 links scribed 1/16 BT T35N, R11E

E-1/16 S+6
S+7

CPI-1975



O = Corner monument restored.

Dated at Rhinelander, Wis., this 18th day of September, 1975.

Signature: *Philip T. Hansen* Title: Registered Land Surveyor Registration No. S-498
County Surveyor, Registered Land Surveyor, or other duly authorized off. (1)

Office of Register of Deeds, County of Oneida
Instrument was filed in this office for record on the 17th day of November 1975 at 10:00 o'clock A.M.

Doris Verage Kuehn
(Register of Deeds)

By: Deputy

3511060010