

CERTIFIED LAND CORNER RESTORATION


Index No. E-3

State of Wisconsin }
 County of Oneida } ss.

I Phillip T. Hansen, do hereby certify that on the 3rd day of September, 1975, I found evidence of the Quarter corner of Sections 6 and 7 Township 35, North, Range 11 East, Fourth Principal Meridian, as described hereon; and that from this evidence I established a new monument and accessories as described hereon to perpetuate the original location of this corner.

Resident witnesses:

Glen Barker
 Jim Clafflin



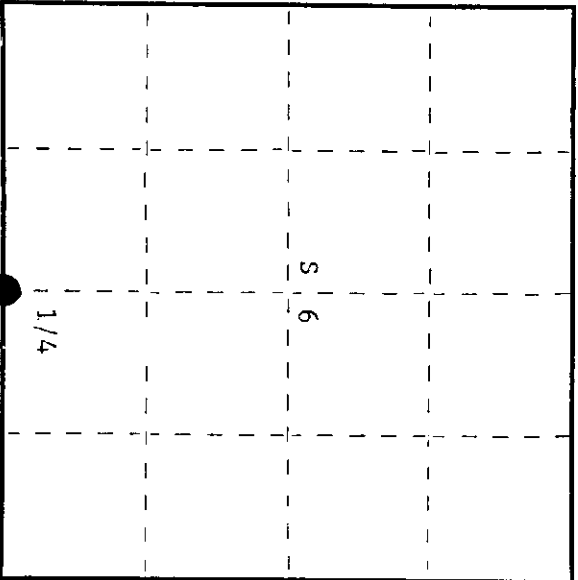
History of original corner establishment:
 Original corner established by Wm. F. Dougherty, Deputy Surveyor, in 1859 from which Hemlock 8" bears N26°E 12 links and an aspen 8" bears S40°W 18 links. Corner recovered by B.F. Dorr, County Surveyor, in 1900. Set new post and marked RT's - White Fine 26" S44°E 37 links; white fine 28" N88°E 49 links. Corner recovered by H.C. Lawrence, Registered Land Surveyor. Set new post. No notes on any RT's established.

Description of corner evidence found:
 Recovered 4" cedar post, squared and scribed 1/4S S6, 1/4S S7, in fair condition. Also an old 2 x 4 pine stake with a rock cairn around it.
 Recovered white fine 26" S44°E 37 links, blazed at DPH, grown over.
 white fine 28" N88°E 49 links with open blaze at DPH 7" inside opening are old axe marks.

Description of monument and accessories I established to perpetuate the original location of this corner.

Replaced 4" cedar post with 2-1/2" iron pipe with brass cap stamped:
 Marked NBT - W. Birch 8" N25°W 10.5 links, scribed 1/4 BT.
 R. Maple 12" S59°W 68 links, scribed 1/4 BT.
 Replaced the rock cairn around base of monument.

T35N R11E
 S 6
 1/4 S 6
 S498



○ = Corner monument restored.

Dated at Rhineland, Wis., this 2nd day of October, 1975.

Signature: Phillip T. Hansen Title: Registered Land Surveyor Registration No. S-498
 (County Surveyor, Registered Land Surveyor, or other duly authorized official)

Office of Register of Deeds, County of Oneida
 Instrument was filed in this office for record on the 9th day of October, 1975 at 9:45 o'clock P. M. I hereby certify that the within

By: Doris Verage Fisher (Register of Deeds)

Deputy

3511060020

State of Wisconsin

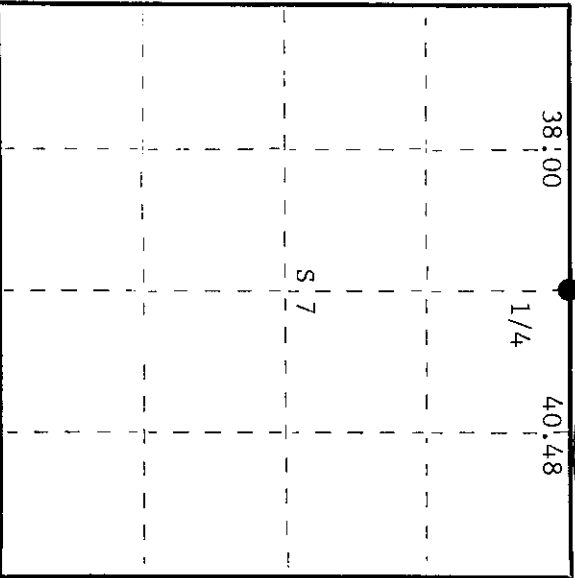

County of Oneida } ss.

I, Philip T. Hansen, do hereby certify that on the 3rd day of September, 1975, I found evidence of the Quarter corner of Sections 6 and 7 Township 35, North, Range 11 East, Fourth Principal Meridian, as described hereon; and that from this evidence I established a new monument and accessories as described hereon to perpetuate the original location of this corner.

Resident witnesses:

Glen Barker

Jim Claflin



○ = Corner monument restored.

History of original corner establishment:
Original corner established by Wm. E. Dougherty, Government Deputy Surveyor, in 1859 from which hemlock 8" bears N26°E, 12 links and aspen 8" bears S40°W, 18 links. Corner recovered by H.C. Lawrence, Registered Land Surveyor, in 1946. Origin unknown and no description of corner given in notes. No reference to Br's given.

Description of corner evidence found:

Corner recovered, 4" cedar post, squared and scribed 1/4-S 56, 1/4-S 57, in fair condition. Also found a 2" x 4" pine stake all surrounded by rock cairn. Recovered OBT's, origins unknown - white pine 26", S44°E, 37 links, DBH blaze grown over and white pine 28", N88°E, 49 links, open blaze at DBH 7" inside are some old ax marks.

Description of monument and accessories I established to perpetuate the original location of this corner.
Replaced 4" cedar post with 2 1/2" iron pipe with brass cap stamped - S498
Replaced rock cairn around new iron pipe and old wooden stakes. T37N, R11E

NBT's - White birch 8" N25°W 10.5 links scribed 1/4 BT 1/4 S 1/6
Red maple 12" S59°W 68.0 links scribed 1/4 BT S 1/7

CPI-1975

Dated at Rhineland, Wis. this 18th day of September, 1975.

Signature Philip T. Hansen Title Registered Land Surveyor Registration No. S-498
(County Surveyor, Registered Land Surveyor, or other duly authorized official)

Office of Register of Deeds, County of Oneida
Instrument was filed in this office for record on the 17th day of November, 1975 at 10:08 o'clock A. M. I hereby certify that the within

Doris Savage Tucker
(Register of Deeds)

By: _____ Deputy