

CERTIFIED LAND CORNER RESTORATION

Index No. J-6

State of Wisconsin

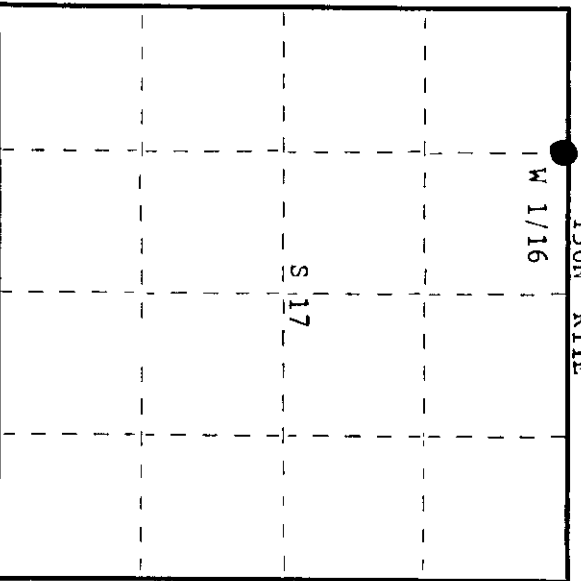

County of Oneida } ss.

I, Phillip T. Hansen, do hereby certify that on the 13th day of April, 1979, I found evidence of the W 1/16 corner of Sections 8 and 17 Township 35, North, Range 11 East, Fourth Principal Meridian, as described hereon; and that from this evidence I established a new monument and accessories as described hereon to perpetuate the original location of this corner.

Resident witnesses:

Jim Clefflin

Herb Wagoner



○ = Corner monument restored.

History of original corner establishment:

This corner established by D.H. Vaughan, County Surveyor.

Set BT's -

Hemlock 9" N13°E 15 links

Hemlock 14" S31°E 38 links

Corner recovered by H.C. Lawrence, Registered Land Surveyor.

Set 4" scribed cedar post but no records of any BT's established.

Description of corner evidence found:

Recovered H.C. Lawrence's 4" squared cedar post, scribed W 1/16 SR-S17 in poor condition laying down under leaves. Recovered old point in ground.

No trace of Vaughan's OBT's.

Description of monument and accessories I established to perpetuate the original location of this corner.

Set a 1-1/2" iron pipe with 2" brass cap, projecting 1-1/2" above ground - cap stamped:

Marked NBT's -

Oak 8" S1°W 74.1 links

Hemlock 12" S61°E 65.5 links

both scribed 1/16 BT

T36N R11E
S 8
W 1/16 S+17
CPI-1979

Dated at Rhineland, Wis., this 30th day of April, 1979.

Signature Phillip T. Hansen Title Registered Land Surveyor Registration No. S-498
(County Surveyor, Registered Land Surveyor, or other duly authorized official)

Office of Register of Deeds, County of Oneida I hereby certify that the within instrument was filed in this office for record on the 21st day of May, 1979 at 2:00 o'clock P.M.

Dore Berger Kuehn
(Register of Deeds)

By Dore Berger Kuehn Deputy

351108 0030


CERTIFIED LAND CORNER RESTORATION

Index No. **J-6**

State of Wisconsin

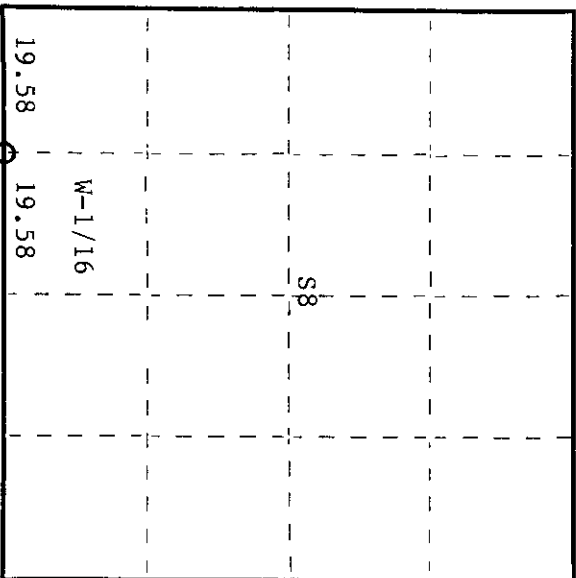
County of Oneida } ss.

I Phillip T. Hansen, do hereby certify that on the 16th day of May, 1975, I found evidence of the W-1/16 corner of Sections 8 and 17 Township 35, North, Range 11 East, Fourth Principal Meridian, as described hereon; and that from this evidence I established a new monument and accessories as described hereon to perpetuate the original location of this corner.



Resident witnesses:

T35N, R11E



○ = Corner monument restored.

History of original corner establishment:

Corner established by H.C. Lawrence, Registered Land Surveyor, during his retracement survey in 1954. No record of previous subdivision. From the 1/4 corner between Sections 8 and 17, he ran a random line N89°18'W(Mag) at 39.16 chains intersected fence line 9 links south of Section Corner 7-8-18-17. Corrected line and set 4" cedar post for W-1/16 corner at 19.58 chains equidistant from which cluster of 3 oaks bears S13-1/2°W 72 links, twin birch trees bears S83°W 52 links.

Description of corner evidence found:

Recovered 4" cedar post, squared and scribed W-1/16 S8, W-1/16 S17 in good condition. Recovered R. oak 8"(12) S13-1/2°W 72 links. Scribbling grown over and white birch 8"(10) S83°W(S86°W) 52 links, scribed W-1/16 BT.

Description of monument and accessories I established to perpetuate the original location of this corner.

Replaced 4" cedar post with 1-1/2" O.D. iron pipe with 2" brass cap stamped -

No NBT's established.

S498
T35N, R11E
W-1/16 S | 8
S | 17

CPI-1975

Dated at Rhineland, Wis., this 4th day of May, 1975

Signature Phillip T. Hansen Title Registered Land Surveyor Registration No. S-498
(County Surveyor, Registered Land Surveyor, or other duly authorized official)

Office of Register of Deeds, County of Oneida
Instrument was filed in this office for record on the 1st day of October, 1975
at 3:00 o'clock P. M.

Louis George Tucker
(Register of Deeds)

By: _____ Deputy