

State of Wisconsin

County of Oneida } ss.


I, Phillip T. Hansen, do hereby certify that on the 15th day of November, 1978, I found evidence of the EC 1/16 corner of Section 8, Township 35, North Range 11 East, Fourth Principal Meridian, as described hereon; and that from this evidence I established a new monument and accessories as described hereon to perpetuate the original location of this corner.

Resident witnesses:

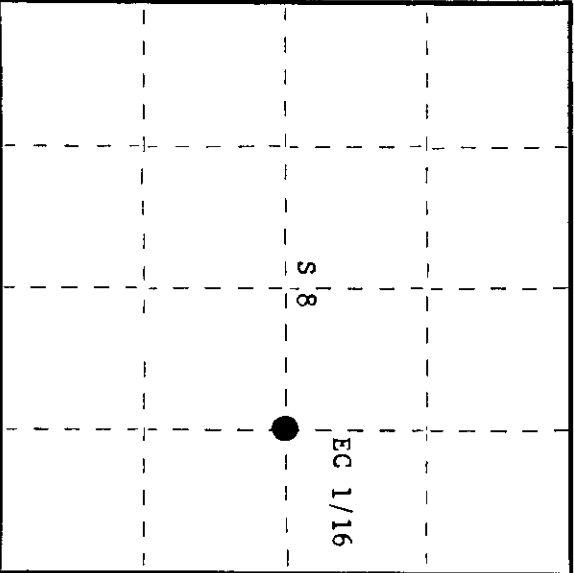
Glen Barker

Jim Clafflin

Herb Wagoner



T35N R11E



○ = Corner monument restored.

CERTIFIED LAND CORNER RESTORATION

Supplement to G-8

Index No. G-8

History of original corner establishment:

Corner established by H.C. Lawrence, Registered Land Surveyor, in 1954. P.O. Hansen, Registered Land Surveyor, S-498, recovered Lawrence's post in 1975 and restored it with 1 1/2" iron pipe with brass cap. NBT W. Birch S24°W, 2 links set by H.C. Lawrence recovered in good condition.

Description of corner evidence found:

Recovered 1 1/2" iron pipe in excellent condition. The OBT white birch 6" S24°W, 2 links has been cut during recent cutting operations.

Description of monument and accessories I established to perpetuate the original location of this corner.

Marked NBT's -

White Birch 6" S59°E 61.96 links

Red Pine 14" N47°E 87.34 links

both scribed 1/16 BT

Dated at Rhineland, Wis., this 4th day of December, 1978

Signature: Phillip T. Hansen, Title: Registered Land Surveyor, Registration No. S-498 (County Surveyor, Registered Land Surveyor, or other duly authorized official)

Office of Register of Deeds, County of Oneida, 10th day of January, 1979. I hereby certify that the within instrument was filed in this office for record on the 10th day of January, 1979 at 1:00 o'clock P.M.

Debra W. Berger, (Register of Deeds)

By: Deputy

3511082010

CERTIFIED LAND CORNER RESTORATION

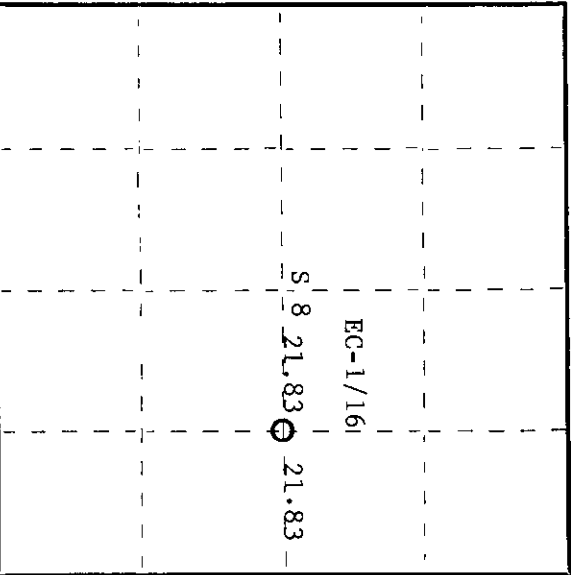

Index No. **G-8**

State of Wisconsin

County of Oneida } ss.

I Philip T. Hansen do hereby certify that on the 23rd day of May 1975 I found evidence of the EC-1/16 corner of Section 8 Township 35 North, Range 11 East, Fourth Principal Meridian, as described hereon; and that from this evidence I established a new monument and accessories as described hereon to perpetuate the original location of this corner.

Resident witnesses:



○ = Corner monument restored.

History of original corner establishment:
Original corner established by H.C. Lawrence, Registered Land Surveyor, during his retrace-ment survey of 1954. He states he ran S85°30'W from original 1/4 corner between Sections 8 and 9. At 43.66 intersected N-S 1/2 line 50 links north of Vaughan's old 1/2 post. Found his old post and hemlock BT stub, which bears north 1.72 chains.

Lawrence set new 5" tamarack post and marked NBT tamarack 6" S79°E 104 1/2 links. Set new tamarack post for EC-1/16 corner at 21.83 chains equidistant from which white birch 4" bears S24°W 2 links; X on red granite boulder and B0 chiseled on it bears N9°E 27 1/2 links to X.

Description of corner evidence found:

Recovered 4" tamarack post, squared and scribed EC-1/16 S8, EC-1/16 S8, in poor condition.

Recovered 0BT - white birch 4"(6) S24°W 2 links, scribing grown over.

B0 red granite boulder with X on it and B0 chiseled bears N12°E 27.5 links to X.

Description of monument and accessories I established to perpetuate the original location of this corner.

Replaced 4" tamarack post with 1 1/2" O.D. iron pipe with brass cap stamped -

No additional Br's.

S498
T35N R11E
EC-1/16 S 8
CPI-1975

Dated at Rhinelander Wis., this 10th day of June 1975

Signature *Philip T. Hansen* Title Registered Land Surveyor Registration No. S-498
(County Surveyor, Registered Land Surveyor, or other duly authorized official)

Office of Register of Deeds, County of Oneida
Instrument was filed in this office for record on the 1st day of October 1975 at 3:00 o'clock P.M.

Joyce L. Kuehn
(Register of Deeds)

By: Deputy

3511082010