


CERTIFIED LAND CORNER RESTORATION

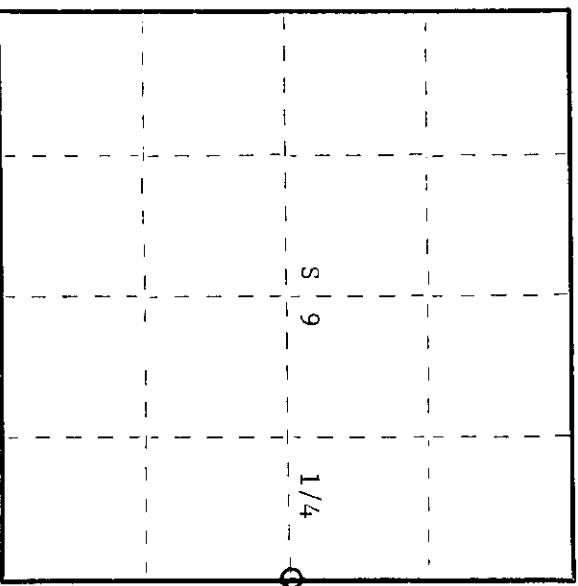
Index No. **G-13**

State of Wisconsin } ss.
 County of Oneida }

I Phillip T. Hansen, do hereby certify that on the 15th day of April, 1975, I found evidence of the quarter corner of Sections 9 & 10 Township 35 North, Range 11 E, Fourth Principal Meridian, as described hereon; and that from this evidence I established a new monument and accessories as described hereon to perpetuate the original location of this corner.



Resident witnesses:



○ = Corner monument restored.

History of original corner establishment:
 Original corner established by Wm. E. Dougherty, Gov. Deputy Surveyor, in 1859.

Corner recovered by H.C. Lawrence, Reg. Land Surveyor, recovered iron pipe on north side of town road.
 Spruce 6" N61°W 20 links
 Spruce 10" S5°E 13 links

Set BT's - white pine 14" N55°E 15 1/2 links
 double Norway pine 14" N55°W 23 1/2 links origin unknown

Description of corner evidence found:

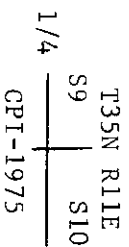
Recovered a 2 1/2" iron pipe w/brass cap stamped T35N, R11E, S9 1/2, S10, 1940 badly shot up and cracked.

Recovered OBT - Red Pine 15" N43°W 23.5 links scribed 1/2 S9
 White Pine 16" N58°E 16 links scribed 1/4 S10

Description of monument and accessories I established to perpetuate the original location of this corner.

As pipe was badly shot up it was removed and a new 2 1/2" galvanized iron pipe w/brass cap was set in its place stamped -

No new BT's established.



Dated at Rhineland, Wis., this 15th day of April, 1975

Signature *Phillip T. Hansen* Title Reg. Land Surveyor
 (County Surveyor, Registered Land Surveyor, or other duly authorized official) Registration No. S-498

Office of Register of Deeds, County of Oneida
 Instrument was filed in this office for record on the 1st day of October, 1975 at 3:00 o'clock P.M.

Louise Verage Kuehn
 Register of Deeds

By _____ Deputy

351109 2000