

CERTIFIED LAND CORNER RESTORATION

Index No. N-11

State of Wisconsin } ss.

County of Oneida

I Phillip T. Hansen, do hereby

certify that on the 8th day of May, 1978, I found

~~restored~~ established the Quarter corner of Section 16 & 21

Township 35, North, Range 11 East, Fourth Principal Meridian,

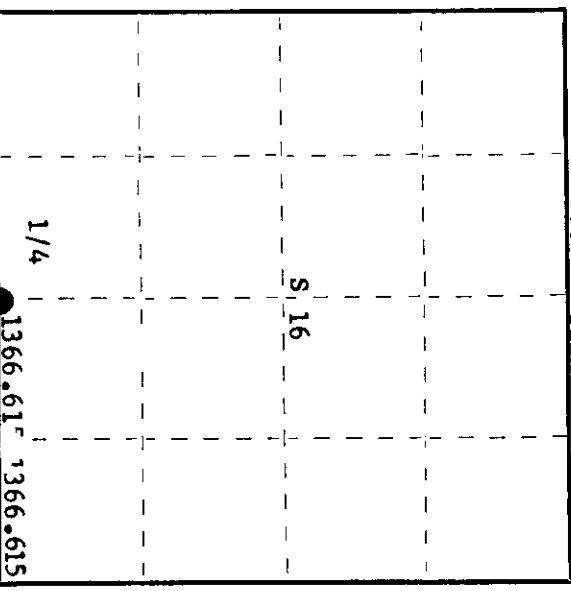
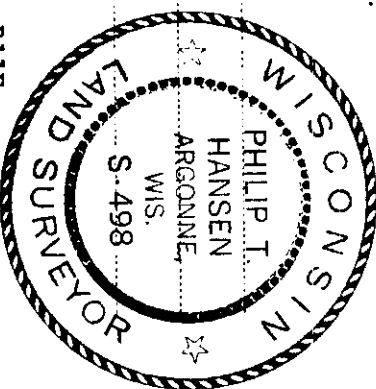
as described hereon; and that from this evidence I established a new monument and accessories as described hereon to perpetuate the original location of this corner.

Resident witnesses:

Glen Barker

Jim Clafin

Herb Wagoner



○ = Corner monument restored.

History of original corner establishment:

Original corner established by Wm. E. Dougherty, Deputy Surveyor, in 1859, from which Aspen 12" bears S 14° E, 9 links and Birch 10" bears N 54° E, 11 links.

Description of corner evidence found:

Corner established by proportional distance. Doubling distance measured from previously established section corner 15, 16, 21 & 22 and previously established E 1/16 between section 16 & 21.

Ran traverse from section corner to E 1/16 computed distance 1366.615 feet bearing N 89° 23' 21" W. Set 1/4 corner between section 16 & 21 N 89° 23' 21" W 1366.615 feet from E 1/16.

Description of monument and accessories I established to perpetuate the original location of this corner.

Drove a 1 1/2" x 18" iron pipe in west traffic lane of Stockley Meister Road for true corner 5" below the surface.

Set a 2 1/2" Oneida County iron pipe with brass cap 46 feet east for witness corner, stamped:

- Pipe projects 24" above ground.
- Marked NBT's -
- Maple 7" N66°E, 59.3 feet
- Red Pine 8" N84°W, 31.75 feet
- Red Pine 10" S44°W, 48.95 feet
- White Birch 8" S41°E, 68.9 feet
- all scribed 1/4 BT

Dated at Rhineland, Wis., this 19th day of May, 1978

Signature Phillip T. Hansen Title Registered Land Surveyor Registration No. S-498
(County Surveyor, Registered Land Surveyor, or other duly authorized official)

Office of Registrar of Deeds, County of Oneida, I hereby certify that the within instrument was filed in this office for record on the 2nd day of May, 1978 at 100 o'clock P. M.

Doris Verge Fuchs
(Registrar of Deeds)

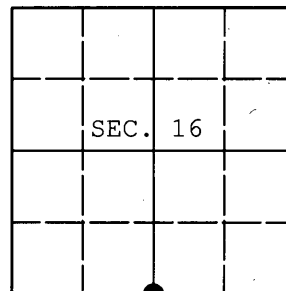
By: _____ Deputy

3511160020

U.S. PUBLIC LAND SURVEY MONUMENT RECORD

Note: This form is intended and designed to fulfill all requirements of Wisconsin Administrative Code, Chapter A-E 7.08 U.S. Public Land Survey Monument Record (3) (a) (b) (c) (d) (e) (f) (g) (h) (i). An additional sheet may be added if necessary to conform with said requirements.

(a) CORNER LOCATION: WISCRS - Oneida County
1/4 Cor. of Secs. 16 & 21 N: 118,713.93 USft
Township 35 North E: 338,998.42 USft
Range 11 East of the 4th P.M. Datum: NAD 1983(2011)
Town of Schoepke County of Oneida



(b) HISTORY OF ORIGINAL CORNER ESTABLISHMENT

Original Surveyor: Original Accessories:
Date of Survey: Commenced:
Completed:

(b) (f) (g) (h) Description of monument found at this corner and if it was accepted, state all evidence (material, testimonial, occupational, plats, records, other monuments) used as a basis for accepting. If not accepted or if nothing was found, state evidence used as basis for establishing location. If re-established through lost corner proportionate methods, indicate all monuments, distances and directions used to establish. Indicate type of monument and sign post found or set.

This is a perpetuation of a previous USPLS Monument Record by Philip T. Hansen, RLS dated May 19, 1978 and filed in the office of the Oneida County Register of Deeds. A complete history of the corner can be found on the previous monument record. I accept the previous location as a true and faithful perpetuation or reestablishment of the original corner location and further perpetuate it as follows.

September 9, 2015: I found and accepted the record monument, a 1.5" diam. iron pipe buried 12" beneath the West shoulder of Meister Stockley Road. Hansen's 10" red pine has been recently cut. The existing accessories were found in substantial agreement with the record and were not remeasured as the sole purpose of this work is to report the coordinates of the corner point.

The coordinates shown were derived from a direct RTN GPS observation referenced to the WISCORS GNSS Network.

(c) (d) (e) Plan view of corner with ties to at least 4 witness monuments. If in disagreement with previously established corner, show the distances between the two corners and also indicate the ties to the disputed.

REGISTER OF DEEDS OFFICE
ONEIDA COUNTY
FILED

FEB 03 2016

AT _____ O'CLOCK _____ M
KYLE J. FRANSON
REGISTER OF DEEDS



(i) I, Jeffrey W. Austin, Professional Land Surveyor No. S-1885, hereby certify that the corner location on this record was determined by me or under my direction and control and that this U.S. Public Land Survey Monument Record is correct and complete to the best of my knowledge and belief.

Signature

JAN. 20, 2016

Date