


CERTIFIED LAND CORNER RESTORATION

Index No. **K-4**

State of Wisconsin }  
 County of Oneida } ss.

I Philip T. Hansen, do hereby certify that on the 23rd day of May, 1975, I found evidence of the NE-1/16 corner of Section 18 Township 35 North, Range 11 East, Fourth Principal Meridian, as described hereon; and that from this evidence I established a new monument and accessories as described hereon to perpetuate the original location of this corner.

Resident witnesses:



History of original corner establishment:  
 Corner established by H.C. Lawrence, Registered Land Surveyor, in 1960. Set 4" hemlock post at 19.61½ equidistant between N-1/16 Sections 18 and 19 and the NE-1/16 Section 18. Established black cherry 10" which bears N5°W 26 links, and ironwood 6" which bears S70°E 22 links.

Description of corner evidence found:

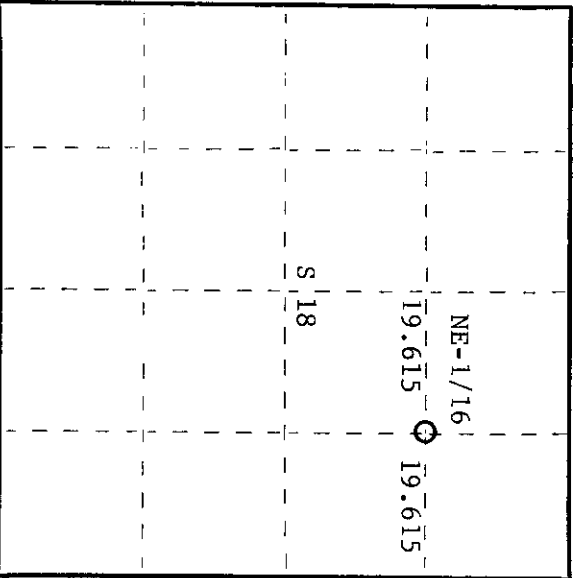
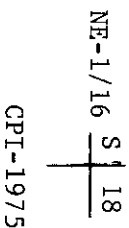
Recovered 4" hemlock post, squared and scribed NE-1/16 S18, NE-1/16, in poor condition.

Recovered OBT's - black cherry 10"(11) N5°W(N29W) 26 links, scribed NE-1/16 BT (dead).  
 Ironwood 6"(7) S70°E(S67°E) 22(24) links, scribed S18 BT.

Description of monument and accessories I established to perpetuate the original location of this corner.

Replaced 4" hemlock post with 1½" O.D. iron pipe with brass cap stamped -

NBT - sugar 8" N58°W 40.2 links, scribed 1/16 BT. S498 T35N R1E



○ = Corner monument restored.

Dated at Rhineland, Wis., this 10th day of June, 1975.

Signature *Philip T. Hansen* Title Registered Land Surveyor Registration No. S-498  
 County Surveyor, Registered Land Surveyor, or other duly authorized official

Office of Register of Deeds, County of Oneida  
 Instrument was filed in this office for record on the 1st day of October, 1975 at 3:00 o'clock P.M.

*Dorine Verage Fuehal*  
 (Register of Deeds)

By \_\_\_\_\_ Deputy

351183010