

CERTIFIED LAND CORNER RESTORATION

Index No. P-23

State of Wisconsin

County of Oneida } ss.

I Philip M. Hansen do hereby certify that on the 11th day of November, 1975, I found evidence of the corner of the section 24

Township 35 North, Range 11 West, Fourth Principal Meridian,

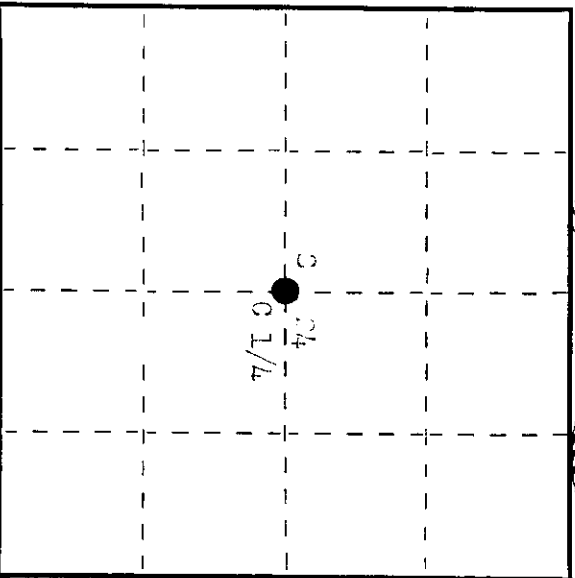
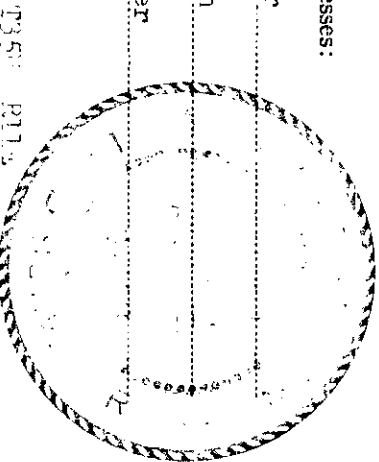
I established a new monument and accessories as described hereon to perpetuate the original location of this corner.

Resident witnesses:

Glen Barker

Jim Graftin

Herb Jaconer



○ = Corner monument restored.

History of original corner establishment:

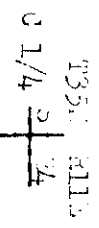
Original Corner established by O.H. Vaughan, County Surveyor, in 1907, set post and marked STs - Black ash 16" x 34" x 37 links and crooked oak 12" x 34" x 37 links. Recovered by H.O. Lawrence, registered Land Surveyor. Found stumps of Vaughan's Black ash 16" x 34" x 37 links and crooked oak 12" x 30" x 37 links. Set new post in 1958 and marked STs - Yellow Birch 14" x 60" x 38 links and Oak 9" x 22" x 57 links.

Description of corner evidence found:

Recovered Lawrence's 5" oak post, squared and scribed 1/4 x 1/4 x 24 in poor condition. Post set in the intersection of two and the fence line. Recovered STs - Vaughan's crooked oak 12" x 34" x 37 links, now a decayed stump. Black ash 16" x 34" x 37 links is gone. Yellow Birch 14" x 60" x 38 links, now cut off stump. Oak 9" x 22" x 57 links, now cut off stump, scribed 5/8" ST.

Description of monument and accessories I established to perpetuate the original location of this corner.

Replaced 5" oak post with 2" x 1" Federal monument (Gerritsen) aluminum with insulator installed in cap and base. Cap stamped: Monument projects 1" above ground. STs - Red oak 14" x 56" links, scribed 1/4 ST. Red oak 12" x 40" x 37 links, scribed 1/4 ST. Maple 10" x 54" x 38 links, scribed 1/4 ST.



Dated at Oneida, Wis., this 1st day of December, 1976

Signature Philip M. Hansen Title Registered Land Surveyor Registration No. 498  
(County Surveyor, Registered Land Surveyor, or other duly authorized official)

Office of Register of Deeds, County of Oneida  
Instrument was filed in this office for record on the 04 day of December, 1976 at 2:05 o'clock P.M. I hereby certify that the within

By James George Tuel (Register of Deeds)  
Joseph M. Bremer Deputy

351124 2020