


CERTIFIED LAND CORNER RESTORATION

Index No. **2-7**

State of Wisconsin } ss.  
 County of Oneida

I, Phillip T. Hansen, do hereby certify that on the 15th day of November, 1978, I found established the Quarter corner of Section 32 & 5 Township 35 & 34, North, Range 11 East, Fourth Principal Meridian, as described hereon; and that from this evidence I established a new monument and accessories as described hereon to perpetuate the original location of this corner.

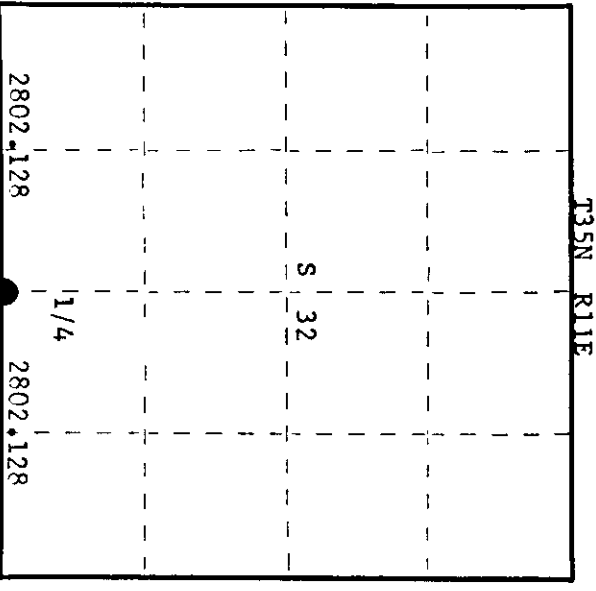
Resident witnesses:  
Glen Barker  
Jim Clafflin  
Herb Wagoner



History of original corner establishment:  
 Original corner established by Hiram C. Fellows, Deputy Surveyor, in 1859, from which Fir 8" bears N 55° E 17 links and Sugar 8" bears S 85° W 18 links.  
 H.C. Lawrence, Registered Land Surveyor, searched for but was unable to recover any evidence of this corner in 1952.

Description of corner evidence found:  
 No evidence of any corner recovered. Corner established by traverse and computation. Ran traverse from section corner 5, 6, 31 and 32 to section corner 4, 5, 32 & 33. Computed distance is 5604.256 feet at bearing S 89° 13' 25" east.  
 Set 1/4 corner at 2802.128' intermediate.

Description of monument and accessories I established to perpetuate the original location of this corner.  
 Set 2 1/2' iron pipe with brass cap projecting 18" above ground, cap stamped:  
 Marked NBT's -  
 Sugar 6" S82°E 69.98'  
 W. Birch 7" N48°E 39.90'  
 W. Birch 8" N3°W 18.80'  
 W. Birch 8" N45°W 36.0 feet  
 all scribed 1/4 BT  
 T35N R11E  
 S 32  
 1/4 S T 5  
 T34N R11E  
 S498-1978



○ = Corner monument restored.

Dated at Rhinelander, Wis., this 4th day of December, 1978

Signature: Phillip T. Hansen Title: Registered Land Surveyor Registration No. S-498  
 (County Surveyor, Registered Land Surveyor, or other duly authorized official)

Office of Register of Deeds, County of Oneida  
 Instrument was filed in this office for record on the 10th day of December, 1978  
 at 100 o'clock P M.

Donna George Tucker  
 (Register of Deeds)

By: \_\_\_\_\_ Deputy

3511320020

CERTIFIED LAND CORNER RESTORATION

Index No. 2-7

State of Wisconsin } ss.

County of Oneida

I, Phillip F. Hansen, do hereby

certify that on the 27th day

established October 1978, I found

~~restored~~ the Quarter

corner of Section 32 & 5

Township 35 & 34, North, Range

11 East, Fourth Principal Meridian,

as described hereon; and that from this evidence

I established a new monument and accessories

as described hereon to perpetuate the original

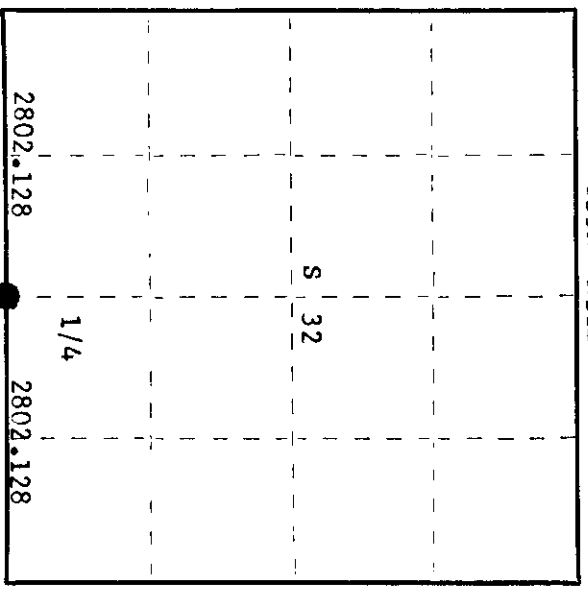

location of this corner.

Resident witnesses:

Glen Barker

Jim Clafflin

Herb Wagoner



○ = Corner monument restored.

History of original corner establishment:

H. C. Lawrence, Registered Land Surveyor, ran the south line of section 32 in 1952. Found an old squared aspen on N-S blazed line but location was questionable.

Description of corner evidence found:

Searched for but found no evidence of any corner. Corner established during subdivision of sections 32 and 33. Ran traverse from section corner 31, 32, 6 and 5 (an old existing rusted pipe which had been used by local landowners and recognized as the corner) east to section corner 4, 5, 32 and 33. Computed distance 5604.256 feet at bearing N 89° 13' 25" E. Set 1/4 corner at 2802.128 feet intermediate.

Description of monument and accessories I established to perpetuate the original location of this corner.

Set a 2 1/2" iron pipe with brass cap for corner.

Monument projects 18" above ground. Cap stamped:

Marked NBT's -

Maple 5" N41°E	23.90 feet	T35N R11E
Maple 6" S4°W	19.75 feet	S 32
W. Birch 8" S89°E	21.00 feet	1/4 S 1/5
W. Birch 7" N68°W	16.45 feet	T34N R11E
all scribed 1/4 BT		S498 - 1978

Dated at Rhinelander, Wis., this 30th day of October, 1978

Signature Phillip F. Hansen Title Registered Land Surveyor Registration No. S-498  
 County Surveyor, Registered Land Surveyor, or other duly authorized official

Office of Registrar of Deeds, County of Oneida. I hereby certify that the within instrument was filed in this office for record on the 27th day of November at 10:00 o'clock A. M. 1978

Doree Verage Kuehn  
 (Registrar of Deeds)

By: \_\_\_\_\_ Deputy

3511320020