

CERTIFIED LAND CORNER RESTORATION

Index No. X-15

State of Wisconsin

County of Oneida } ss.

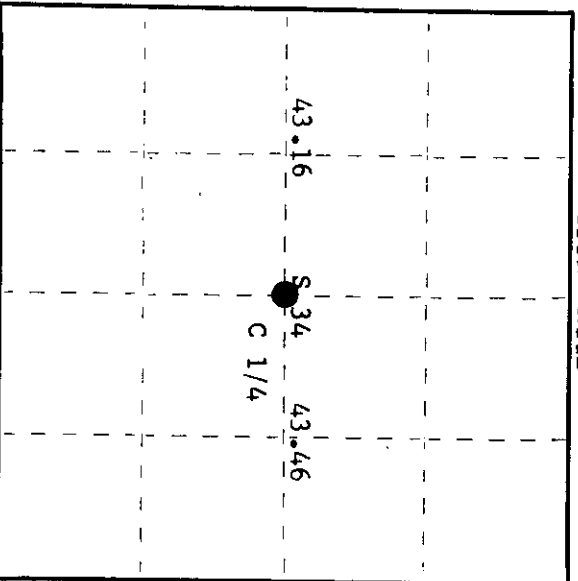

I, Phillip T. Hansen, do hereby certify that on the 16th day of March, 1976, I found evidence of the C 1/4 corner of Section 34, Township 35, North, Range 11 East, Fourth Principal Meridian, as described hereon; and that from this evidence I established a new monument and accessories as described hereon to perpetuate the original location of this corner.

Resident witnesses:

Glen Barker

Jim Clafin

Herb Wagoner



○ = Corner monument restored.

History of original corner establishment:

Corner established by Clayton Vaughan. H.C. Lawrence, Registered Land Surveyor, recovered his wood post in 1949 when he ran the east-west 1/4 line. No BT's were recovered.

Description of corner evidence found:

Recovered an old 4" squared cedar post, not scribed, with a 1-1/2" iron pipe setting beside it.
No evidence of any BT's recovered.

Description of monument and accessories I established to perpetuate the original location of this corner.

Replaced wood post with 2-1/2" iron pipe with brass cap, stamped: Monument projects 18".
Marked NBT's - W.Pine 8" S44°W 182.4 links, scribed 1/4 BT. S498
Tamarack 8" S13°W 164.4 links, scribed 1/4 BT. T35N R11E
Corner sets 3.3 chains north of Pratt Road in SW corner of a small tamarack and black spruce swamp. C 1/4 S 34
GPI-1976

Dated at Rhineland, Wis., this 11th day of February, 1980

Signature: Phillip T. Hansen, Title Registered Land Surveyor, Registration No. S-498
(County Surveyor, Registered Land Surveyor, or other duly authorized official)

Office of Register of Deeds, County of Oneida.
Instrument was filed in this office for record on the 10th day of March, 1980 at 9:10 o'clock A.M.

By: Devin Lorange Kuehn (Register of Deeds)

By: _____ Deputy


CERTIFIED LAND CORNER RESTORATION

Index No. **X-15**

State of Wisconsin }
 County of Oneida } ss.

I Phillip T. Hansen, do hereby certify that on the 16th day of March, 1976, I found evidence of the C 1/4 corner of Section 34, Township 35, North, Range 11 East, Fourth Principal Meridian, as described hereon; and that from this evidence I established a new monument and accessories as described hereon to perpetuate the original location of this corner.

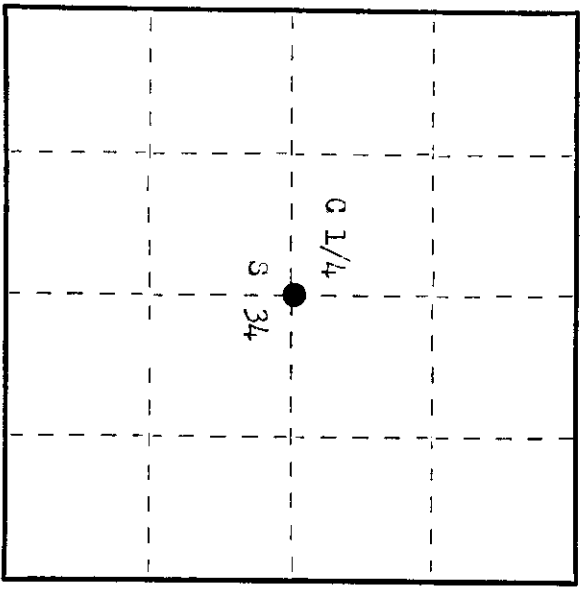
Resident witnesses:
Glen Barker
Jim Claffin
H. Wagoner



History of original corner establishment:
 Corner established by C. Vaughan.
 H. C. Lawrence, Registered Land Surveyor, ran a random line S 89° west mag. from 1/4 Corner between Sections 34 and 35. At 43.46 chains, He recovered an old post 22 lks north. Corrected bearing of line S 89° 17' ". He set a new cedar post in place of old post. No trees available suitable for BTs.

Description of corner evidence found:
 Recovered an old 4" squared cedar post and a 1 1/2" iron pipe setting beside it. This corner sets 330 chains north at Platt Road in the southwest corner of a small tamarack and black spruce swamp.

Description of monument and accessories I established to perpetuate the original location of this corner.
 Replaced old wood post with 2 1/2" iron pipe with brass cap stamped.
 Pipe projects 18" above ground. S498
 NBTs - N. Pine 8" S 44° " 182.4 lks. scribbed 1/4 BT. T35N R11E
 Tamarack 8" S 130° " 104.4 lks. scribbed 1/4 BT. S 34
 Pipe and BTs painted blue. C 1/4
CPI - 1976



○ = Corner monument restored.

Dated at Rhinelander, Wis. this 19th day of March, 1976.

Signature Phillip T. Hansen Title Registered Land Surveyor Registration No. 2498
 (County Surveyor, Registered Land Surveyor, or other duly authorized official)

Office of Register of Deeds, County of Oneida. I hereby certify that the within instrument was filed in this office for record on the 5th day of April, 1976 at 1:30 o'clock P. M.

Thomas George Kuehn
 (Register of Deeds)

By: _____ Deputy

3511342020