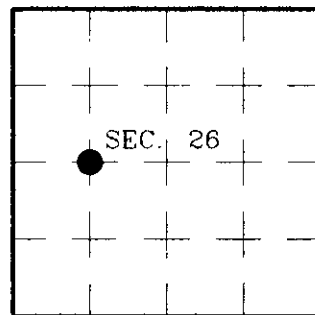


U.S. PUBLIC LAND SURVEY MONUMENT RECORD

Note: This form is intended and designed to fulfill all requirements of Wisconsin Administrative Code, Chapter A-E 7.08 U.S. Public Land Survey Monument Record (3)(a)(b)(c)(d)(e)(f)(g)(h)(i). An additional sheet may be added if necessary to conform with said requirements.

(a) CORNER LOCATION: State Plane Coordinates
 CW 1/16 Corner of Section 26 X
 Township 36 North Y
 Range 4 East Datum Base
 Town of Lynne County of Oneida



(b) HISTORY OF ORIGINAL CORNER ESTABLISHMENT

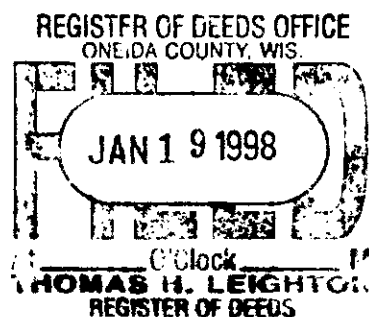
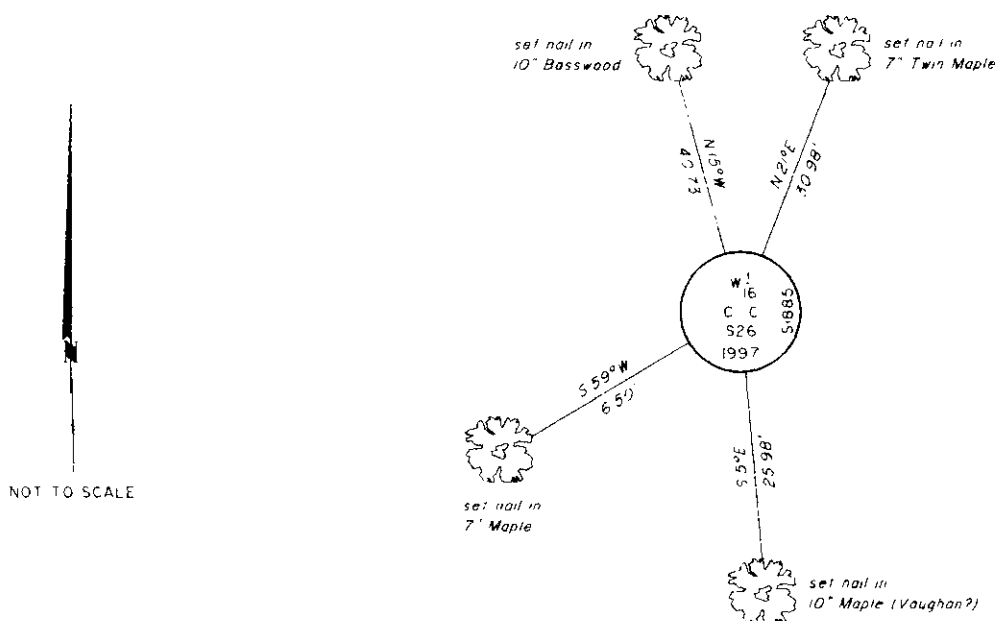
Original Surveyor: C.D. Vaughan
 Date of Survey: Commenced 1924
 Completed 1924

Original B.T.s
 Ash 5" N11-3/4°W, 19-1/2 lks.
 Maple 12" S14-1/4°E, 40 lks.

(b)(f)(g)(h) Description of monument found at this corner and if it was accepted, state all evidence (material, testimonial, occupational, plats, records, other monuments) used as a basis for accepting. If not accepted or if nothing was found, state evidence used as basis for establishing location. If reestablished through lost corner proportionate methods, indicate all monuments, distances and directions used to establish. Indicate type of monument and sign post found or set.

November 3, 1997: I was unable to recover definitive evidence of Vaughan's corner location. I established this corner at the midpoint of a line connecting the West and Center One-Quarter Corner of Section 26 as shown on my survey map filed in the Oneida County Surveyor's office. I set a 2-1/2" dia., 30" long aluminum pipe with 3-1/4" dia. Oneida County aluminum cap 6" above grade and marked as shown below. I established accessories as shown below and set a plastic sign post Northwest, 1 foot.

(c)(d)(e) Plan view of corner with ties to at least 4 witness monuments. If in disagreement with previously established corner, show the distances between the two corners and also indicate the ties to the disputed.



(i) I, Jeffrey W. Austin, Registered Land Surveyor S-1885, hereby certify that the corner location on this record was determined by me or under my direction and control and that this U.S. Public Land Survey Monument Record is correct and complete to the best of my knowledge and belief.

Signature

Date 1-9-98

INDEX NO. T-18

3604262030