

U.S. PUBLIC LAND SURVEY MONUMENT RECORD

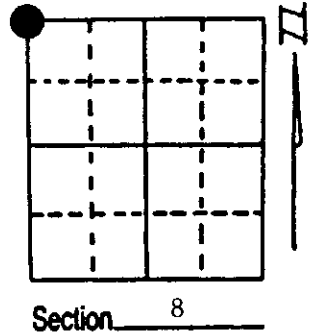
Note: This form is intended and designed to fulfill all requirements of Wisconsin Administrative Code, Chapter A-E 7.08 U.S. Public Land Survey Monument Record (3) (a) (b) (c) (d) (e) (f) (g) (h) (i). An additional sheet may be added if necessary to conform with said requirements.

(a) Corner location: Township 36 North

Range 5 East/West

Town/City/Village Little Rice

County Oneida



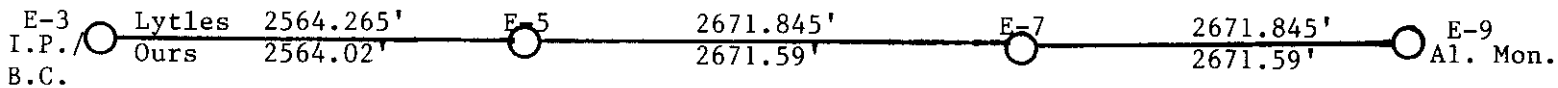
(b) (f) (g) (h) Description of monument found at this corner and if it was accepted, state all evidence (material, testimonial, occupational, plats, records, other monuments) used as a basis for accepting. If not accepted or if nothing was found, state evidence used as basis for establishing location. If reestablished through lost corner proportionate methods, indicate all monuments, distances and directions used to establish. Indicate type of monument found or set and sign post.

6/1863 - Joseph H. Jenkins established this corner at 80.00 chains and set a wood post with two BTs:
10" Tamarack, N45°W, 9 Links (5.94') 6" Cedar, N40°E, 14 Links (9.24')

1/10/1935 - A. J. Lytle found stump of original Tamarack BT and Cedar fallen down. He restored this corner from these BT remains by setting a new post and one new BT: 6" Cedar, S33½°E, 47 links (31.02')

10/1994 - Milo E. Stefan found a steel fence post near where corner should be.

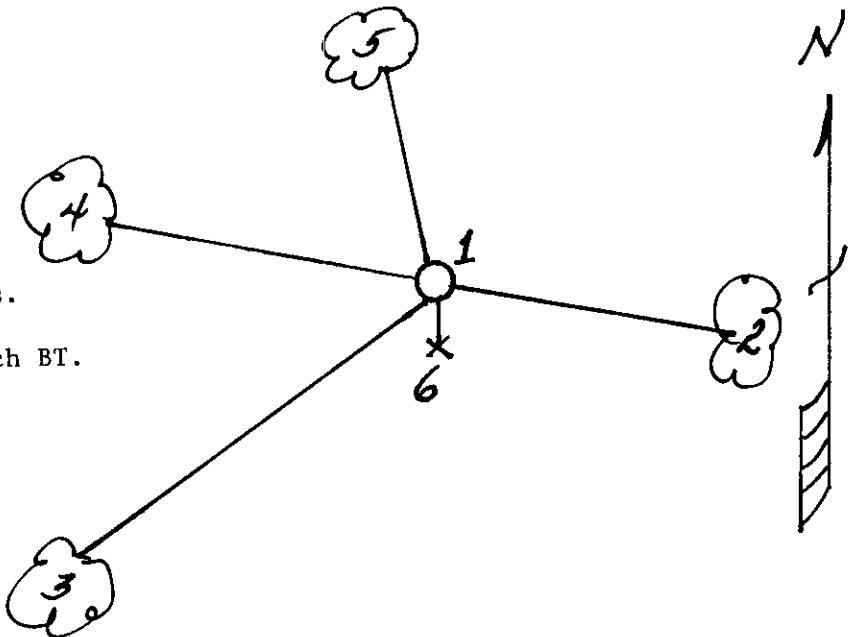
2/1995 - Milo E. Stefan ran traverse from E-3 to E-9 to confirm fence post. Our distances were within one foot of Lytle's between E-3 and E-9. I restored this corner position using Lytle's distances from West 1/2 mile (2564.265') and East 1.0 mile (5343.69') proportioned to ours.



(c) (d) (e) Plan view of corner with ties to at least 4 witness monuments. If in disagreement with previously established corner, show the distances between the two corners and also indicate the ties to the disputed corner.

- 1) 2" x 60" Aluminum Monument
- 2) 6" Cedar, S84°E, 29.60'
- 3) 24" White Pine, S52°W, 71.44'
- 4) 14" Tamarack, N83°W, 14.40'
- 5) 12" Cedar, N6°W, 35.42'
- 6) Plastic Sign Post, South, 1.2'

Distances to nail in side of BTs.
Stump blazes scribed "BT".
Bearing tree tags on face of each BT.



REGISTER OF DEEDS OFFICE
ONEIDA COUNTY, WIS
FILED
MAY 23 1995
At O'Clock M
THOMAS H. LEIGHTON
REGISTER OF DEEDS



(i) I, Milo E. Stefan
(type or print name) certify that the corner location on this record was determined by me or under my direction and control and that this U.S. Public Land Survey Monument Record is correct and complete to the best of my knowledge and belief.

Milo E. Stefan Signature
May 8, 1995 Date

3605060000

Index No. E-5