

# U.S. PUBLIC LAND SURVEY MONUMENT RECORD

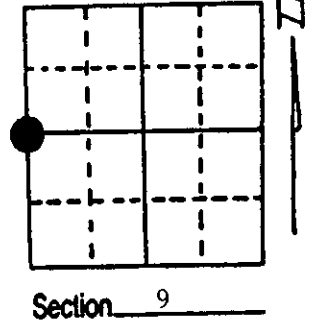
**Note:** This form is intended and designed to fulfill all requirements of Wisconsin Administrative Code, Chapter A-E 7.08 U.S. Public Land Survey Monument Record (3) (a) (b) (c) (d) (e) (f) (g) (h) (i). An additional sheet may be added if necessary to conform with said requirements.

(a) Corner location: Township 36 North

Range 5 East/West

Town/City/Village Little Rice

County Oneida



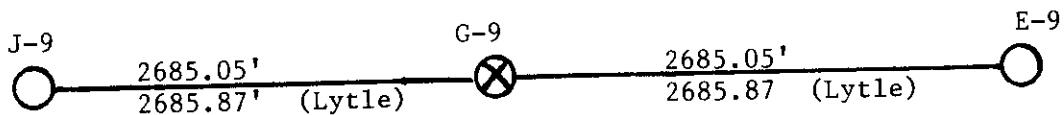
(b) (f) (g) (h) Description of monument found at this corner and if it was accepted, state all evidence (material, testimonial, occupational, plats, records, other monuments) used as a basis for accepting. If not accepted or if nothing was found, state evidence used as basis for establishing location. If reestablished through lost corner proportionate methods, indicate all monuments, distances and directions used to establish. Indicate type of monument found or set and sign post.

6/1863 - Joseph H. Jenkins established this corner at 40.00 chains and set a wood post with two BTs:  
 8" Maple, S57°W, 35 Links (23.10') 8" Maple, East, 25 Links (16.50')

1/25/1935 - A. J. Lytle restored this corner by Lost Methods. He found distances between Section Corners E-9 to J-9 to be 81.39 chains (5371.74'). He set a wood post with two BTs:  
 10" Fir, N32½°E, 102 Links (67.32') 18" W. Pine, N59°W, 168 Links (105.6')

2/22/1995 - Milo E. Stefan ran traverse between E-9 and J-9 and found distances to be very close to Lytles.

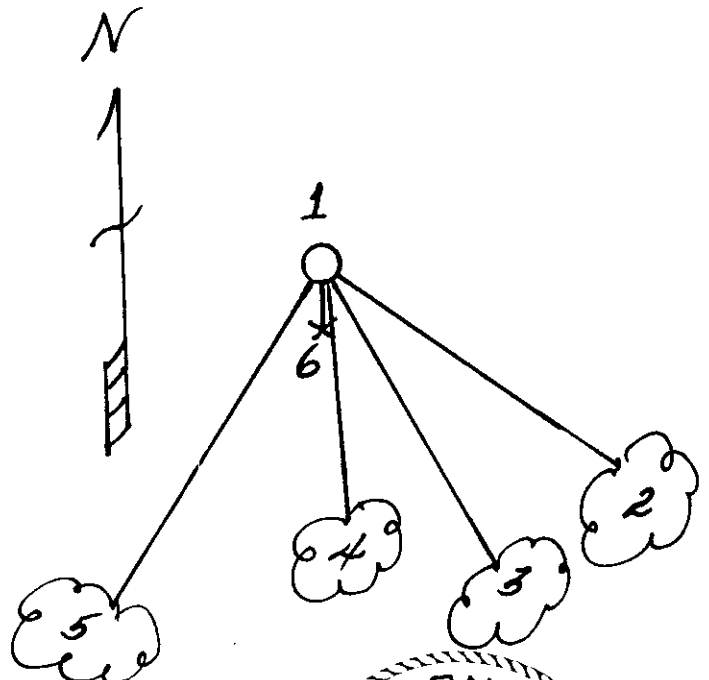
5/3/1995 - Milo E. Stefan restored corner by Lost Methods again.



(c) (d) (e) Plan view of corner with ties to at least 4 witness monuments. If in disagreement with previously established corner, show the distances between the two corners and also indicate the ties to the disputed corner.

- 1) 2" x 30" Aluminum Monument
- 2) 6" Red Maple, S65°E, 90.96'
- 3) 8" Red Maple, S46°E, 92.94'
- 4) 6" Red Maple, S5°E, 74.66'
- 5) 18" White Spruce, S27°W, 94.24'
- 6) Plastic Sign Post, South, .65'

Distances to nail in side of BTs.  
 Stump blazes scribed "BT".  
 Bearing tree tags to face of BTs.



REGISTER OF DEEDS OFFICE  
 ONEIDA COUNTY WIS  
**FILED**  
 MAY 23 1995  
 At \_\_\_\_\_ O'Clock \_\_\_\_\_ M  
**THOMAS H. LEIGHTON**  
 REGISTER OF DEEDS

WISCONSIN  
 MILO E. STEFAN  
 S-1588  
 RENEWLANDER,  
 WIS.  
 LAND SURVEYOR

(i) I, Milo E. Stefan  
 (type or print name) certify that the corner location on this record was determined by me or under my direction and control and that this U.S. Public Land Survey Monument Record is correct and complete to the best of my knowledge and belief.

Milo E. Stefan  
 Signature

May 8, 1995  
 Date

Index No. G-9