

This form is intended to fulfill the requirements of Chapter A-E 7.08 (3)(a) thru (l) U.S. Public Land Survey Monument Location Record, Wisconsin Administrative Code. Use the reverse side of form for continuation.

**U.S. PUBLIC LAND SURVEY MONUMENT LOCATION RECORD**

Recorders Data

USPLS CORNER: WEST 1/4 SECTION: 1 TOWNSHIP: 36 NORTH RANGE: 06 EAST

NAME OF WATERWAY FOR M.C. CORNER : N/A SECTION LINE: N/A

~~(CITY)(VILLAGE)(TOWN)~~ OF: NOKOMIS COUNTY OF: ONEIDA

Description of monument found or placed and all other evidence used as the basis for monument location; including monuments and related measurements required if the corner location was reestablished by lost corner proportionate methods. Also indicate name of original surveyor, original survey date and the corner monument, bearing trees, witness or other reference monuments established; including measured bearing and distance ties, from available records.

Found and accepted a standard 2" dia. by 30" long aluminum pipe monument with stamped Oneida County cap about 12" above matted bog/marsh surface, as previously set by Foltz and Associates, Inc. of Minocqua, Wisconsin in April 2000, which I have referenced herewith at their request. They had set the standard monument in place of an old rusted 2" dia. by 30" long iron pipe monument which I found leaning upon an old 4" dia. squared and pointed top wood marker post 18" North and scribed '1/4' on North and South faces, 'S1' on East face and 'S2' on West face. A standard white poly 'T' marker post was also found along East side of the old wood post.

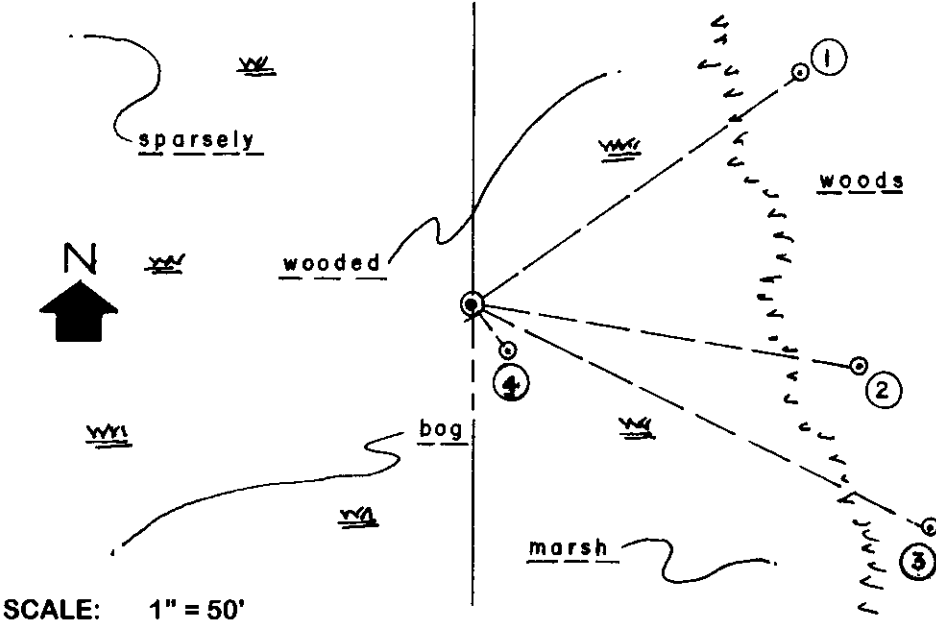
In October 1862, Joseph H. Jenkins/GLO, set a wood post as the original corner and marked new OBTs: a 6" Pb N03°W 3.4 links and a 5" Pb N06°E 2.6 links, all of which are now obliterated.

In May 1949, Forrest R. Wincentsen/RLS 155 notes an old 6" sq. post at this corner and a Pj BT now gone per Plat of Survey by Genisot Engineering of Rhinelander, Wis. filed as C-597 in Oneida County survey records.

In May 1974, William H. Scherer/RLS 866 notes a 2" iron pipe and a scribed squared wood marker post at this corner and three(3) Tamarack BTs I found OK per Wisconsin DOT corner recovery certificate filed as L-397 in Oneida County survey records. In March 1987, William H. Stuth/RLS 1418, notes a "monument by others" at this corner and two(2) BTs, now gone, per Section 1, T36N, R6E Owens-Illinois section control map filed in Oneida County survey records.

This recovery completed June 17, 2000; there were no direct witnesses.

Plan view map of monument location with bearing and distance ties to a minimum of four(4) described witness or reference monuments of concrete, natural stone, iron, live bearing trees or equivalent material. If applicable, also show a minimum of two(2) bearing and distance ties to any other monument found and not accepted; including the bearing and distance from the accepted monument.



**WITNESS MONUMENT TIES:**


- ① Old BT 18" Pw N54°E 104.95' with PK in plain scribed lower blaze face and upper blaze scar shut but plain.
- ② New BT South 7" trunk of double Pb S82°E 103.30'.
- ③ New BT 16" Pw S65°E 133.50'.
- ④ Old BT 4.5" Pb S39°E 15.45' with standard aluminum section marker tag on upper NW face by National Container Corporation and lower blaze open and scribed.

Corner is located near easterly side of large bog/marsh area about 900' from U.S. Highway 51.

SCALE: 1" = 50'

Unless otherwise indicated, all bearing tree ties are to a .25" dia. by 2.5" long PK nail with a 1.25" dia. steel washer driven into unblazed right face and a .25" dia. by 2.5" long PK nail with a 2" dia. steel washer stamped BT is also driven into unblazed face of bearing tree at DBH; the basis for measured bearings is by compass to nearest degree and all tie distances are measured horizontal by steel tape corrected to nearest 1/100th feet at standard temperature of 68° F.

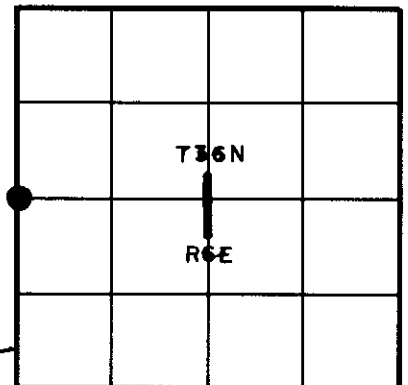
RLS SEAL:



**LAND SURVEYOR CERTIFICATE:**

I, William C. Rohde, hereby certify that I am duly licensed as a Professional Land Surveyor in the State of Wisconsin; that this USPLS monument location was determined by me and/or under my direct supervision and control; and that this U.S. Public Land Survey Monument Location Record is true and correct to the best of my knowledge and belief.

Signed William C. Rohde  
William C. Rohde RLS 841



SECTION LOCATION MAP  
INDEX NO. C 21

Date Signed: August 25, 2000