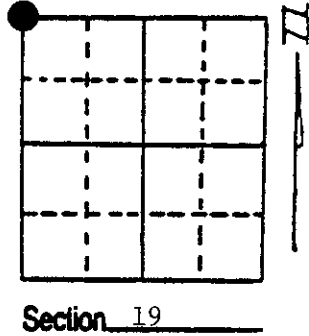


U.S. PUBLIC LAND SURVEY MONUMENT RECORD

Note: This form is intended and designed to fulfill all requirements of Wisconsin Administrative Code, Chapter A-E 7.08 U.S. Public Land Survey Monument Record (3) (a) (b) (c) (d) (e) (f) (g) (h) (i). An additional sheet may be added if necessary to conform with said requirements.

(a) Corner location: Township 36 North
 Range 7 East/West

Town/City/Village Woodboro
 County Oneida



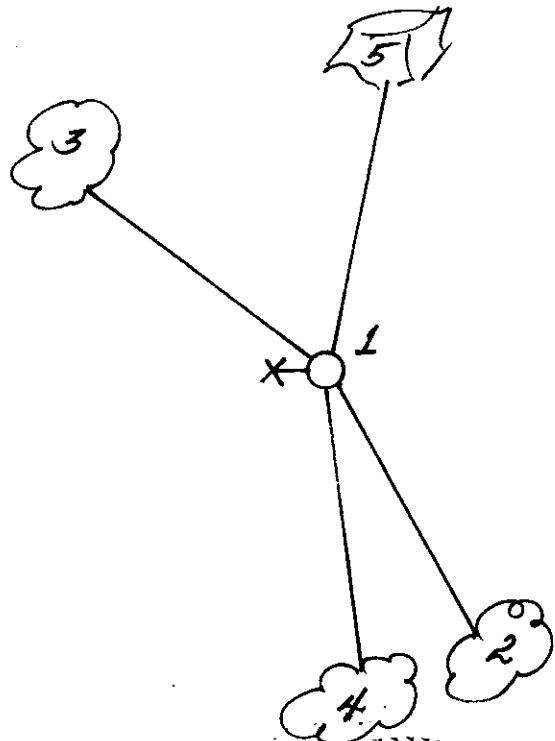
(b) (f) (g) (h) Description of monument found at this corner and if it was accepted, state all evidence (material, testimonial, occupational, plats, records, other monuments) used as a basis for accepting. If not accepted or if nothing was found, state evidence used as basis for establishing location. If reestablished through lost corner proportionate methods, indicate all monuments, distances and directions used to establish. Indicate type of monument found or set and sign post.

- 8/31/1860 - Alfred Millard established this corner and set a wood post with 3 BTs:
 18" W. Pine, N57°E, 10 Links 20" W. Pine, S27°W, 96 Links
 20" Y. Pine, N78°W, 66 Links
- 10/1/1937 - Maine found stumps of original BTs, markings plain. Set county monument, a 2" x 60" iron pipe with brass cap and made 3 new BTs:
 12" W. Pine, S31°E, 1.016 Chains 14" Y. Pine, N46°W, 1.32 Chains
 20" Y. Pine, S6°E, 1.31 Chains
- 2/26/1990 - Milo E. Stefan found Maine's monument and three BTs; 2 SE and 1 NW. Made 1 new BT and set plastic sign post.

(c) (d) (e) Plan view of corner with ties to at least 4 witness monuments. If in disagreement with previously established corner, show the distances between the two corners and also indicate the ties to the disputed corner.


- 1) 2" x 60" Iron pipe with brass cap
- 2) 24" W. Pine, S31°E, 67.06' (Maines)
- 3) 18" Y. Pine, N46°W, 87.12' (Maines)
- 4) 20" Y. Pine, S6°E, 86.46' (Maines)
- 5) 6' x 6' x 5' Granite boulder, N13°E, 90.2'
- 6) Plastic sign post, West, 1.0'

Distances to nail in side of BT.
 BTs scribed "BT" in stump blaze.



(i) I, Milo E. Stefan
 (type or print name) certify that the corner location on this record was determined by me or under my direction and control and that this U.S. Public Land Survey Monument Record is correct and complete to the best of my knowledge and belief.

Milo E. Stefan 2/27/90
 Signature Date



3606130000

Index No. N-1