

U.S. PUBLIC LAND SURVEY MONUMENT RECORD

Note: This form is intended and designed to fulfill all requirements of Wisconsin Administrative Code, Chapter A-E 7.08 U.S. Public Land Survey Monument Record (3) (a) (b) (c) (d) (e) (f) (g) (h) (i). An additional sheet may be added if necessary to conform with said requirements.


(a) Corner location: Township 36 North

Range 6 East

Town of Nokomis

County of Oneida

REGISTER OF DEEDS OFFICE
ONEIDA COUNTY, WIS.
FILED
MAY 23 1991
At O'Clock M
THOMAS H. LEIGHTON
REGISTER OF DEEDS



Section 15

(b) (f) (g) (h) Description of monument found at this corner and if it was accepted, state all evidence (material, testimonial, occupational, plats, records, other monuments) used as a basis for accepting. If not accepted or if nothing was found, state evidence used as basis for establishing location. If reestablished through lost corner proportionate methods, indicate all monuments, distances and directions used to establish. Indicate type of monument found or set and sign post.

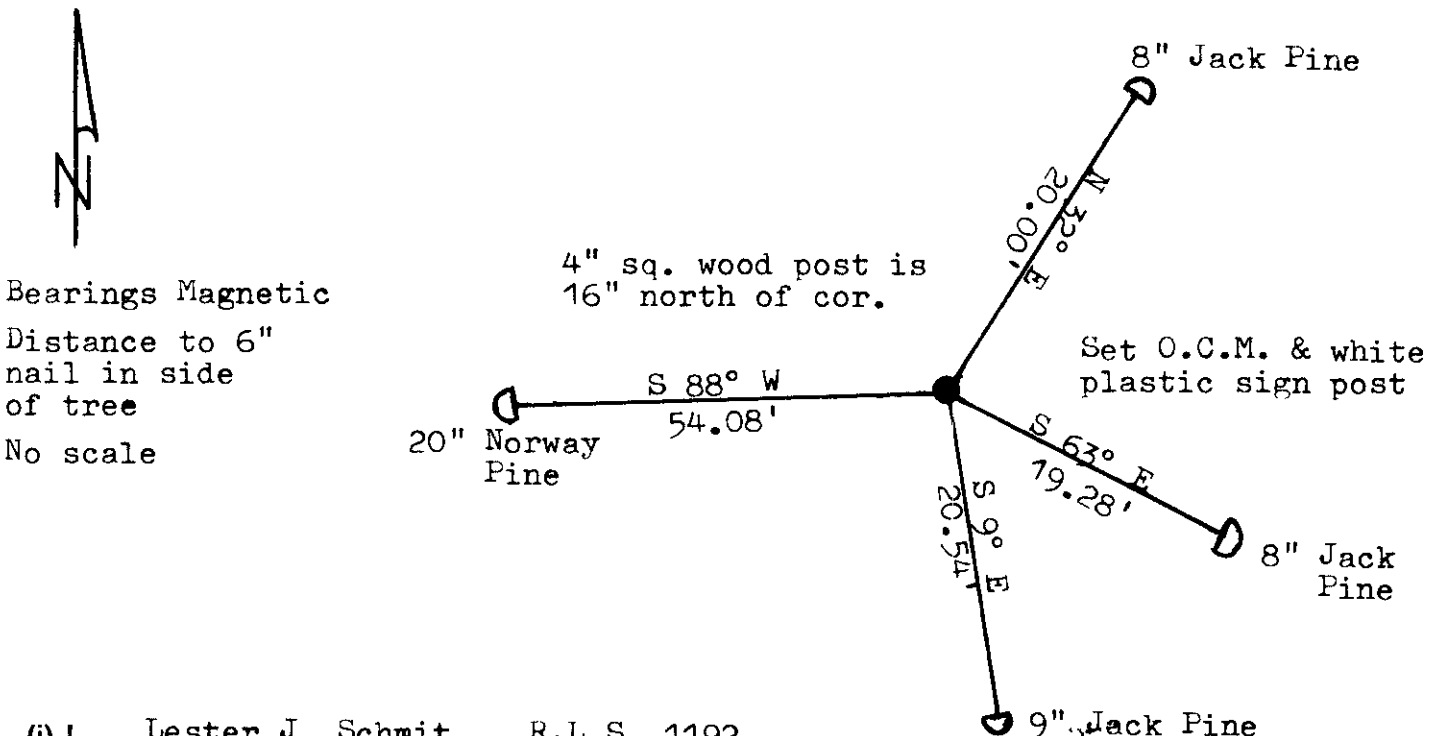
Oct. 1862, Orig. cor. estab. by Joseph H. Jenkins North between 15 & 16....
40.00 set 1/4 post for cor. to Sections 15 & 16, B.T.s Blk Pine 7 S 41 E 13 &
Blk Pine 6 N 78 W 6.

1901 D.H. Vaughan set 1/4 post equidistant between corners, B.T.s Y.Pine stub
20 N 23 W 241, Y.Pine 20 S 37 E 201 & green Y.Pine N 37 E about 800 dist.

1982 I found a 1 7/8" iron shaft for the corner.

1991 I set a 2" x 30" Oneida County Capped Monument to replace the iron shaft
for the corner and witnessed it as shown below.

(c) (d) (e) Plan view of corner with ties to at least 4 witness monuments. If in disagreement with previously established corner, show the distances between the two corners and also indicate the ties to the disputed corner.



(i) I, Lester J. Schmit R.L.S. 1192
(type or print name) certify that the corner location on this record
was determined by me or under my direction and control and that
this U.S. Public Land Survey Monument Record is correct and
complete to the best of my knowledge and belief.

Lester J. Schmit 6 May 1991
Signature Date



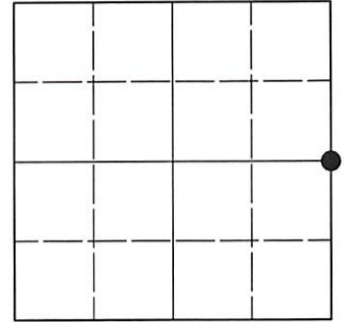
Index No. L-13

U.S. PUBLIC LAND SURVEY MONUMENT RECORD

Note: This form is intended and designed to fulfill all requirements of Wisconsin Administrative Code, Chapter A-E 7.08 U.S. Public Land Survey Monument Record (3)(a-i).

(a) CORNER LOCATION
 1/4 Cor. of Secs. 15 & 16
 Township 36 North
 Range 6 East of the 4th P.M.
 Town of Nokomis
 County of Oneida

WISCRS - Oneida County
 N: 153,500.81 USft
 E: 181,213.30 USft
 Datum: NAD 83(2011) ep. 2010.00
 GNSS Method: RTN - Direct
 GNSS Control: WISCORS VRS



Sec. 16, T. 36 N., R. 6 E.

(b)(f)(g)(h) Description of monument found at this corner and if it was accepted, state all evidence (material, testimonial, occupational, plats, records, other monuments) used as a basis for accepting. If not accepted or if nothing was found, state evidence used as basis for establishing location. If re-established through lost corner proportionate methods, indicate all monuments, distances and directions used to establish. Indicate type of monument and sign post found or set.

This record is a perpetuation of the following land corner document(s):

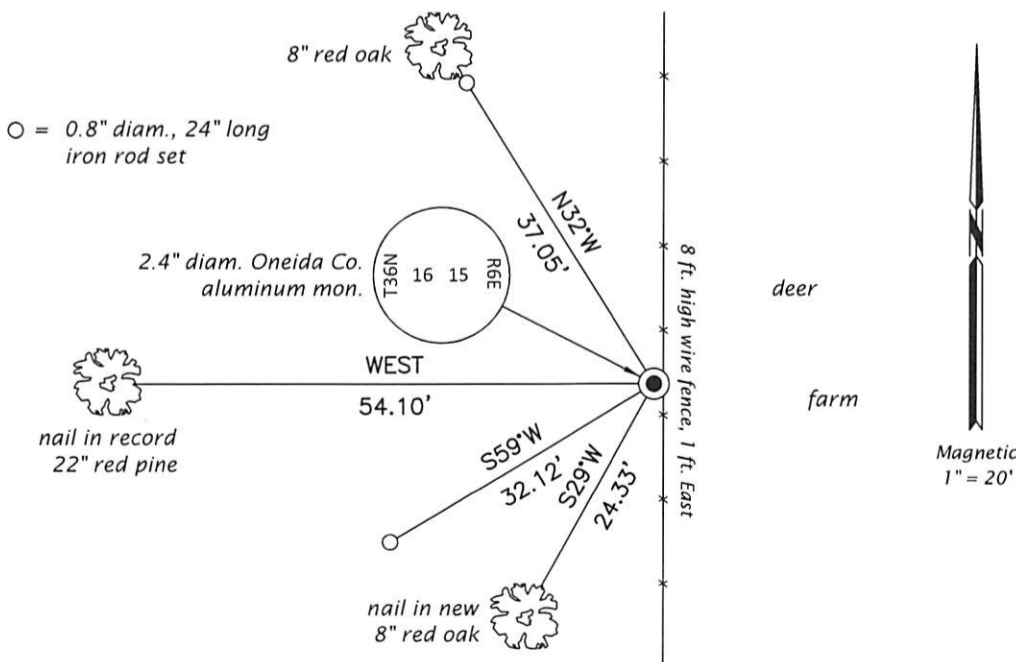
May 6, 1991: USPLS Monument Record by Lester J. Schmit, filed in Oneida County

A complete history of the corner can be found on the previous land corner document(s). I accept the record activity as a true and faithful perpetuation or reestablishment of the original corner location and further perpetuate it as described below.

May 23, 2022: I found and accepted the record monument, a 2.4" diam. aluminum pipe, firmly set, with a 3.3" diam. Oneida Co. aluminum cap flush with the ground surface. The record bearing tree at N32°E is gone. The record bearing trees at S63°E and S9°E are stumps. I found or established accessories as indicated below. I found a white vinyl sign post bearing West, 0.9 ft. A steel fence post bears South, 0.6 ft.

The coordinate value shown is the weighted mean of two or more GNSS observations at markedly different times satisfying the accuracy requirements defined and qualified in the 2022 Oneida County Fee Schedule for USPLS Corners.

(c)(d)(e) Plan view of corner with ties to at least 4 witness monuments. If in disagreement with previously established corner, show the distances between the two corners and also indicate the ties to the disputed.



REGISTER OF DEEDS OFFICE
 ONEIDA COUNTY
 FILED

AUG 02 2022

KYLE J. FRANSON
 REGISTER OF DEEDS

(i) I, Jeffrey W. Austin, Professional Land Surveyor No. S-1885, hereby certify that the corner location on this record was determined by me or under my direction and control and that this U.S. Public Land Survey Monument Record is correct and complete to the best of my knowledge and belief.


 Signature JUNE 1, 2022
 Date