

CERTIFIED LAND CORNER RESTORATION

Index No. 2 - 3

State of Wisconsin } ss.
County of Oneida }


History of original corner establishment:
Someonees 1 1/2" iron pipe.

I Glen Barker 13th, do hereby
certify that on the 13th day
of February 19 84, 1984, I ~~restored~~ Estab.
~~XXXXXX~~ of the SC 1/16
corner of Section 19

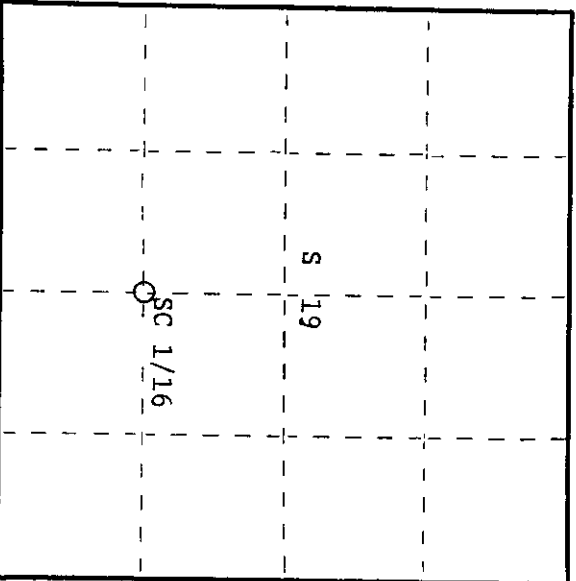
Township 36 North, Range
6 East, Fourth Principal Meridian,
as described hereon; and that from this evidence
I established a new monument and accessories
as described hereon to perpetuate the original
location of this corner.

Resident witnesses:

J. Clafin - R.L.S.
H. Wagoner



T36N



○ = Corner monument restored.

CERTIFIED LAND CORNER RESTORATION

Index No. 2 - 3


History of original corner establishment:
Someonees 1 1/2" iron pipe.

I Glen Barker 13th, do hereby
certify that on the 13th day
of February 19 84, 1984, I ~~restored~~ Estab.
~~XXXXXX~~ of the SC 1/16
corner of Section 19

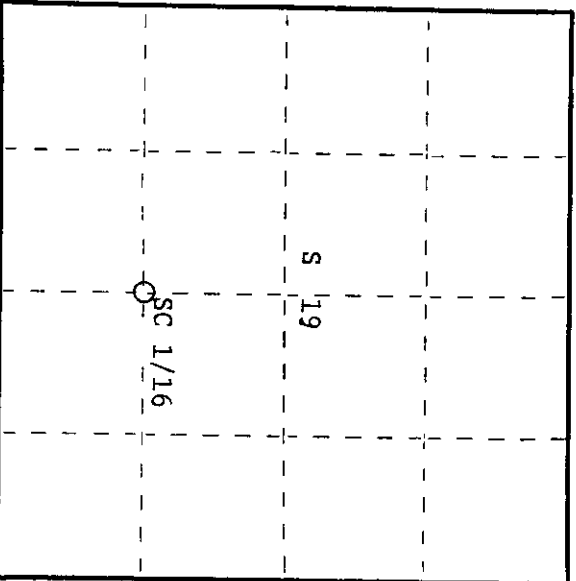
Township 36 North, Range
6 East, Fourth Principal Meridian,
as described hereon; and that from this evidence
I established a new monument and accessories
as described hereon to perpetuate the original
location of this corner.

Resident witnesses:

J. Clafin - R.L.S.
H. Wagoner



T36N



○ = Corner monument restored.

Description of corner evidence found:

Total distance from 1/4 corner between sections 19 & 30 to C 1/4 section 19 is 2630.69'.

Set SC 1/16 1315.345' intermediate

1 1/2" I.P. bears N64-32-12W 4.88' of new established corner.

Description of monument and accessories I established to perpetuate the original location of this corner.

Set a 1" iron pipe with 2" diameter alloy cap stamped:

Monument projects 18" above ground
Marked NBTs

Jack pine 6" S89E 16.10'

Jack pine 5" S78W 11.40'

Scribed 1/16 - B.T.

S1682

T36N R6E

SC 1/16

S 19

CPI - 1984

Dated at Rhinelander Wis. this 22nd day of March 19 84

Signature *Glen Barker* Title Registered Land Surveyor Registration No. S1682
(County Surveyor, Registered Land Surveyor, or other duly authorized official)

Office of Register of Deeds, County of Oneida
Instrument was filed in this office for record on the 23rd day of May 1984
at 10 o'clock A.M. I hereby certify that the within

Doris Leverage Tucker
(Register of Deeds)

By Deputy

360619 1020