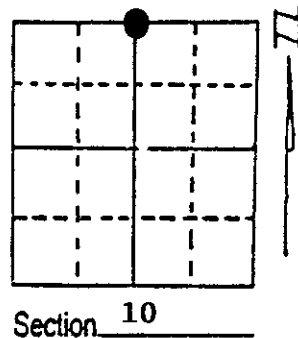


U.S. PUBLIC LAND SURVEY MONUMENT RECORD

Note: This form is intended and designed to fulfill all requirements of Wisconsin Administrative Code, Chapter A-E 7.08 U.S. Public Land Survey Monument Record (3) (a) (b) (c) (d) (e) (f) (g) (h) (i). An additional sheet may be added if necessary to conform with said requirements.

(a) Corner location: Township 36 North
 Range 7 East/West
 Town/City/Village WOODBORO
 County ONEIDA

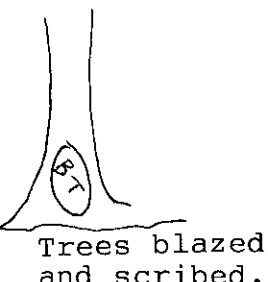
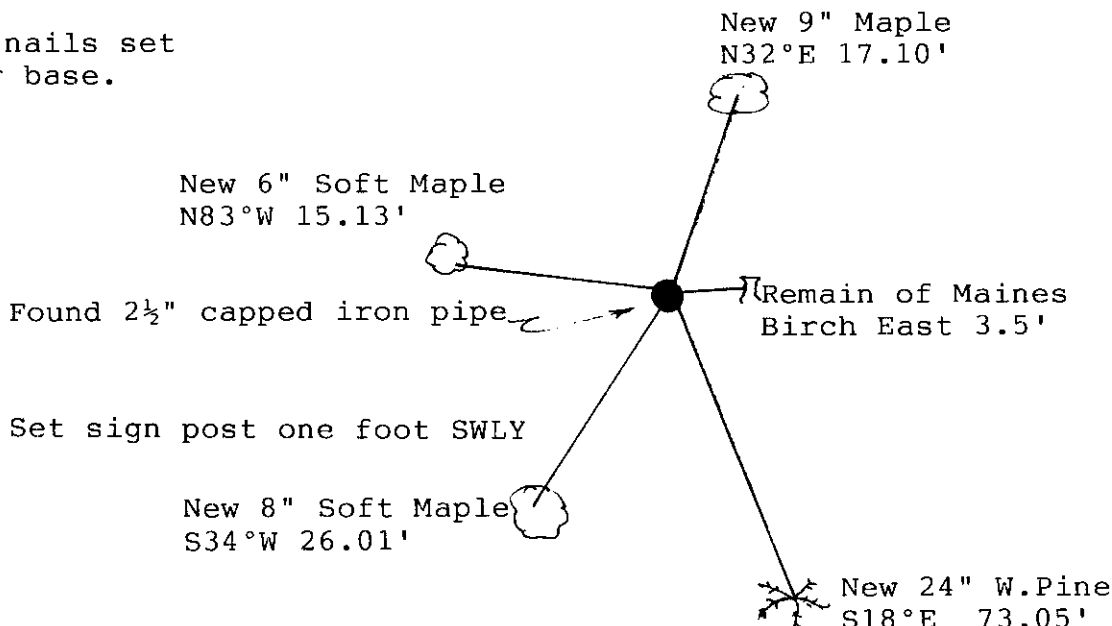


(b) (f) (g) (h) Description of monument found at this corner and if it was accepted, state all evidence (material, testimonial, occupational, plats, records, other monuments) used as a basis for accepting. If not accepted or if nothing was found, state evidence used as basis for establishing location. If reestablished through lost corner proportionate methods, indicate all monuments, distances and directions used to establish. Indicate type of monument found or set and sign post.

- 1862 Joseph Jenkins, Deputy Surveyor, states he established the original 1/4 corner at 40.05 chains between section corners. BTs W.Pine 16" S35E 7 lks and W.Pine 7" N17W 12 lks.
- Sept. 10, 1893 B.F. Dorr, Oneida County Surveyor, at corner and runs south.
- July 26, 1937 V. Maine, Oneida County Surveyor, recovered original N1/4 of Section 10 identified by Dorr's old scribed stake and original bearing trees, now down but marks plain. Maine set an official corner (2 1/2" capped iron pipe) and marked B.T. W.B. 10" East .053 ch.
- October 12, 1989 Michael Romportl, Oneida County Cartographer/Surveyor, and Richard Rollman, Oneida County Forest Administrator, recovered Maine's corner and his W.B. which is now down with scribed B plain. Also found decaying remains of SE W.Pine. We witnessed the corner as shown below.

(c) (d) (e) Plan view of corner with ties to at least 4 witness monuments. If in disagreement with previously established corner, show the distances between the two corners and also indicate the ties to the disputed corner.

- Bearing taken to trees with hand held compass.
- Distances measured to nails set in sides of trees near base.
- No scale.



(i) I, MICHAEL J. ROMPORTL
 (type or print name) certify that the corner location on this record was determined by me or under my direction and control and that this U.S. Public Land Survey Monument Record is correct and complete to the best of my knowledge and belief.

Michael J. Romportl 10/23/89
 Signature Date

3607030020

